


---

This is a reproduction of a library book that was digitized by Google as part of an ongoing effort to preserve the information in books and make it universally accessible.

Google™ books

<https://books.google.com>



LITTAUER LIBRARY



LI 16HX A

ANNUAL REPORTS



TOWN OF WATERTOWN

1914

A 21.70.1

COMPLIMENTS OF

TOWN OF WATERTOWN, MASS.

WM. P. MCGUIRE, TOWN CLERK.

---

BU. FOR RESEARCH  
IN MUNICIPAL GOVERNMENT



LITTAUER LIBRARY, SSP  
HARVARD UNIVERSITY





# ANNUAL REPORTS

By the Officers of the

# TOWN OF WATERTOWN

FOR THE

Two Hundred and Eighty-fourth  
Year of its Organization

---

YEAR ENDING DECEMBER 31, 1914



CAMBRIDGE, MASS.

PRESS OF MURRAY AND EMERY COMPANY

1915



## INDEX.

	<i>Page</i>
Abatements.....	299, 376
Almoner, Report of.....	368
Almshouse.....	272, 371
Appraisers' Valuation.....	19
Ashes and Paper Department.....	46, 272
Assessors' Department.....	374
Assessors' Report (see Valuation Book).	
Auditing Department.....	231
Auditor's Report.....	231
Beacon and Watertown Squares.....	300
Cattle Inspection.....	263
Cemeteries, Expenses of.....	298
Cemeteries, Report of Superintendent of (see Board of Health).	
Chief of the Fire Department, Report of.....	24
Chief of Police, Report of.....	353
Collector's Department.....	315
Collector, Report of.....	315
Contingent.....	246
Coolidge Heirs.....	301
Dog Officer.....	260
Finance Committee.....	92, 247
Fire Department.....	24, 251
Garbage Disposal.....	261
Grading High School Grounds.....	302
Health Department.....	260
High School Equipment.....	302
Highway Department.....	33, 264
Inspection of Buildings.....	256
Inspector of Buildings, Report of.....	31
Inspector of Milk, Report of (see Board of Health).	
Inspector of Plumbing, Report of (see Board of Health).	
Inspector of Poles and Wires, Report of.....	29
Insurance.....	247
Interest.....	293

	<i>Page</i>
Legal Expenses . . . . .	245
Memorial Day Observance . . . . .	245
Metropolitan Taxes . . . . .	264, 293, 298
Moderator's Salary . . . . .	304
Moth Department . . . . .	258, 360
New Buildings Laws, Report of . . . . .	112
New Fire Station . . . . .	304
Outside Aid . . . . .	274
Park Commissioners, Report of . . . . .	357
Park Department . . . . .	292
Pensions . . . . .	256
Poles and Wires, Expenditures of . . . . .	258
Police Department, Expenditures of . . . . .	248
Population . . . . .	1
Premium on Bonds . . . . .	306
Printing . . . . .	245
Public Indebtedness and Interest . . . . .	293
Public Library . . . . .	290
Public Playground . . . . .	293
Schools . . . . .	278
Sealer of Weights and Measures . . . . .	361
Selectmen, Report of . . . . .	7
Sewer Construction . . . . .	48, 264
Sewer Maintenance . . . . .	49, 263
Sidewalks . . . . .	44, 268
Soldiers' Relief . . . . .	277
South Side School . . . . .	306
State Aid . . . . .	277
State and County Taxes . . . . .	294
Statement of Assets and Liabilities . . . . .	312
Street Lights . . . . .	270
Street Watering Department . . . . .	45, 270
Tax Titles . . . . .	308
Town Clerk, Report of . . . . .	113
Town Counsel, Report of . . . . .	364
Town Debt . . . . .	293
Town Engineer, Report of . . . . .	53
Town Engineer, Expenditures . . . . .	271
Town Meetings, Clerk's Record of . . . . .	113
Town Notes, List of . . . . .	78

	<i>Page</i>
Town Officers . . . . .	1
Town Physician . . . . .	367
Treasurer, Report of . . . . .	65
Treasury Receipts . . . . .	310
Tree Warden . . . . .	257, 359
Unpaid Bills . . . . .	308, 313
West School Improvement Fund . . . . .	47, 309
West Watertown Sewer . . . . .	309
Board of Health.	
Water Department.	
School Report.	
Library Report.	
Planning Board Report.	



## POPULATION.

The estimated number of inhabitants of the Town of Watertown for the year 1914 is 15,000.

## TOWN OFFICERS OF 1914.

### *Selectmen.*

WESLEY E. MONK, *Chairman.*

JOSEPH H. McNALLY.

WILLIAM H. LUCAS.

### *Committee Assignments.*

WESLEY E. MONK.

Highways, Sewers, Drainage, Sidewalks and Curbing, Street Watering, Swill and Ashes, Insurance, Paper and Ashes, Poles and Wires, Street Lights.

JOSEPH H. McNALLY.

Fire, Election Expenses, Weights and Measures, Printing, Fuel, Contingent, Legal Services, Town Debt, Treasury, Receipts, Moth, Tree Warden.

WILLIAM H. LUCAS.

Almshouse, Outside Aid, Military Aid, Soldiers' Relief, Town Hall, Police, State Aid, Inspection of Buildings, Cattle Inspection, Town Veterinarian.

### *Town Clerk.*

WILLIAM P. McGUIRE

Term expires 1915

### *Treasurer.*

HARRY W. BRIGHAM

Term expires 1915

### *Assessors of Taxes.*

CLINTON E. HOLMES, *Chairman*

Term expires 1916

GEORGE F. GROGAN

Term expires 1915

T. JAMES GALLAGHER

Term expires 1917



*Collector of Taxes.*

JOSEPH B. HOLLAND Term expires 1915

*Auditor.*

WILLIAM W. NORCROSS, Jr. Term expires 1915

*School Committee.*

WALTER H. GREGG, *Chairman* Term expires 1915  
 CHARLES M. ABBOTT Term expires 1917  
 ALICE M. SILSBEE Term expires 1915  
 ADOLPH C. ELY Term expires 1916  
 ARTHUR F. GRAY Term expires 1916  
 JAMES H. COON Term expires 1917

*Trustees of Free Public Library.*

VOLNEY SKINNER Term expires 1915  
 REV. EDWARD C. CAMP Term expires 1915  
 ALBERT M. DAVENPORT Term expires 1917  
 GEORGE E. GOODSPEED Term expires 1917  
 CHARLES BRIGHAM Term expires 1916  
 REV. THOMAS W. COUGHLAN Term expires 1916

*Board of Health.*

DR. JOSEPH L. DRUMMEY, *Chairman* Term expires 1916  
 ALFRED LITTLEFIELD Term expires 1917  
 ARTHUR L. STEVENSON Term expires 1915

*Park Commissioners.*

EDWIN C. RICHARDSON, *Chairman* Term expires 1916  
 FRED W. KOE Term expires 1915  
 BENJAMIN F. DRISCOLL Term expires 1917

*Water Commissioners.*

CHARLES BRIGHAM, *Chairman* Term expires 1916  
 EDWARD F. HUGHES Term expires 1915  
 JOHN S. LOVELL Term expires 1917  
 DAVID S. RUNDLETT, *Superintendent*

*Tree Warden and Superintendent of Moth Department.*

JOHN C. FORD Term expires 1915

*Regular Police Officers.*THOMAS F. LYONS, *Chief.*JOHN F. MILMORE, *Lieutenant.*

WILLIAM P. COLEMAN	JOHN F. DWYER
JOHN F. McNAMARA	DENNIS J. SULLIVAN
JAMES P. BURKE	WILLIAM A. HOWARD
JOHN F. GLEASON	CHARLES A. GLIDDEN
JOHN L. ANDREWS	VERNON S. BROWN
JOHN J. CLIFFORD	ANDREW J. DONNELLY

*Constables.*

PATRICK H. O'HALLORAN	Term expires 1915
KARL H. BROWN	Term expires 1915
WILLIAM H. LYONS	Term expires 1915

*Town Planning Board.*

WILBUR F. LEARNED, <i>Chairman</i>	Term expires 1917
WALTER B. SNOW	Term expires 1917
FRANK R. COBURN	Term expires 1916
CHARLES J. BROWN	Term expires 1916
MABEL R. (TABOR) LUFKIN	Term expires 1915

**APPOINTED OFFICERS.***Chief of Fire Department.*

JOHN W. O'HEARN.

*Registrars of Voters.*

EZRA C. H. HARTFORD, <i>Chairman</i>	Term expires 1917
ROBERT S. KEEFE	Term expires 1916
WILLIAM M. EMERSON	Term expires 1915
WILLIAM P. McGUIRE, <i>Clerk</i>	Term expires 1915

*Town Engineer.*

WILBUR F. LEARNED.

*Superintendent of Streets.*

PIERCE P. CONDON.

*Keeper of Almshouse and Pound.*

GEORGE H. WHITE.

## WATERTOWN TOWN REPORT

*Town Physician.*

DR. CHARLES S. EMERSON.

*Inspector of Buildings.*

WILLIAM H. BENJAMIN.

*Inspector of Cattle and Town Veterinarian.*

DR. EDWARD A. MADDEN (deceased).

WILLIAM E. PETERSON (appointed to fill vacancy).

*Sealer of Weights and Measures.*

JOHN F. KILEY.

*Janitor of Town Hall.*

JOHN F. KILEY.

*Superintendent of Town Scales.*

DANIEL J. MAHONEY.

*Inspector of Poles and Wires.*

PATRICK J. VAHEY.

*Agent for Burial of Deceased Soldiers.*

WILLIAM P. McGUIRE.

*Town Almoner.*

HIRAM McGLAUFILIN.

*Public Weighers.*

CHARLES G. OSGOOD	THOMAS A. NAVIEN
JACOB LACKER	CHARLES B. WENDELL
PATRICK P. FORD	WILLIAM CASEY
STEPHEN W. LIBBY	MARTIN RAFUSE
JOHN H. JOY	HAROLD R. PEVEAR
GEORGE H. STEVENS	LEROY M. CHASE
HUGH GOLDING	JOSEPH H. WHITE
FRANK CASEY	JOHN STAINES
ALICE F. (HOEY) NAVIEN	JOHN F. KILEY
WILLIAM H. PEVEAR	JAMES JOHNSON
JONATHAN B. WHITE	PERCY E. SMITH
NATHANIEL E. BALCOM	ROSS LINDLEY
CHARLES N. GLIDDEN	MICHAEL HAMROCK
WILLIAM HANSON	HELEN HOEY

*Fence Viewers.*

FRANK R. COBURN	RICHARD H. SEVEAR
JOHN S. WILSON	WILLIAM H. BENJAMIN
FRANK W. WATERHOUSE	

*Field Drivers.*

GEORGE H. WHITE  
and all regular police officers.

*Measurers of Wood and Bark.*

WILLIAM CASEY	THOMAS A. NAVIEN
MARTIN RAFUSE	FRANK CASEY
WILLIAM H. PEVEAR	HAROLD R. PEVEAR

*General Agent Board of Health.*

THOMAS B. WISHART.

*Superintendent of Cemeteries.*

JACOB C. SAFFORD.

*Town Counsel.*

JOHN E. ABBOTT.

*Special Officers with Pay when on Duty.*

PATRICK H. O'HALLORAN	KRIKOR NAZARATION
GEORGE H. HUDSON	JOHN C. FORD
SAMUEL G. THAYER	GEORGE H. WHITE
ARNOLD E. HOLMES	EDWARD F. COLLIGAN
WILLIAM H. LYONS	JAMES B. MURPHY
GEORGE A. PERKINS	PATRICK J. VAHEY
PETER J. DUGAN	THOMAS F. KELLY
JOHN A. GALLAGHER	EDWARD W. SHEEHAN
JACOB C. SAFFORD	EDWIN BROWN
BARTHOLOMEW CARR	DANIEL J. MULLEN
JOHN F. KILEY	WILLIAM J. GLEASON
ARTHUR F. PERKINS	JOSEPH F. FENNELL
DANIEL IGO	PETER H. DUFFY
EDWARD F. RICHARDS	THOMAS F. HOGAN

*Dog Officer.*

SAMUEL G. THAYER.

*Finance Committee.*

P. SARFIELD CUNNIFF, <i>Chairman</i>	Term expires 1916
CHARLES HALL, JR.	Term expires 1916
THOMAS F. GALLAGHER	Term expires 1915
WALTER C. STONE	Term expires 1915
JOHN G. HAGBERG	Term expires 1915
FRED W. MacFARLAND	Term expires 1915
JAMES F. MADDEN	Term expires 1917
WILLIAM F. ROSS	Term expires 1917
JOHN F. CUNNIFF	Term expires 1917
MAURICE E. FITZGERALD	Term expires 1915
CLIFFORD S. LOVELL	Term expires 1915
CHARLES A. MENTZER	Term expires 1916
JOHN A. COLLINS	Term expires 1916
GEORGE H. DALE	Term expires 1916
THOMAS M. MAHONEY	Term expires 1916
ROBERT J. GRAHAM	Term expires 1915
WALTER H. GLEASON	Term expires 1916
ALFORD M. GRAHAM	Term expires 1917
HENRY A. THURLOW	Term expires 1917
FREDERICK H. ROBIE	Term expires 1917
FRANCIS H. BARNES	Term expires 1917

## REPORT OF SELECTMEN

*To the Inhabitants of Watertown:*

As your Selectmen we beg to present our report of the several departments of the Town under our charge for the year ending December 31, 1914.

### **Finances.**

The closing of our books at the end of the fiscal year shows that from a financial viewpoint we are in a very much improved condition. We enter the new year with an unexpended balance account amounting to \$43,735.37, an amount much in excess of any year for many years past. This is indeed a source of satisfaction, as it demonstrates that the avoidance of the dangers pointed out in the report of the Board of 1913 is the safe and sound course to follow, and we cannot too highly praise the Finance Committee of 1914 for pursuing such a policy. The borrowing capacity at present is \$45,775, and by the first of June, 1915, this will be increased by the payment of Town debt maturing within the debt limit, so that by that time our borrowing capacity will be nearly \$87,000. We believe that the Town should continue its policy of borrowing when it is necessary for permanent improvements, but great care should be exercised in this respect, so that we may always have a margin of safety for unforeseen demands. In our judgment we cannot hope to have a tax rate under \$20 per thousand, and it is not well to delude ourselves into the belief that such can be. The increased demands in all departments, due to the great increase in our population and increased costs, make it certain that it will be many years before we can hope to avoid a high tax rate.

### **Board of Survey.**

As a Board of Survey, we have this year been called upon for our approval of plans of layouts of contemplated streets. One of the most important of these was the plan of the layout

of the streets over that tract of land lying west of School Street, near its junction with Belmont Street, and known as the Riding and Driving Club property. Several plans were presented for our approval, and many conferences were held, not only with the owners but with the representatives of the owner whose land adjoins the tract in question. We finally approved a plan for streets in this tract, but we believe that a much better layout could have been had if the adjoining owners could have been induced to make some not extravagant concessions. In this connection we speak of the proposed future widening of School Street, on which the above stated tract of land abuts. In the plans which were finally approved there was reserved by the owners, who are developing the land for residential purposes, a strip on the School Street side, varying in width, and in area amounting to 22,000 square feet. And we later obtained from the owners an option on this strip of land for the Town at the rate of fifteen cents a foot, said option expiring on September 9, 1916. The total cost to the Town, upon acquiring this land, will be \$3300, and as the desirability of widening this street has several times been pointed out by your previous selectmen as well as a special committee appointed to investigate the matter, we believe the Town should this year exercise its option and buy the land, and we recommend that this be done.

In further pursuance of our duties as a Board of Survey, we have this year established the lines of a future street which street in the main follows the course of the so-called West Watertown sewer, where the same is built in the depression lying in the large area of land between Waltham Street and Main Street. This new street when eventually built, will have as its termini Rutland Street on the west and Howard Street on the east. This is the first time that the right granted by our Board of Survey Act to establish lines of future streets, has ever been exercised by the Board of Survey, and we believe that such right is a valuable one and should be used more often for the future benefit of the Town.

### Highways, Bridges and Culverts.

A detailed statement of the appropriations and expenditures of these departments is set forth in another part of this volume in the reports of the Engineer and Superintendent of Streets, also in the Auditor's report. It is therefore not necessary for us to duplicate the same.

At the beginning of the work on our construction of highways, we were somewhat troubled to determine which of the wornout streets should receive our attention. As you all know, we have now and probably always will continue to have a larger number of streets needing resurfacing and repairs than the appropriation in any one year which can be allotted out of the total grant for such purposes will do, and we therefore desire you who have not received the benefit of the appropriation upon those streets lying closest to your desires, to appreciate that it is not the fault but the best judgment of your administrative board that the work has been done elsewhere. The streets newly constructed this year have been Water Street, Union Street, Russell Avenue, Arlington Street, North Beacon Street between Beacon Square and Irving Street, Nichols Avenue. School Street has been treated to but a light surfacing of gravel in view of the fact that we fully believe that the Town will in the very near future widen that street, when it should be completely resurfaced with macadam. On Lexington Street, work of rebuilding and resurfacing has been begun, but work was started so late in the season that it could not be completed and will be finished during the coming season.

The form of construction used on Water Street and Arlington Street was asphalt macadam and on Water Street, on account of the great tonnage using said street, this form of construction was more expensive than on Arlington Street. We feel, however, that the future will show that this method of construction of a macadam street will be the most economical and satisfactory in the long run, although the first cost may be greater than other forms of macadam construction.

At the annual Town Meeting we were bound by vote to use \$3000 of our Highway Construction grant in work on North Beacon Street. This amount was entirely insufficient to resur-



face the whole street and we decided to use a portion of that amount to make safe that portion of the street south of the Arsenal and the balance was spent in fully resurfacing that portion between Beacon Square and Irving Street.

During the coming year we are much in favor of the resurfacing of some of our main thoroughfares and especially Main Street and Galen Street. With reference to the latter street it may be said that the electric light wires and telephone wires are now underground, and your Board has had conferences with representatives of the Boston Elevated Railway Company relative to a relaying of their tracks, the Gas Company relative to the relaying of mains if needed, our own Water Company relative to the renewing of their water mains and have considered our own work in making sewer connections to all vacant land where they may become necessary. All of this work should be done before resurfacing so that when the street is resurfaced it will not be necessary to tear it up for a number of years.

We also recommend that there be a special appropriation for the completion of the resurfacing of Mt. Auburn Street. This work should be done the coming year, as that portion of the street uncompleted is in many respects in a dangerous condition, and further, if the work is not done soon we will find that the part hitherto resurfaced will be worn out before we have completed the rest of it.

In addition to the usual uses for our maintenance appropriation, we have made many repairs on many other streets and have used the allotted amount of \$3000 for patching comparatively new-constructed streets. We remain fully convinced that the policy of setting apart of the yearly grant for the aforesaid patching is a good course to pursue, and we recommend an appropriation this year for that purpose. We mention here that the gravel pit on the Water Works property is being used and will prove of great economic value to the Town.

Early in the year, the bridge over the Charles River on North Beacon Street was closed by the Massachusetts Highway Commission to the use of street cars. It became necessary therefore that there be a new bridge built at or near the existing bridge. After conferences with the authorities of the City of

Boston, which City owns and maintains one-half of the existing bridge, we finally decided to obtain legislative authority for the purpose, and accordingly our Town Counsel, with our assistance, drafted an act, which was enacted by the Legislature, and which provided for the construction and maintenance and care and control of the new bridge. By this act the bridge is to be constructed by the Metropolitan Park Commission, plans to be approved by the Mayor of Boston and your Selectmen, the expense in the first instance to be paid by the State. Upon completion of the bridge and its approaches, this expense is to be apportioned in the following manner: City of Boston to pay thirty-five per cent, Town of Watertown thirty-five per cent, which may be borrowed outside the debt limit, the Street Railway having a franchise over said bridge fifteen per cent, State ten per cent, and County five per cent. Expenses of maintenance to be afterwards paid by the City and Town, each on that portion within its territory. The total amount which is authorized to be expended on this project is \$175,000, but we hope that future Selectmen having the matter to decide will see to it that the plans will not call for the maximum expense. When completed, a problem which has confronted us for many years will have been solved, and we believe that the future widening of North Beacon will be much nearer full realization.

### **Drainage.**

Of the many problems entailing large expense upon the Town in the near future are the problems of drainage. It is indeed unfortunate that some of these specific problems have not long since been solved and drainage conditions, a great many times and for many years past pointed out, remedied. It is hardly necessary for us to mention specific places where extremely bad drainage conditions exist. One has only to be in our Square on the day of a heavy rain to learn that the west branch of the Treadaway Brook is still overflowing its banks, as it has done from the "time when the mind of man runneth not to the contrary." We say again, however, that the condition is intolerable and the citizens of Watertown should decide once and forever to do away with it.

Nor need we point out to those familiar with the Town that there still exists an inadequate system of drainage on Arlington Street and that drainage area served by the Arlington Street drain. We were called upon by the Coolidge heirs to increase our annual rent for the right to drain into Puffer's Pond, threefold, and we still have but a revocable license to drain into that pond, which can be terminated in six months. We believe that the Town must in the near future relieve the situation.

In connection with our other drainage matters, we wish further to point out that no street should be resurfaced unless it is properly provided with drainage and we can say that in our work we have always provided for such drainage. During the year, special appropriations have been granted and drains have been constructed on Common Street, and the so-called Orchard Street drain has been completed to the Belmont line so that at least two of our most perplexing drainage problems have been solved.

### **Sewers.**

The method of paying the cost of our sewer extensions has this year made it necessary to appropriate large sums of money for such purposes, and large sums of money have been expended for extensions on Common Street in connection with the drain, Maplewood Street, Orchard Street and several other streets. This work has been attended with success and we believe that those served by the same are grateful to the Town for the generous way in which the amounts necessary for this work have been granted.

Among other important sewer extensions this year which are called for are those on Belmont Street from Carroll Street to Hall Avenue and Hall Avenue, to cost estimated \$6200; that on Belmont Street from School Street to Trapelo Road, Trapelo Road and Alden Street, to cost estimated \$4500; that on School Street and Commonwealth Road, to cost estimated \$2200, and many short and less expensive extensions. We recommend this year the building among others of the extension of the sewer from Carroll Street on Belmont Street to Hall Avenue and on Hall Avenue, and also Belmont Street and Commonwealth Road.

The accessibility of Watertown as a residential town has caused a rapid and large development of our vacant land for building purposes, and many new houses have been erected during the past year, calling for a large number of sewer connections, and 156 connections have been made.

It is certain that our growth will continue during the coming year and in our opinion be even more extensive. It will be necessary therefore to appropriate a large sum of money for new connections and also for the proper maintenance and flushing of our existing sewers.

### **Sidewalks.**

What has been said of sewers will apply equally to sidewalks and in this respect we believe we are safe in the assertion that no Town in the Commonwealth has better sidewalks than our own. We have built many granolithic as well as tar concrete sidewalks during the year and have repaired many existing walks. We are convinced that this good work should continue, as it is a fitting mark of progressiveness as well as a good advertisement that a Town like our own should have good sidewalks.

### **Ashes and Paper.**

The work of collecting and disposing of ashes and combustible materials has been continued this year by the Town, instead of by contract, as was previously done. And we believe thoroughly that the results show that we should continue this method of collection. It may be said, however, that the disposal of both ashes and combustible materials is not free from criticism. This in no respect, however, is due to the work of the department, but is due to the fact that we must still maintain dumps and burn our combustibles in the open, in neighborhoods which should not be subjected to such things. We can point out, however, that it is the only present available way of handling the matter unless the taxpayers are willing to allow an appropriation for a motor truck with which to collect the material, so that we can avail ourselves of the use of the vacant land owned by the Town near the Charles River, adjoining Arsenal Street. This we believe is a solution of the problem, but on account of other important demands we must withhold our recommendation of the appropriation for that purpose this year.

In another part of this volume will be found the report of the Planning Board, and we desire to say that we are heartily in accord with many of their recommendations. Especially do we approve of the establishing of building lines, and if no other is established the coming year, at least should the Town place a building line on Spring Street, as pointed out in their report.

Once more we bring to your attention the importance of the Town acquiring the sidewalk in front of the Otis Building on Main Street, and we repeat that no time should be lost in acquiring that land.

We here desire to express our appreciation for the manner in which our Superintendent of Highways, Sewers and Drains has performed his duties, also for the efficient and willing manner in which our Town Engineer has assisted.

### **Street Lights.**

The improved condition of our street lighting system, which we set forth in the report of the previous year, has brought results which have given us a fairly satisfactory service this year, and our service has been to a large degree continuous, as called for by the existing contract with the Edison Company, and the number of outages less frequent. During the summer underground connections were made for the purpose of furnishing current to lights on Galen Street and many poles have been removed on that street as a result. Your board, after a thorough investigation, decided that this street could be better lighted by the use of incandescent lights on the arc circuits, and the company therefore removed all arc lights and installed a larger number of high power incandescent, at regular intervals, staggering the same from one side of the street to another. The equal and uniform distribution of light thus effected has proven that better lighting can be brought about by the use of such incandescent lights than by arc lights, and we recommend an extension of this method of lighting on other streets. It may be said that the cost of such method of lighting is such that we can afford to make the same without increasing but slightly our fixed and current charges. There are yet many improvements in the Edison Company's present installation which can be made and we believe that there should be no

relaxation in the efforts to bring about such improvements. We also believe that there should be all night burning of all our lights, but the increased expense is such that we are precluded from recommending it at this time.

#### **Fire Department.**

The work of the Fire Department continues to be worthy of the commendation of the Board of Selectmen and of the whole Town. The practice of periodical investigations of congested neighborhoods started last year has been continued with the result that the number of alarms to which the department is called upon to respond has been materially lessened.

A sum of money was appropriated at the beginning of the year for the repair of the fire engine, and we are pleased to report that this piece of apparatus is back in service and that the work of repairing was entirely satisfactory to the department.

The membership of the regular department should be increased in order to have a working force at all times.

The committee appointed by the Moderator to consider the advisability of motorizing the department will report at the annual Town Meeting, and will make recommendations as to the purchase of certain pieces of apparatus and will estimate the cost thereof.

#### **Legal Services Department.**

The Town having accepted the provisions of the Workmen's Compensation Act, all claims of employees on account of injuries received while in the scope of their employment, are to be determined and adjusted under it.

There should be a special appropriation for payment to injured employees as at the present time the weekly payments for which the Town is liable must be paid from the pay roll of the department in which the claimant may be employed at the time of his injury.

#### **Settlement of Claims.**

There should be an account on which, as provided by the Town by-laws, the Selectmen could draw for the settlement of claims up to \$500.

In almost every case where adjustment is to be considered

the Town can profit financially by being in a position to make prompt settlement. This is not practicable under the present arrangement.

### **Police.**

There have been no changes in the personnel or the organization of this department during the year. While there has been an unusually large amount of sickness among the officers, the regular routine of the department has been well attended to. Commendable work has been done in connection with the attempt to properly regulate the transportation of liquor.

Conditions in the Town have been improved in that there has been less of disturbance, disorderly conduct and carousing. This is, in part, due to the fact that no pony express licenses were granted May first for the transportation of liquor.

The decision of the majority of the Board to refuse to grant the so-called pony express licenses was not reached without careful consideration. Later in the year the Supreme Court handed down a decision to the effect that under the law we were obliged to grant one or more licenses. We granted but one, believing that, in this way, we could better regulate this traffic and keep it within the limits contemplated by the law. The results, we believe, have justified our action.

During the months of October and November of the year 1914, the amount of liquor brought into the Town by the one express company holding a license, and the Boston and Maine Railroad by freight, was three thousand two hundred eighty-six (3286) gallons. During the same months of 1913, the several express companies holding licenses reported that they had delivered in the Town fifteen thousand eight hundred eighty-five (15,885) gallons. We think these figures are significant.

The rapid increase of population is calling for better police protection, particularly at the east end of the Town, and the Board recommends the appointing of one or more patrolmen. This we believe to be a necessity.

### **Almshouse Department.**

Conditions at the Almshouse have been very satisfactory during the past year. The average number of inmates was less than in 1913. The fact that the number has been less,

and that those there have been able to do very little work, has made the average cost per inmate somewhat more this year. Owing to the large number of unemployed, we anticipate an increased number of inmates for 1915. Believing that the department will require more money than the keeper has asked for, we recommend a somewhat larger sum than named in his report.

#### **Outside Aid and Mothers' Aid Departments.**

This department has been wisely administrated by our Almoner, Mr. Hiram McGlauffin. It has been in some respects a trying year, particularly in the Mothers' Aid department, where the interpretation of the law has been in question by the local authorities and the State Board of Charity, which has supervision over each and every case.

The report of our Almoner will give interesting detail. As in our Almshouse Department, we expect there will be more persons who will need assistance, and make our recommendations as to appropriations accordingly.

#### **Building Inspector.**

The work of this department has been very much increased during the past year. The total valuation of buildings for which permits have been granted during this year shows an increase of about thirty-three and a third per cent over 1913.

In addition to this, the State has put upon this department the inspecting of all elevators. In this work we believe the Inspector should have the assistance of some one more conversant with elevator construction, and we have accordingly asked for a small amount to cover the expense of the same.

#### **Town Hall.**

Everything has run smoothly during the past year in this department, and we feel that we are doing nothing more than simple justice to our janitor when we say that he has cared for the Hall, and handled the renting in a very satisfactory way.

We have put in a new arch and asbestos curtain, so as to comply with State regulations when scenery is used, and are congratulating ourselves that this has been accomplished without disfiguring the Hall.



**Conclusion.**

Lest we should duplicate other reports, we refrain from specifically mentioning the many public improvements which would greatly improve our community and many there are; but so great are the other demands which are in the nature of necessities and which will call for such large expenditures of money, we do not believe the Town can finance those not necessities this year. It should be pointed out here, also, that you, in making your grants for the coming year should provide as much as you can for those improvements which will employ labor, to the end that the condition of the unemployed, whether due to the appalling European war or to other causes, may in some degree be alleviated. We here record our deep appreciation for the willingness and fidelity of our Clerk. Invaluable has been his assistance.

In conclusion, we desire to express our sincere thanks and appreciation to those in charge of the several departments and as well our gratitude to you, the citizens, for your loyal and generous support to all of us in our endeavors to serve you. Fairmindedness has been, and we firmly believe always will be a characteristic of the citizens of our Town and, coupled with a co-operative spirit, has long been one of the contributing causes in making our old historic town a delightful place within which to live; and surely such virtues make it a pleasure for those who may be its public servants to perform their duties. Indeed, it has been a pleasure for us, and while we know that many of our acts and judgments have been adversely criticized, yet do we say that sincerity has guided our purposes and that we have done as well as our power and abilities allow. "A public office is a public trust." At least do we hope that your final judgment will be that we have not knowingly abused that trust.

WESLEY E. MONK,  
JOSEPH H. McNALLY,  
WILLIAM H. LUCAS,  
*Selectmen.*

## APPRAISERS' VALUATION.

### Highway Department.

Horses, wagons, tools, road building machinery,	\$12,000 00	
Barns, sheds, oil house and crusher building,	7,000 00	
Automobile,	300 00	
14 acres of land including dump,	14,000 00	
Spraying machine and equipment,	1,100 00	
	<hr/>	\$34,400 00
Public scales,	\$800 00	800 00

### Almshouse and Equipment.

Almshouse building,	\$12,000 00	
Contents,	1,100 00	
Barn,	1,000 00	
Contents,	600 00	
11 acres of land,	11,000 00	
	<hr/>	25,700 00

### Town House, Annex and Land.

11,595 feet of land,	\$17,400 00	
Town house and annex,	30,000 00	
Furniture in town house and annex, including furnishings in hall and offices therein,	9,000 00	
	<hr/>	\$56,400 00

### Police Department.

Patrol wagon, horse and harness, furniture and equipment,	\$3,800 00	
	<hr/>	\$3,800 00

**Park Department.**

Town Field, 5 acres,	\$10,000 00	
Whitney Hill Park, 6 acres,	5,250 00	
Saltonstall Park, 5 acres,	57,250 00	
Howe Park, 1½ acres,	2,000 00	
Cook's Pond, 4½ acres,	2,500 00	
Bandstand, playground equipment, tools, etc.,	400 00	
Miscellaneous land, deltas, etc.,	3,000 00	
	<hr/>	\$80,400 00

**Water Department.**

Lands, buildings of water plant on Pleasant Street, engine house,	\$3,000 00	
Coal shed,	1,000 00	
Reservoir,	1,000 00	
Dwelling house,	3,000 00	
Barn,	500 00	
803,378 square feet of land, includ- ing gravel pit,	16,000 00	
10,000 square feet of land,	1,000 00	
Water galleries, wells and mains,	150,000 00	
Stable and tool house, Orchard Street,	4,000 00	
Stock and equipment,	5,000 00	
Automobile,	800 00	
	<hr/>	185,300 00

**Public Library.**

50,240 feet of land,	\$20,000 00	
Building,	65,000 00	
Contents, books, furniture, fittings, etc.,	70,000 00	
	<hr/>	155,000 00

**Lowell Schoolhouse.**

15,648 feet of land,	\$1,500 00	
Building,	3,000 00	
Contents,	600 00	
	<hr/>	5,100 00

**Grant Schoolhouse**

Building,	\$12,000 00	
Contents,	1,500 00	
	<hr/>	\$13,500 00

**Marshall-Spring Schoolhouse.**

Land,	\$5,400 00	
Building,	59,000 00	
Contents,	3,000 00	
	<hr/>	67,400 00

**Francis Schoolhouse.**

55,208 feet of land,	\$11,400 00	
Building,	46,600 00	
Contents,	2,400 00	
	<hr/>	60,400 00

**Hosmer Schoolhouse.**

80,530 feet of land,	\$10,000 00	
Building,	37,600 00	
Contents,	2,400 00	
	<hr/>	50,000 00

**East End School Land, Arlington Street.**

\$12,000 00	
<hr/>	12,000 00

**Health Department.**

Isolation Hospital,	\$3,500 00	
Contents,	450 00	
Automobile,	200 00	
	<hr/>	4,150 00

**New High School.**

Land, 142,900 feet,	\$20,000 00	
Buildings,	199,000 00	
Contents,	33,000 00	
	<hr/>	252,000 00

**Phillips (High) School.**

57,010 feet of land,	\$11,400 00	
Building,	15,000 00	
Contents,	2,400 00	
	<hr/>	\$28,800 00

**Coolidge (East) Schoolhouse.**

27,378 feet of land,	\$3,000 00	.
Building,	5,000 00	
Contents,	1,200 00	
	<hr/>	9,200 00

**Portable School.**

Building,	\$1,700 00	
Contents,	300 00	
Old fire station,	200 00	
	<hr/>	2,200 00

**Spring (West) Schoolhouse Land.**

17,579 feet of land,	\$1,750 00	
	<hr/>	1,750 00

**Bemis (West) Schoolhouse.**

48,120 feet of land,	\$2,400 00	
Building,	3,000 00	
Contents,	300 00	
	<hr/>	5,700 00

**Parker (South) Schoolhouse Land.**

38,496 feet of land,	\$5,775 00	
	<hr/>	5,775 00

**New Parker (South) Schoolhouse.**

126,453 feet of land,	\$10,000 00	
Building,	70,000 00	
Contents,	5,000 00	
	<hr/>	85,000 00

**Central Fire Station.**

13,000 feet of land,	\$13,000 00	
Building,	23,000 00	
Contents, including electrical equip- ment, apparatus, etc.	16,300 00	
	<hr/>	52,300 00

**East End Fire Station.**

Building,	\$10,000 00	
Land,	2,500 00	
Contents,	7,500 00	
	<hr/>	\$20,000 00
		<hr/>
Total,		\$1,217,075 00

WESLEY E. MONK,  
JOSEPH H. McNALLY,  
WILLIAM H. LUCAS,  
*Appraisers.*

## REPORT OF THE CHIEF OF THE FIRE DEPARTMENT.

*To the Honorable Board of Selectmen:*

I herewith submit the following report for the Fire Department for the fiscal year ending December 31, 1914.

### **Manual Force.**

The total membership December 31, is twenty-seven men, classed as follows: One permanent chief, one permanent captain, one engineman, one assistant engineman, three drivers, three privates. One additional private was appointed during 1914. One call engine stoker, and sixteen call ladder and hose men. As in the past I find it impossible to fill the quota of call men; at no time during the year have we had full ranks.

### **Apparatus.**

The steam engine was thoroughly overhauled during the year, and given a severe test December 31. The test proved very successful and the engine was placed in commission at once. It should give good service for a number of years.

The hose wagon, ladder truck and auto combination are in good condition.

An additional company should be placed in service for the proper protection of the Town. Few citizens realize that the Town has outgrown its fire department. Expansion is noticeable in all departments but this one, the most important.

I recommend that a motor combination of pump and hose properly manned be added to the fire department equipment as soon as possible. I simply repeat my warning of last year. Watch the growth of the Town, and provide for it in your fire department.

The present piece of motor apparatus is doing excellent work. A committee is at work on the question of buying more of this kind of apparatus, and will present its report to the Town. I am of the opinion that more motor apparatus

is a real necessity and should be purchased during the year 1915.

#### **Hose.**

There is in the department three thousand feet of hose available for fire service. Some hose unfit for our work was given to the Highway Department. Six hundred feet must be purchased this year.

#### **Horses.**

We have eight horses, the same number as last year. Two of these should be disposed of; but, as last year, will wait the arrival of motor apparatus to displace them. Rubber shoes have been used the past year and no accidents have resulted.

#### **Fires and Alarms.**

The number of alarms for the year was 112, or 14 less than 1913, and 28 less than 1912, showing a steady decrease, no doubt due to the department's efforts toward fire prevention. Of the total number of alarms, 78 were bell and 34 still. The causes of alarms are given to show how easily many of them might have been avoided. Careless use of candles, 2; of lamps, 1; of matches, 2; smoking, 9; boiling over of fat, 1; of tar kettle, 1; children and matches, 4; chimney fires, 6; defective chimneys, 4; electric wires, 3; ignition of volatile oils, 2; dump, leaves and rubbish, 29; rubbish in buildings, 5; over-heated stove, 1; out of town call, 1; explosion in gas machine, 1; fumigating candle, 1; smoking in bed, 1; hot ashes in wood receptacle, 2; supposed sparks from engine, 4; supposed fires, needless alarms, 8; supposed incendiary and unknown, 7; spontaneous combustion in oily rags, 4; in other substances, 3; lint in laundry machine, 1; incendiary, 1; false, 4; automobiles, "volatile oils," 4; total, 112. Of this number 92 were the results of carelessness or negligence and were preventable. The losses show a slight decrease over last year; as a loss at 104 Coolidge Hill Road of \$7000 was not returned in time for the 1913 report.



**Values and Losses.**

	<i>Values</i>	<i>Losses</i>	<i>Insurance</i>	<i>Insurance Paid</i>
Buildings,	\$124,525 00	\$15,481 00	\$104,600 00	\$15,236 00
Contents,	98,320 00	9,652 52	79,050 00	8,347 52
Totals,	<u>\$222,845 00</u>	<u>\$25,133 52</u>	<u>\$183,650 00</u>	<u>\$23,583 52</u>
Autos on road	1,900 00	1,350 00	1,700 00	1,350 00
Total loss, 1913,				\$28,871 65

**Appropriation and Expenditures.**

The appropriation for the year ending December 31, 1914, was:

Salaries,	\$14,034 50	
Maintenance Station 1,	3,200 00	
Maintenance Station 2,	555 00	
	<u>          </u>	\$17,789 50
Specials for five fire alarm boxes,	\$400 00	
Repairing steamer,	1,600 00	
	<u>          </u>	2,000 00
		<u>\$19,789 50</u>

**Items of Expenditure.**

Salaries, permanent and call men,	\$13,669 84
Balance,	364 66
	<u>          </u>
	\$14,034 50

**Recommendations.**

While the call firemen in the employ of the Town are doing all they can to assist in the extinguishing of fires, their service is not reliable, owing to the fact that the men live and are employed in various parts of the Town, and it takes a long time for them to reach a fire. Men are needed upon the arrival of the department; but many times during the past year, at some of our most serious fires, only the Chief and one or two call men in addition to the drivers were with the apparatus, and on some occasions no call men have been present. This is not the kind of service expected, nor is it proper fire protection, and the only remedy is the appointment of additional permanent men who will be present with the apparatus upon its

arrival, ready and able to render the best fire service. Getting at scene of fire at the first possible moment, before the flames have had a chance to spread, limits the size and resistance of the fire and is the best safeguard against possible loss of life and property.

I recommend an appropriation of \$225 for three fire alarm boxes to be placed as follows: Junction of Otis and Washburn streets, School and Belmont Streets, and Common and Belmont Streets. The last two locations are rapidly growing residential districts and are located a long way from present fire alarm boxes.

I recommend an appropriation of \$420 for the purchase of six hundred feet of hose to replace the six hundred feet which was condemned as useless for our work. No hose was purchased in 1914.

I also repeat my recommendation of the past two years that we connect our fire alarm system with those of Waltham and Belmont, for our mutual protection. This arrangement is working well with the City of Newton and the cost of upkeep is practically nothing.

### Fire Prevention.

During the past year very successful efforts toward fire prevention have been made. We have tried in every way to prevent fires breaking out. With the fire departments of today, fire prevention is as important as fire protection and fire extinguishment.

1353 examinations have been made of premises.

1543 examinations have been made of buildings.

127 premises have been ordered cleaned or conditions remedied.

282 buildings have been ordered cleaned or conditions remedied.

A total of 2896 examinations have been made and 409 orders have been issued by uniformed members of the Fire Department. I believe the efforts show results, for, as our risks have been greater and the possibilities of fire therefore increased, the losses have been reduced and the number of alarms lessened.

The department has received valuable assistance from the Building Inspection Department of the District Police, and from the Fire Prevention Commissioners' office. They are both working in harmony with your Fire Department to try to reduce the great loss of life and property.

Chapter 795, Acts of 1914, an act to provide for greater efforts toward the prevention of fires throughout the Metropolitan District, applies to our Town, and no doubt in a very short time we shall be benefited by the provisions of it.

As last year, I appeal to the citizens for their co-operation in preventing fires, for there is a great amount that can yet be done to reduce our losses and stop the number of needless alarms. With our small department, we are called too many times to dumps, grass fires, etc., thus leaving the Town for some short time without protection, except from neighbors.

#### **Conclusion.**

The past year has been a very successful one for the Fire Department. The property of the Town entrusted to this department is all in good condition. As previously reported all work about the buildings and apparatus is being done by the permanent men when possible, in addition to their regular duties.

I desire to thank the Newton Department for their assistance, also the Departments of Belmont, Waltham and Cambridge. These departments have responded to and put out fires of which we knew nothing until afterwards.

I also thank the Selectmen for the confidence placed in me and for the support given this department at all times. To those citizens who have so willingly assisted a number of times at fires I extend the thanks of this department.

Respectfully submitted,

JOHN W. O'HEARN,  
*Chief of Department.*

## REPORT OF INSPECTOR OF POLES AND WIRES.

*To the Honorable Board of Selectmen.*

*Gentlemen:* I herewith respectfully submit the report of the Poles and Wires Department for the year ending Dec. 31, 1914.

### **New Construction.**

Three new police boxes were installed — one on Pequosette Street, one on Forest Street corner of Fayette Street, and one on the corner of Carroll Street and Harnden Avenue. Four new fire-alarm boxes were installed — one on Hall Avenue, one on the corner of Columbia Road and Barnard Avenue, one on Palfrey Street near Everett Street, and one on the corner of Gilbert Street and Charles Street. I transferred a fire-alarm box on Main Street to the corner of Main and Copeland Streets. In this work I used the following material:

One hundred and fifty four-pin cross-arms complete, nine miles of No. 9 iron-covered wire, 140 feet of one-half-inch iron pipe and fittings, 300 feet of No. 14 double-braid rubber-covered wire, 50 tree insulators, ten pounds of weather-proof tape and fourteen circuit breakers. All the above work was installed in up-to-date shape.

### **Maintenance.**

New jars and benches were installed in the battery room and all the wires under the floors were run in conduit. In this work 114 new storage elements were used, 40 new glass jars and 1600 feet of No. 14 double-braid rubber-covered wire.

In replacing the battery racks in the Fire Station I found the wires under the floors in poor condition. So much so that I put in new construction in conduit work. The electric apparatus in the Police Station is very nearly worn out and it should be replaced. A new desk with the latest equipments is very much needed.

Nine boxes were transferred to new poles and eight tappers were transferred to new locations. Old fire-alarm wires were

taken down on Mt. Auburn Street, between Common Street and Bigelow Avenue, and replaced with new cross-arms and wires. Wires and cross-arms were transferred to a new line of poles set on Pleasant Street, between Waltham Street and Cross Street. Wires and cross-arms were transferred to new poles on Spruce Street, Bailey Road, Palfrey Street, Hunt Street, Arsenal Street, Fayette Street and Orchard Street. In this work 100 cross-arms and fittings, three miles of No. 9 wire and 40 tree insulators were used. All fire-alarm and police boxes and cross-arms were painted with two coats of paint.

During the year I made 1100 house inspections, cleaned and tested all boxes as often as possible, and inspected all work done by the Telephone Company underground, and had them put in an extra duct for Town wires. I inspected all the lines and insulated the wires to protect the trees, as far as the appropriation allowed.

I would recommend that the Town place a portion of the Town wires underground each year, until all the main streets where we have reserved ducts are taken care of. This would lessen the danger with our signal system which now exists.

The Edison Company should be preparing to place their wires underground on Main Street, between Watertown Square and the Waltham line, and on Mt. Auburn Street, between Beacon Square and Bailey Road, before the west side of Mt. Auburn Street is repaired.

The work of this Department has increased steadily and requires the constant attention of the Inspector. In order to properly attend to the inspections and other duties and keep the signal systems in good running order, the Inspector should have either a motor truck or a horse and wagon at his disposal at all times.

I would recommend that the sum of \$600 be appropriated for the underground work on Galen Street and \$4580 for maintenance and new construction and other branches of the work.

Respectfully submitted,

PATRICK J. VAHEY, *Inspector.*

## REPORT OF INSPECTOR OF BUILDINGS.

Watertown, Mass., January 1, 1915.

*To the Honorable Board of Selectmen.*

*Gentlemen:* I herewith respectfully submit the following report of permits issued from this office for the year ending December 31, 1914: Whole number issued, 284; probable cost of same, \$1,002,690, as follows:

118 two-family houses,	\$636,800
10 two-family house additions,	13,375
45 dwellings,	171,050
21 dwelling additions,	12,380
20 garages,	7,425
2 garage additions,	100
3 barns,	1,150
23 small buildings,	745
5 stores,	27,000
5 store additions and alterations,	4,215
2 stores and apartments,	33,500
1 schoolhouse,	70,000
1 four-tenement house (brick),	10,000
1 greenhouse,	2,500
1 shop,	300
1 bowling alley,	1,400
1 raising dwelling,	450
1 assembly hall,	2,500
1 hay shed,	250
1 wash shed,	700
2 storage buildings,	3,600
1 benzine building,	710
1 oil storage building,	90
1 office building,	500
1 shelter building,	450
1 bank building, alterations,	1,500

10 tear down.

4 moving.

During the year have made 1303 inspections.

Of the above, nearly all are finished or in different stages of construction except, perhaps, in two or three instances which I presume will go on in the early spring. The past year there has been more building than in any previous year in the history of the Town. Eleven more permits have been given out this year over last, with an increase of \$234,675 over the previous year. You will see by this that a better class of buildings are being erected than in previous years.

Respectfully submitted,

WILLIAM H. BENJAMIN,

*Inspector of Buildings.*

## REPORT OF HIGHWAY DEPARTMENT.

*To the Honorable Board of Selectmen.*

*Gentlemen:* The following report relating to work done and money expended for the year ending December 31, 1914, is respectfully submitted.

### Highway Construction.

	<i>Receipts.</i>	
Appropriation,		\$13,000 00
	<i>Expenditures.</i>	
Pay rolls,	\$6,752 16	
Monthly bills,	6,246 85	
	—————	\$12,999 01
Balance,		99
		—————
		\$13,000 00

The following tables show the expenditures in detail:



WATERTOWN TOWN REPORT

Table of Monthly Expenditures.

	Jan.	Feb.	March	April	May	June	July	Aug.	Sept.	Oct.	Nov.	Dec.	Totals
Highway Construction													
Pay rolls.....				\$717.78	\$582.21	\$787.43	\$1839.55	\$1831.88	\$228.50	\$555.55	\$209.26		\$6752.16
Asphalt.....							634.59	45.00					679.59
Brick.....						24.39	31.21	36.08					91.68
Catchbasins.....						91.50							91.50
Cement.....						6.42	27.84	15.45					49.71
Coal.....					108.94								108.94
Crushed stone.....				72.27		320.45	1082.96	978.31	9.97	738.09	5.00		3205.05
Curbing.....							1.31		29.40				29.40
Equipment repairs.....							1.31						1.31
Hardware supplies.....				3.94		3.05	6.98						13.67
Horse shoeing.....									17.00				17.00
Gravel.....							42.60						42.60
Incidentals.....							1.45		.77				2.22
Lumber.....							30.81						30.81
Miscellaneous.....						58.00		6.81					64.81
Pipe.....				2.88			7.50		82.15				60.88
Roller repairs.....								762.48	226.00	206.00	482.45		89.65
Tarvia.....						21.00	10.35						32.60
Tools, new.....				1.25			16.50						16.50
Traps.....													
Totals.....				\$798.12	\$691.15	\$1312.24	\$3733.35	\$3674.01	\$593.79	\$1499.64	\$696.71		\$12999.01

**Street Construction.**

	<i>Labor</i>	<i>Stock</i>	<i>Totals</i>
Main Street drain,	\$152 37	\$61 51	\$213 88
Nichols Avenue,	666 03	22 37	688 40
Nichols Avenue drain,	46 93	54 74	101 67
North Beacon Street,	1,364 17	1,678 42	3,042 59
Russell Avenue,	1,204 21	1,485 59	2,689 80
Russell Avenue drain,	170 27	44 79	215 06
School Street,	609 56	19 32	628 88
Union Street,	1,007 70	987 95	1,995 65
Union Street drain,	147 20	148 12	295 32
Water Street,	1,064 74	1,250 20	2,314 94
Whites Avenue,	318 98	493 84	812 82
	<hr/>	<hr/>	<hr/>
	\$6,752 16	\$6,246 85	\$12,999 01
Balance,			99
			<hr/>
			\$13,000 00

**Highway Maintenance.**

*Receipts.*

Appropriation,	\$15,850 00
Transferred Town Meeting, December 9, 1914,	500 00
	<hr/>
	\$16,350 00

*Expenditures.*

Pay rolls,	\$10,890 39
Monthly bills,	5,459 33
	<hr/>
	\$16,349 72
Balance,	28
	<hr/>
	\$16,350 00

The following tables show the expenditures in detail:

Table of Monthly Expenditures.

Highway Maintenance	Jan.	Feb.	March	April	May	June	July	Aug.	Sept.	Oct.	Nov.	Dec.	Totals
Pay rolls	\$961.42	\$1502.38	\$1055.29	\$1523.48	\$1275.83	\$666.75	\$880.27	\$896.55	\$1140.27	\$308.86	\$238.90	\$442.39	\$10890.39
Arsenal Street Bridge					117.00				19.20	78.30			97.99
Asphalt	7.35		37.44	1.30	17.30	22.15	3.64	4.82	6.50	129.43			246.48
Automobile repairs of	52.48		39.55	26.34	28.00	92.35	52.05	41.90	27.65	34.00	3.00	3.20	188.12
Automobile supplies			29.25					2.93			16.25	21.15	431.72
Brick											8.27		32.15
Bridge Street Bridge						48.00							48.00
Brook Street Bridge		16.00					9.00						25.00
Carriage hire													21.75
Cartbassins								21.75					13.37
Cement			9.53	3.84									409.11
Crushed stone						66.72	36.52	228.99	12.88	64.00			16.51
Crushed repairs of	8.40		2.81	2.50	11.20	97.75	7.80	34.40				8.80	166.35
Equipment, new		18.55	17.00	12.00					3.95			29.35	117.85
Equipment, repairs of	20	1.60	46.20	12.00			7.80	2.41			1.95		12.50
Expressing	2.94	4.02	3.00	10.06	1.55	4.25	5.02	20.59	8.97				90.00
Hardware supplies					75.00								75.00
Harness, new													1289.89
Hay, grain and straw	119.50	370.06	118.20	134.70	373.52	750.00				21.91		152.00	2889.89
Horses	6.50	20.94	35.33	15.38	25.25		8.00		24.88				177.53
Horse shoeing			13.00										83.60
Incidentals		6.65	3.50									41.25	750.00
Lassman's cellar	1.50	3.00	2.20	3.80	4.50	1.80	1.80	2.20	2.70	4.00	4.50	70.50	10.15
Lighting stable													37.90
Main street fence											7.15		7.15
Medical services							8.00				35.85		8.00
No. Beacon Street Bridge	7.00	2.50	4.00							66.78			102.63
Oil													20.40
Rent of land													18.75
Roller supplies and repairs		22.88	35.57	58.10	1.04	4.50		1.25		7.25		3.50	26.38
Sand													2.14
Stable, repairs of		38.96	51.85	4.60	5.00	66.53		5.55	2.14			34.96	254.49
Stable supplies			1.80	12.50					9.00				23.30
Street signs													387.47
Tarvia				16.16	50.40	125.69	52.65	87.84	47.23		7.50		64.50
Telephone	4.69		8.73	9.21	2.23	12.91	2.08	2.08	4.89	2.08	11.03	4.57	79.00
Tools, new		8.00	56.71	6.25	2.60			3.19		4.89			66.00
Tools, repairs of								6.65					2.64
Water													66.00
Totals	\$1171.58	\$2015.54	\$1576.12	\$1897.79	\$1990.42	\$1959.40	\$1066.83	\$1363.06	\$1357.41	\$771.06	\$337.04	\$843.47	\$16349.72

**General Maintenance.**

Building catchbasins,	\$198 55
Cleaning catchbasins and drains,	862 22
Cleaning Treadway Brook,	7 87
Graveling streets,	877 89
Gutters, repairs of,	23 00
Hardware supplies,	60 00
Lassman's cellar,	10 15
Main Street fence,	7 15
Medical services,	8 00
Miscellaneous,	29 66
Mowing grass,	27 00
Patching streets,	2,183 86
Pumping cellars,	134 48
Rent of land at freight yard,	18 75
Sanding,	276 69
Snow,	1,353 13
Street cleaning,	3,616 71
Street signs,	30 35
Walnut Street drain,	7 32
	<hr/>
	\$9,732 78

**Equipment and Stable Maintenance.**

Carriage hire,	\$25 00
Care of yard,	212 01
Equipment, new,	166 35
Equipment, repairs of,	135 85
Expressing,	12 50
Harness, new,	75 00
Hay, grain and straw,	1,289 89
Horses,	750 00
Horse shoeing,	177 53
Incidentals,	83 50
Lighting stable,	37 90
Oil,	20 40
Roller repairs and supplies,	181 96
Stablemen,	1,573 82
Stable repairs,	70 19

Stable supplies,	\$254 49
Telephone,	64 50
Tools, new,	79 00
Tools, repairs of,	168 55
Water,	2 64
	<hr/>
	\$5,381 08

**Automobile Maintenance.**

Automobile, repairs of,	\$246 37
Automobile supplies,	431 72
	<hr/>
	\$678 09

**Bridge Maintenance.**

Arsenal Street Bridge,	\$134 75
Bridge Street Bridge,	8 27
Brook Street Bridge,	73 32
Draw Tender,	200 20
North Beacon Street Bridge,	141 23
	<hr/>
	\$557 77

**Summary.**

General Maintenance,	\$9,732 78
Equipment and stable maintenance,	5,381 08
Automobile maintenance,	678 09
Bridge maintenance,	557 77
	<hr/>
	\$16,349 72

**Highway Superintendent.***Receipts.*

Appropriation,	\$1,800 00
----------------	------------

*Expenditures.*

Salary of Superintendent,	\$1,800 00
---------------------------	------------

**Highway Office.***Receipts.*

Appropriation,	\$1,000 00
----------------	------------

*Expenditures.*

Cleaning office,	\$44 00
Clerk,	769 00

Extra clerical services during the summer months,	\$81 50	
Printing,	4 00	
Office repairs,	1 25	
Office supplies,	70 43	
Telephone,	29 23	
		\$999 41
Balance,		59
		<hr/>
		\$1,000 00

### Russell Avenue.

This street has been rebuilt, starting at Mount Auburn Street and extending about one hundred feet beyond Brigham Street. It was in a bad condition, owing principally to the fact that it was originally made of clay. In the early spring when the frost was coming out of the ground, it was in a dangerous and almost impassable condition. What the department would like to have done was to lay a drain the entire length of the street, but as this was impossible, in view of the appropriation, we did the next best thing, namely, to extend the drain as far as Columbia Road, and install two catchbasins, thereby breaking the force of the water before it reaches Mount Auburn Street. The street was then brought to grade. As a rule we do not like to build on a clay foundation, but there was no alternative since we did not feel that we could go to the expense of digging out at least a foot of clay, carting same away and refilling with gravel, so we raised the grade by putting on about six inches of gravel, rolling same until hard, then adding four inches of crushed stone, and a gallon and one-half of tar per square yard. After this had been thoroughly rolled it was finished by applying a sealing coat of asphalt. This street is of such construction that it should last for years.

### School Street.

While waiting for the town to decide upon the widening of School Street, we felt that it was necessary that something should be done at once, as the street had become all worn out and filled with holes. We resurfaced the entire length

with gravel and applied a coat of oil. This work was done at a small expense and is now in a fair condition.

#### **Nichols Avenue and Elm Street.**

These two streets also received our attention, each being given a good coat of gravel and rolled. Owing to the generosity of the Hood Rubber Company the town was able to do this work at a small cost, because it was this company that donated the gravel not only for these streets but for School Street as well. This meant a saving of many hundreds of dollars to the Town and made it possible at this time to improve these streets.

In our name and in the name of the Town we take this opportunity of expressing our thanks to the Hood Rubber Company.

#### **North Beacon Street.**

At the annual spring meeting it was voted to spend \$3000 for the improvement of North Beacon Street. As it would cost approximately \$12,000 to resurface the street in the proper manner, we decided to scarify the lower end near the bridge, shape it to a true surface and drain it so that the water would run off. This we did. Then starting at Beacon Square we constructed a tar macadam road as far as Irving Street. With a sealing coat of tar or oil next year, this portion of North Beacon Street should be good for some time. We recommend that the work on this street be continued next year as far as School Street.

#### **Union Street.**

Union Street was built during the past year and its construction is what is known technically as waterbound macadam. It was opened to traffic as soon as it was completed, in order that the teaming might grind in the pea-stone and fill up the voids. In the late fall it was swept and then sealed by applying a coat of liquid asphalt, thereby making it both waterbound and dustless.

#### **Whites Avenue.**

This street has for a number of years been a source of trouble and inconvenience to teams and automobiles on account of the dangerous crossing where it joins Main Street. This bad condition has been remedied by doing away altogether with

the deep depression, which formerly existed at the above mentioned junction. This work was accomplished by extending a drain from Chestnut Street to Green Street and then installing a catchbasin at the northwest corner of Main Street and Whites Avenue. The crown of the street was then built so as to meet that of Main Street, thereby doing away with the dangerous crossing. The street has been built with a tar construction as far as the bridge. The work should be continued as far as Fayette Street the coming year.

### **Water Street.**

After a great deal of thought and careful consideration on the part of the Board of Selectmen and this department, it was decided to put down on Water Street a pavement, which in our judgment is second only to a permanent pavement. The way this street has stood up during the summer and fall, under the heavy traffic, has but strengthened our opinion.

The street was first graded, and particular attention was paid to the foundation and drainage. It was then brought to a proper subgrade, then six inches of trap rock spread and rolled. All depressions were taken out and a gallon and one-half of Bermudez asphalt per square yard was applied. This asphalt was applied hot by a pressure machine. After the first application, the voids were filled with a smaller stone, the whole thing rolled again, then a second application of asphalt consisting of three-quarters of a gallon per square yard, was applied. The work was then completed by putting on a covering of fine stone and rolled with the steam roller until the surface was hard and smooth.

With a little attention this street ought to stand up well under the teaming to which it is subjected and the people living on the street will enjoy a dustless road.

### **Recommendations.**

We recommend that something be done with our main thoroughfares. Mount Auburn Street should be completed as far as Beacon Square. Work on this street was started in the fall of 1912, beginning at the Mount Auburn Bridge and extending as far as Arlington Street on the south side and to



Lloyd Road on the north side. In 1913 the work was continued, starting at Arlington Street and continuing to Lincoln Street on the south side and from Lloyd Road to Stearns' driveway on the north side. It seems unfortunate that the Town could not have seen its way to have finished this street during the past year. It is one of our main thoroughfares from Boston and it ought to be completed before the lower end wears out.

This year we would like to be able to build Galen Street. The Selectmen have had the telephone and Edison companies enlarge their conduits and place all their wires underground this past year. They have been in consultation with the Elevated Railway Company and that company is now considering the relaying of the track on a permanent road bed. The Water Department intends to take up the old cement line of water pipe and put in its place an up-to-date iron pipe. We are asking for an appropriation to lay a permanent pavement on this street, something that will not have to be replaced for at least ten years.

Main Street is in such a condition that it will be necessary to rebuild it in the early spring. A permanent pavement, something that will last for years, is what we would like to recommend for this street, such for example, as a pavement of wooden blocks. We realize, however, that this would cost in the neighborhood of \$25,000 and understand that the Town is not in a condition at the present time to expend that amount of money on the work, even though it would be cheaper in the long run, and the Town would then have a street to be proud of. Under the circumstances we are asking for an appropriation to put in a base of concrete and on top of this a two-inch pavement of some kind that will stand up for ten or fifteen years.

**Arlington Street Construction.**

	<i>Receipts.</i>	
Appropriation,		\$5,000 00
	<i>Expenditures.</i>	
Pay rolls,	\$1,523 64	
Stock,	3,475 84	
	—————	\$4,999 48
Balance,		52
		—————
		\$5,000 00

Arlington Street has been rebuilt from the East Watertown Depot to Arsenal Street. On account of this street being the direct road to Boston and Belmont, and of the very heavy traffic to which it is subjected, it was necessary to use something that would be durable and stand up well under the heavy use given it by the teams and autos. Bermudez asphalt seemed to answer the purpose best of all, so this was what was used. This is a natural asphalt taken from the Bermudez Lakes and supplied by the Barber Asphalt Paving Company. Arlington Street is of the same construction as Water Street, with this exception, that instead of being applied by a pressure machine it was applied by hand, hot. The Barber Company sent one of their men to superintend the work in order that the best possible results would be obtained. In our opinion Arlington Street is now one of the best constructed streets in Town and we look forward to the day when the same construction will be carried to Mount Auburn Street.

---

•

**SIDEWALK CONSTRUCTION.**

	<i>Receipts.</i>	
Appropriation,		\$4,000 00
	<i>Expenditures.</i>	
Concrete walks,	\$359 64	
Edgestone,	1,124 53	
Granolithic walks,	2,515 34	
	—————	\$3,999 51
Balance,		49
		—————
		\$4,000 00

**SIDEWALK MAINTENANCE.**

	<i>Receipts.</i>	
Appropriation,		\$2,500 00
	<i>Expenditures.</i>	
Cinder walks,	\$551 58	
Edgestone,	232 13	
Granolithic walks,	37 28	
Tar concrete walks,	1,678 31	
	\$2,499 30	
Balance,		70
		\$2,500 00

This past year the Sidewalk Department has been as busy as ever. The applications for granolithic, with a few for tar concrete and curbing, still increase.

Repairs of old tar concrete sidewalks have been made in all sections of the Town, also many old walks have been resurfaced with cinders or pea-stone.

List of streets on which granolithic walks have been laid during the year:

Adams Avenue,	Main Street,
Bailey Road,	Melendy Avenue,
Bates Road,	Nichols Avenue,
Bigelow Avenue,	Palfrey Street,
Center Street,	Phillips Street,
Church Street,	School Street,
Common Street,	Spruce Street,
Cypress Street,	Union Street,
Fairfield Street,	Waverley Avenue,
Garfield Street,	Winsor Avenue.
Lincoln Street,	

List of streets on which tar concrete walks have been laid and repaired during the year:

Boyd Street,	Mount Auburn Street,
Center Street,	Palfrey Street,
Chester Street,	Pearl Street,
Church Street,	Parker Street,
Cuba Street,	Phillips Street,
Franklin Street,	Russell Avenue,

Galen Street,	School Street,
Green Street,	Union Street,
Main Street,	Upland Road,
Marion Road,	Walnut Street.
Marshall Street.	

List of streets on which curbing has been laid during the year:

Arlington Street,	Melendy Avenue,
Arsenal Street,	Water Street,
Bigelow Avenue,	Whites Avenue,
California Street,	Mount Auburn Street.

For detailed measurements see Engineer's Report.

### STREET WATERING DEPARTMENT.

#### *Receipts.*

Appropriation,	\$10,000 00
----------------	-------------

#### *Expenditures.*

Equipment, new,	\$51 80
Expressing,	2 68
Hay, grain and straw,	363 97
Hire of truck,	10 13
Horse shoeing,	65 79
Medical services,	10 00
Oil,	4,728 83
Pay rolls, applying dust layer,	2,874 98
Rental of boiler,	190 00
Repairs,	24 28
Sand,	460 06
Sprinkling,	75 93
Supplies,	13 27
Tarvia,	1,128 24
	\$9,999 96
Balance,	04
	\$10,000 00

Oil and tar were used altogether this year, with the exception of one watering cart, which was used in the square. Mount Auburn, Main, Galen and Arsenal Streets had two applications of heavy oil, while other streets received but one application.

**ASHES AND PAPER DEPARTMENT.**

	<i>Receipts.</i>	
Appropriation,		\$4,357 00
	<i>Expenditures.</i>	
Ash cart, new,	\$245 00	
Harness, new,	65 00	
Hay, grain and straw,	446 74	
Horse shoeing,	30 20	
Pay rolls,	3,487 28	
Supplies,	1 11	
	—————	\$4,275 33
Balance,		81 67
		—————
		\$4,357 00

The collection of ashes and papers this coming year is going to be a serious problem, owing to the fact that the number of dumping places in the Town are being constantly diminished. A large number have already been closed and now the residents of the north end of the Town are petitioning to have the Orchard Street dump closed. The same condition also exists on the south side, where the people are continually appearing before the Board of Selectmen and asking that the dumping place in that section be abolished.

The closing of these two dumps would mean that the ashes will have to be carted to the land along Arsenal Street between Coolidge Avenue and the bridge, and this of course would involve a much greater expenditure of money. Should we have the use of the Orchard Street dump and the one on the south side, we would be able to get along with the same appropriation as last year, but if the Town decides to do away with these dumping places it will be necessary to have an appropriation for a motor truck to take care of the ashes and papers.

On the south side at the present time, and under present conditions; we are able to make two trips an hour, but if it is necessary to haul to the lower end of Arsenal Street it will not be possible to make more than three trips a day. The same holds true for the north end of the Town.

**NEW SCALES.**

	<i>Receipts.</i>	
Appropriation,		\$800 00
	<i>Expenditures.</i>	
Pay rolls,	\$120 75	
Stock,	661 39	
	<hr/>	\$782 14
Balance,		17 86
		<hr/>
		\$800 00

**WEST SCHOOL IMPROVEMENT FUND.**

	<i>Receipts.</i>	
Appropriation,		\$554 00
	<i>Expenditures.</i>	
Previously expended, 1913,	\$539 69	
Pay rolls,	14 31	
	<hr/>	\$554 00

**GARFIELD STREET DRAIN.**

	<i>Receipts.</i>	
Appropriation,		\$535 00
	<i>Expenditures.</i>	
Pay rolls,	\$109 45	
Balance,	425 55	
	<hr/>	\$535 00

When the work on this drain was started it was found that the desired results could be obtained by spending but a small part of the appropriation. The balance was transferred by vote of Town to another department.

## SEWER DEPARTMENT.

### Sewer Construction.

	<i>Receipts.</i>	
Appropriation,		\$3,500 00
	<i>Expenditures.</i>	
Pay rolls,	\$2,401 91	
Monthly bills,	1,083 93	
	\$3,485 84	
Balance,		14 16
		\$3,500 00

**Table Showing the Expenditures in Detail.**

	<i>Labor</i>	<i>Stock</i>	<i>Totals</i>
Adams Avenue,	\$174 77	\$23 56	\$198 33
Appleton Street and Terrace,	293 98	112 77	406 75
Arsenal Street,	30 63	10 81	41 44
Bates Road,	14 11	3 50	17 61
Chapman Street,	166 70	75 51	242 21
Gilbert Street,	52 70	16 58	69 28
Palfrey Street,	285 64	91 74	377 38
Pond Street,	139 95	100 23	240 18
Spruce Street,	234 62	80 56	315 18
Thurston Road,	113 07	83 38	196 45
Westland Road,	178 64	138 40	317 04
Wilmot Street,	702 50	270 87	973 37
Winsor Avenue,	14 60	14 52	29 12
	\$2,401 91	\$1,022 43	\$3,424 34
Stock on hand,			61 50
Balance,			14 16
			\$3,500 00

**Sewer Maintenance.***Receipts.*

Appropriation,	\$5,000 00	
Transferred Town Meeting December 9, 1914,	425 55	
	<hr/>	\$5,425 55

*Expenditures.*

Pay rolls,	\$4,181 87	
Monthly bills,	1,243 19	
	<hr/>	\$5,425 06
Balance,		49
		<hr/>
		\$5,425 55

**Table Showing the Expenditures in Detail.**

	<i>Labor</i>	<i>Stock</i>	<i>Totals</i>
Arsenal Street Syphon,	\$11 80	\$12 56	\$24 36
Galen Street Syphon, ~	216 99	68 01	285 00
House connections,	2,780 96	889 43	3,670 39
Relaying connections and raising manholes,	44 89	94 90	139 79
Sewer stoppages and flushing,	1,127 23	178 29	1,305 52
	<hr/>	<hr/>	<hr/>
	\$4,181 87	\$1,243 19	\$5,425 06
Balance,			49
			<hr/>
			\$5,425 55

Many sewer extensions have been laid during the year 1914. The work was accomplished at a fair cost.

The year has also been a record breaking one for house connections, 156 connections being installed.

The usual amount of sewer stoppages have been attended to during the past year.

**Acton, Main Streets, Etc.***Receipts.*

Appropriation,	\$1,400 00
----------------	------------

*Expenditures.*

Pay rolls,	\$1,107 06	
Stock,	292 94	
	<hr/>	\$1,400 00



**Table Showing the Expenditures in Detail.**

	<i>Labor</i>	<i>Stock</i>	<i>Totals</i>
Acton Street,	\$76 03	\$28 68	\$104 71
Adams Avenue,	392 00	103 71	495 71
Main Street,	284 31	44 58	328 89
Rutland Street,	354 72	115 97	470 69
	<hr/>	<hr/>	<hr/>
	\$1,107 06	\$292 94	\$1,400 00

**West Watertown Sewer.***Receipts.*

Appropriation,	\$10,097 00
----------------	-------------

*Expenditures.*

Previously expended, 1913,	\$9,350 89
Pay rolls,	626 28
Stock,	117 43
	<hr/>
	\$10,094 60
Balance,	2 40
	<hr/>
	\$10,097 00

The sewer in West Watertown was completed in the early spring and shortly after the completion the department was able to connect the thirty-two houses along its course.

**Orchard Street Sewer and Drain.***Receipts.*

Appropriation,	\$6,000 00
----------------	------------

*Expenditures.*

Pay rolls,	\$3,739 84
Stock,	1,978 62
	<hr/>
	\$5,718 46
Balance,	281 54
	<hr/>
	\$6,000 00

During the past year the drain in Orchard Street has been laid from Whitney Street to the Belmont line. We now have a drain the entire length of Orchard Street and it is to be hoped

that the people living in that section of the Town will have no more trouble with the flooding of their cellars in the spring and fall.

The work on Orchard Street was attended with quite a little danger as it consisted mostly of cutting through rock, which averaged eleven feet in depth and necessitated the constant use of dynamite. We feel that we have been very fortunate in bringing this work to a close without any serious accident.

The sewer has also been laid as far as Lexington Street and every house on the street has been connected so that the cess-pools in that district, at least, are things of the past. The sewer was carried along in the same ditch as the drain, and was laid about two feet away from the drain.

#### Common Street and Grenville Road Sewer and Drain.

	<i>Receipts.</i>	
Appropriation,		\$5,800 00
	<i>Expenditures.</i>	
Pay rolls,	\$4,018 98	
Stock,	1,435 95	
	—————	\$5,454 93
Balance,		345 07
		—————
		\$5,800 00

The drain and sewer on Common Street were laid during the past year. Starting at the junction of Common and Orchard Streets, the drain extends along Common Street for a distance of 1480 feet, while the sewer reaches Grenville Road, turns and runs for a distance of 804 feet on Grenville Road.

#### Maplewood Street Sewer.

	<i>Receipts.</i>	
Appropriation,		\$5,600 00
	<i>Expenditures.</i>	
Pay rolls,	\$4,228 73	
Stock,	1,341 12	
	—————	\$5,569 85
Balance,		30 15
		—————
		\$5,600 00

The sewer in Maplewood Street will be completed in the early spring, there remaining about 75 feet on Hillside Road and 100 feet on Langdon Avenue to be laid, before this sewer will be finished.

Respectfully submitted,

PIERCE P. CONDON,  
*Superintendent of Streets and Sewers.*

## REPORT OF TOWN ENGINEER.

*To the Honorable Board of Selectmen.*

*Gentlemen:* The following report relating to work done by this department during the year ending December 31, 1914, is respectfully submitted.

### Report.

This department has furnished estimates of cost for construction of highways, sewers, drains and walks, besides all instrumental work required for the departments just mentioned, and surveys of areas proposed for school purposes.

The block system plans for the Assessors have been kept up to date, requiring the location of all new buildings, and the changing of plan records in conformity with transfers of property.

The record plans spoken of in my last report have been completed on a scale of forty feet to an inch, and if kept up from year to year will be of great value to the Town.

### Sewers.

The following table shows the locations where sewers have been built, together with their lengths and sizes. Grades and lines were worked for all sewer construction.

<i>Streets</i>	<i>Length of Sewers.</i>	<i>Size of Sewers</i>
Adams Avenue	375 feet	8 inches
Acton	121 feet	6 inches
Appleton	225 feet	6 inches
Chapman	183 feet	6 inches
Common	1480 feet	8 inches
Gilbert	60 feet	6 inches
Grenville Road	808 feet	8 inches
Hillside Road	300 feet	6 inches
Langdon Avenue	792 feet	6 inches
Main	233 feet	8 inches
Maplewood	1182 feet	10 inches
Maplewood	466 feet	8 inches

<i>Streets</i>	<i>Length of Sewers</i>	<i>Size of Sewers</i>
Orchard	660 feet	10 inches
Pond	220 feet	6 inches
Palfrey	225 feet	6 inches
Rutland	732 feet	8 inches
Spruce	134 feet	6 inches
Thurston Road	175 feet	6 inches
Westland Road	200 feet	6 inches
Wilmot	890 feet	6 inches
Winsor Avenue	774 feet	6 inches

### Drains.

The following table shows the location of drains with their lengths and sizes, for which lines and grades were marked.

<i>Streets</i>	<i>Length of Drains</i>	<i>Size of Drains</i>
Common	1270 feet	15 inches
Lexington	725 feet	8 inches
Main	175 feet	8 inches
Orchard	939 feet	15 inches
Russell Avenue	279 feet	10 inches
Union	390 feet	8 inches

### Walks.

The following table shows where grades and lines for walks have been marked, together with their lengths.

<i>Streets</i>	<i>Length</i>	<i>Kind</i>
Adams Avenue	206 feet	Granolithic
Arlington, corner Arsenal	308 feet	Tar Concrete
Bates Road	634 feet	Granolithic
Bailey Road	92 feet	Granolithic
Church	68 feet	Granolithic
Centre	336 feet	Granolithic
Cuba	115 feet	Tar Concrete
Common	70 feet	Granolithic
Fairfield	180 feet	Granolithic
Garfield	18 feet	Granolithic
Melendy Avenue	40 feet	Granolithic
Main	47 feet	Granolithic
Otis	90 feet	Granolithic

<i>Streets</i>	<i>Length</i>	<i>Kind</i>
Palfrey	100 feet	Tar Concrete
Palfrey	100 feet	Granolithic
School	126 feet	Granolithic
Stoneleigh Road	110 feet	Granolithic
Spruce	120 feet	Granolithic
Union	145 feet	Granolithic
Waverley Avenue	101 feet	Granolithic
Winsor Avenue	70 feet	Granolithic

### **Curbing.**

The following table shows where grades and lines have been given for curbing, with their lengths.

<i>Streets</i>	<i>Length</i>	<i>Location</i>
Arsenal and Arlington	315 feet	Corner Arlington
Bigelow Avenue	103 feet	Corner Nichols Avenue
California	88 feet	Near Newton Line
Melendy Avenue	40 feet	In front of Number 44
Mt. Auburn	108 feet	Near Railroad Tracks
Water	575 feet	Westside from Galen

WILBUR F. LEARNED,  
*Town Engineer.*

## APPENDIX.

Table Showing Length and Width of Public and Private Streets in Watertown.

NAME	FROM	TO	Widths	Lengths		Accepted
				Private	Public	
Adams Ave.	Mt. Auburn St.	School St. . . . .	50	1670	1895	
Adams St.	Mt. Auburn St.	Nichols Ave. . . . .	40	500	.....	
Admiral St.	W'stmstr Av.	B. & M. R.R. . . . .	50	400	.....	
Acton St.	Howard St. . . . .	Oakland St. . . . .	40	400	.....	
Alden St.	Belmont St. . . . .	Private Land . . . . .	40	310	.....	
Appleton St.	Upland Rd. . . . .	Private land. . . . .	40	300	.....	
Arlington St.	Arsenal St. . . . .	Belmont St. . . . .	37-40	5090	.....	
Arsenal St.	Beacon Sq. . . . .	Boston line. . . . .	50-66	9900	1859a	
Arthur Ter.	Adams St. . . . .	Private land. . . . .	25	180	.....	
Arundel Ter.	Boyd St. . . . .	Private land. . . . .	30	30	.....	
Auburn Pl.	Mt. Auburn St.	Private land. . . . .	20	150	.....	
Bacon St.	Main St. . . . .	Pleasant St. . . . .	26-40	900	.....	
Bancroft St.	Westmstr. Av.	Waverley Ave. . . . .	50	200	.....	
Bailey Ave.	Belmont St. . . . .	Private land. . . . .	40	345	.....	
Bailey Rd.	Mt. Auburn St.	Stoneleigh Rd. . . . .	45	1100	1889	
Baptist Walk	Spring St. . . . .	Mt. Auburn St. . . . .	10	215	1875	
Bartlett St.	Everett Ave. . . . .	Forest St. . . . .	40	700	.....	
Barnard Ave.	Columbia St. . . . .	Bellevue Rd. . . . .	40	212	1530	1897-1907
Bates Rd.	Mt. Auburn St.	Private land. . . . .	40	1120	1889-1912	
Bay St.	No. Beacon St.	Charles River Rd. . . . .	40	300	.....	
Belmont St.	Lexington St. . . . .	Waltham line. . . . .	35-50	2600	.....	
Bellevue Rd.	Common St. . . . .	Russell Ave. . . . .	40	883	1907	
Bemis St.	Waverley Ave.	Lexington St. . . . .	50	1000	.....	
Berkeley St.	Arlington St. . . . .	Private land. . . . .	40	395	.....	
Beechw'd Av.	No. Beacon St.	Charles River Rd. . . . .	45	1010	.....	
Beechw'd Av.	Arsenal St. . . . .	North Beacon St. . . . .	49	350	1913	
Bigelow Ave.	Mt. Auburn St.	Nichols Ave. . . . .	40	1035	1873	
Bigelow Ter.	Boyd St. . . . .	Newton line. . . . .	30	115	.....	
Boyd St.	Galen St. . . . .	Fayette St., N'wt'n	40	1000	.....	
Bostonia Ave.	Mt. Auburn St.	B. & M. R.R. land.	30	530	.....	
Boylston St.	Mt. Auburn St.	Mt. Auburn St. . . . .	50	3500	1900	
Bridge St.	Waltham St. . . . .	Newton line. . . . .	26-49	900	1815	
Brightam St.	Russell Ave. . . . .	Bailey Rd. . . . .	40	645	1901	
Brook St.	Pleasant St. . . . .	Met. Park Reserv. . . . .	18	250	1851	
Broadway St.	Russell Ave. . . . .	Common St. . . . .	40	870	.....	
Brown St.	Sycamore St. . . . .	Waltham line. . . . .	40	210	.....	
Brookline St.	Belmont St. . . . .	Warren St. . . . .	40	1660	.....	
Bridgham St.	Holt St. . . . .	Burnham St. . . . .	30	360	.....	
Burnham St.	Chandler St. . . . .	Belmont line. . . . .	40	645	.....	
Brimmer St.	Mt. Auburn St.	Belmont St. . . . .	40	675	1912	
Capitol St.	Galen St. . . . .	Union St. . . . .	40	1055	1897	
California St.	Watertown St.	Newton line. . . . .	36-64	1575	1720	
Carroll St.	Orchard St. . . . .	Belmont St. . . . .	40	1425	1874	
Carver Rd.	Belmont St. . . . .	Clyde Rd. . . . .	40-46	830	.....	
Carver Rd. E.	Carver Rd. . . . .	Maplewood St. . . . .	40	660	.....	
Cedar St.	Lincoln St. . . . .	Spruce St. . . . .	40	315	.....	
Centre St.	Walnut St. . . . .	Franklin St. . . . .	40	515	1874	
Chadb'ne Tr.	Elm St. . . . .	Private land. . . . .	30	145	.....	

a Laid out by Special Commission, 1859

APPENDIX.

Table Showing Length and Width of Public and Private Streets in Watertown.

NAME	FROM	TO	Widths	Lengths		Accepted
				Private	Public	
Chandler St..	Sycamore St..	Belmont line.....	30-40	545	.....	.....
Chapman St..	Main St.....	Warren St.....	40	1735	.....	.....
Charles St...	Olney St.....	Gilbert St.....	40	700	.....	.....
Chauncey St..	Mt. Auburn St	Boylston St.....	50	700	1905	.....
Chester St...	Mt. Auburn St	Washburn St.....	40	645	1886	.....
Chestnut St..	Main St.....	Green St.....	30	800	1862	.....
Church St...	Main St.....	Orchard St.....	40	3310	1851-1891-1906	.....
Ch. Hill St...	Main St.....	Catholic Ch. land.	18	155	.....	.....
Church Lane.	Pleasant St...	Catholic Ch. land..	12-19	200	.....	.....
Church Pl...	Church St...	Private land.....	20	170	.....	.....
Clayton St...	Lloyd Rd.....	Irna Ave.....	40	165	1914	.....
Clarendon St.	Arlington St..	Glen Rd.....	40	375	.....	.....
Clyde Rd...	Carver Rd., E..	Commonwealth Rd.	40	430	.....	.....
Columbia St.	Russell Ave...	Common St.....	40	860	1896	.....
Common St...	Mt. Auburn St.	Belmont St.....	40	1030	4250	.....
Com'w'th rd	Belmont St...	Maplewood St...	40	1030	.....	.....
Coolidge Ave.	Arsenal St...	Cambridge line...	40	2910	1854-1874	.....
C'dge Hill Rd	Arlington St..	Grove St.....	40-50	840	840	.....
Cottage St...	Mt. Auburn St	Catholic Cemetery.	25-30	980	.....	.....
Cottage lane.	Cottage St...	Cottage Pl.....	30	195	.....	.....
Cottage Pl...	Hearn St.....	Cottage Lane.	12-17	590	.....	.....
Copeland St.	Main St.....	Warren St.....	40	1610	.....	.....
ConcordSt pn	Boylston St...	Winthrop St.....	50	600	.....	.....
Cross St.....	Pleasant St...	Winter St.....	24-38	600	1794-1854	.....
Cuba St.....	Main St.....	Myrtle St.....	40	775	1830-1856	.....
Cozy St.....	Summer St...	Fayette St.....	40	280	.....	.....
Cushman St.	Fayette St...	Private land.....	40	330	.....	.....
Crawford St.	Arlington St..	Private land.....	40	725	.....	.....
Cypress St...	Walnut St....	Melendy Ave.....	40	960	1650	1897
Dartm'th St.	Dexter Ave...	Private land.....	40	370	.....	.....
Dana Ter....	Summer St...	Private land.....	30	200	.....	.....
Dexter Ave...	Mt. Auburn St	School St.....	40-50	2500	1897	.....
Dewey St. pin	Arlington St..	Prentiss St.....	40	850	.....	.....
Dwight St...	Sycamore St..	Waltham line....	40	205	.....	.....
Eden'ld Ave.	Main St.....	Private land.....	50	1730	.....	.....
Eliot St.....	Galen St.....	Union St.....	40	860	1897	.....
Elm St.....	Arsenal St...	Arlington St...	40	1500	.....	.....
Elm'w'd Ave.	Bancroft St...	Warren St.....	50	450	.....	.....
Elton Ave...	Nichols Ave...	Bigelow Ave....	40	655	1873	.....
Ev'r'd Ave. pn	Coolidge Ave..	Montfearn Ave...	40	355	.....	.....
Everett Ave.	Palfrey St...	Palfrey St.....	40	1090	.....	.....
Fairfield St..	Dexter Ave...	Private land.....	40	284	1913	.....
Fayette St...	Spring St...	Lexington St.....	40-50	1770	2110	1836-1856-1901
Fifield St...	Irving St.....	Private land.....	40	500	.....	.....
Fifth Ave...	Watertown St.	California St.....	45-60	500	.....	.....



## APPENDIX.

Table Showing Length and Width of Public and Private Streets in Watertown.

NAME	FROM	TO	Widths	Lengths		Accepted
				Private	Public	
Fletcher Ter.	Patten St. ....	Private land. ....	23	350	.....	.....
Forest St. ...	Main St. ....	Palfrey St. ....	40	1560	1886-1887	.....
Frank St. ...	Beechw'd Ave.	Louise St. ....	40	530	1913	.....
Franklin St. .	Mt. Auburn St.	Walnut St. ....	40	1305	1873	.....
Francis St. . .	Mt. Auburn St.	Belmont St. ....	40	530	1912	.....
French St. . . .	Main St. ....	Homer St. ....	30	595	.....	.....
French Ter. . .	Mt. Auburn St.	Railroad. ....	40	355	.....	.....
Galen St. . . .	Main St. ....	Newton line. ....	70	2440	.....	.....
Garfield St. . .	Mt. Auburn St.	Private land. ....	40	170	1635	.....
Garnet St. . . .	Irving St. ....	Parker St. ....	40	425	1870-1874	.....
Gilbert St. . . .	Main St. ....	Warren. ....	40	1710	.....	.....
Gilkey Ct. . . .	Patten St. ....	Private land. ....	12-22	265	.....	.....
Gill Rd. plan.	Sycamore St. . .	Waltham line. . .	40	200	.....	.....
Gleason St. . . .	Main St. ....	Highland Ave. . .	40	910	.....	.....
Glen Rd. plan	Coolidge Ave. .	Clarendon St. . .	40	850	.....	.....
G'dview Ave. .	Copeland St. . .	Gilbert St. ....	40	910	.....	.....
Grant Ave. . . .	Brookline St. .	Waltham line. . .	40	220	.....	.....
Green St. . . .	Main St. ....	Pleasant St. ....	40	1050	1854	.....
Grenville Rd. .	Common St. . . .	Private land. ....	30	930	.....	.....
Grove St. . . .	Arlington St. .	Coolidge Ave. . .	30-52	3120	.....	.....
Hall Ave. . . .	Belmont St. . . .	Private land. ....	40	760	.....	.....
Hamilton St. .	Warren St. ....	Grandview Ave. .	40	520	.....	.....
Hancock St. . .	Boylston St. . .	Boylston St. . .	50	1900	.....	.....
Harnden Ave	Lexington St. . .	Carroll St. ....	40	1880	1874	.....
Harrington. . .	Belmont St. . . .	Perry St. ....	40	795	.....	.....
Hardy Ave. . . .	Belmont St. . . .	Private land. . . .	40	605	.....	.....
Hawth'ne St. .	Pearl St. ....	Private land. ....	40	410	1905	.....
Hazel St. . . .	Quimby St. . . .	Dexter Ave. ....	40	470	1897	.....
Hearn St. . . .	Cottage St. . . .	Cottage Pl. ....	20	720	.....	.....
Hersom St. . . .	Main St. ....	Highland Ave. . .	40	820	.....	.....
Highland Ave	Lexington St. . .	Private land. . . .	40	2980	.....	.....
Hillside St. . .	Belmont St. . . .	Private land. . . .	40	1005	.....	.....
Hillside Rd. . .	Mt. Auburn St.	Belmont St. ....	40	1725	465	1906
Hillside Ave. .	Belmont St. . . .	Private land. ....	40	375	.....	.....
Hill St. . . . .	Fayette St. . . .	Palfrey St. ....	20	455	.....	.....
Holt St. . . . .	Harrington St. .	Belmont line. . . .	40	1270	.....	.....
Homer St. . . .	Myrtle St. . . .	French St. ....	40	280	.....	.....
Hovey St. . . .	Orchard St. . . .	Belmont St. ....	40	1320	1874	.....
Howard St. . . .	Main St. ....	Pleasant St. ....	49.5	900	1818	.....
Hudson St. . . .	Cushman St. . .	Whites Ave. ....	40	480	.....	.....
Hyland Ave . .	Belmont St. . . .	Belmont line. . . .	40	610	.....	.....
Hunt St. . . . .	Galen St. ....	Maple St. ....	40	270	430	1912
Irma Ave. . . .	Mt. Auburn St.	Clayton St. . . . .	40	550	1914	.....
Irving St. . . .	Mt. Auburn St.	Charles River Rd. .	40	2200	1856-1908	.....
Jackson Rd. . .	Morse St. ....	Newton line. ....	41.5	500	.....	.....
James St. . . .	Holt St. ....	Perry St. ....	40	360	.....	.....

APPENDIX.

Table Showing Length and Width of Public and Private Streets in Watertown.

NAME	FROM	TO	Widths	Lengths		Accepted
				Private	Public	
Jefferson St...	Brookline St..	Waltham line.....	40	400	.....	.....
Jewett St....	Morse St.....	Boyd St.....	40	.....	275	.....
Katherine Rd	Common St...	Church St.....	40	.....	900	1906
Keenan St...	Mt. Auburn St	Belmont St.....	40	.....	820	1912
Keith St....	Prentiss St....	Private way.....	30	200	.....	.....
King St.....	Warren St....	Grandview Ave...	40	480	.....	.....
Ladd St.....	No. Beacon St.	Riverside St.....	40	.....	525	1910
Ladd Pl.....	Ladd St.....	Private land.....	20-40	205	.....	.....
Langdon Av..	Mt. Auburn St	Belmont St.....	40	792	1356	1901
Laurel St....	School St....	Melendy Ave.....	40	.....	1480	1897
Laurel St....	Hyland Ave....	Belmont line....	40	235	.....	.....
Lexington St.	Acton St.....	Belmont St.....	40-50	490	3660	.....
Lincoln St...	Mt. Auburn St	Walnut St.....	40	.....	775	1887
Linden St....	W'stmstr Ave.	Waverley Ave....	50	540	.....	.....
Lloyd Rd....	Mt. Auburn St	Clayton St.....	40	.....	445	1914
Louise St....	Arsenal St....	North Beacon St..	40	.....	420	1913
Lowell Ave..	Orchard St...	Town land.....	40	.....	1310	1874
Lyons Ct....	Watertown St.	Private land.....	20	250	.....	.....
Lyon St.....	Cottage St....	Lane.....	20	300	.....	.....
Madison Ave.	Brookline St..	Private land.....	40	160	.....	.....
Main St.....	Beacon Sq....	Waltham line....	66-100	.....	7460	.....
Maple St....	Galen St.....	Newton line.....	40	.....	700	1813-1854
Maplewd St.	Hillside Rd...	Private land.....	46-50	1460	.....	.....
Marion Rd...	Spring St....	Orchard St.....	40	.....	2050	1891
Marshall St.	Mt. Auburn St	Oliver St.....	40	.....	1360	1874
Melendy Av..	Mt. Auburn St	Cypress St.....	40	.....	1740	1897-1898
Melville Ter	Morse St.....	Private land.....	12	95	.....	.....
M'rch'ts Row	Main St.....	Private land.....	30	175	.....	.....
Middle St...	Main St.....	Green St.....	20	418	.....	.....
Morse St....	Galen St.....	Watertown St....	40	.....	1980	1875a
M'nt'f'r St. pn	Arlington St..	Coolidge Ave....	40	635	.....	.....
Mt. A'b'n St..	Galen St.....	Cambridge line..	80	.....	10380	1908b
Munroe Ave.	Elm St.....	Private land.....	40	143	.....	.....
Myrtle St...	Main St.....	Pleasant St.....	40	.....	1055	1852
Naples Rd.pn	Bellevue Rd..	Westwood Rd....	50	880	.....	.....
Nichols Ave..	Arlington St..	Adams St.....	40	851	1100	1881-1912
Norfolk St.pn	School St....	Boylston St.....	40	800	.....	.....
Norseman Av	Mt. Auburn St	B. & M. R.R. land.	40	300	.....	.....
N. Beacon Ct	N. Beacon St..	Private land.....	30	285	.....	.....
N. Beacon St.	Beacon Sq....	Boston line.....	50	.....	6700	.....
N. Irving Pk.	Irving St....	Royal St.....	40	.....	285	1891
No. Park St..	Morse St.....	Boyd St.....	30	.....	270	.....
Oak St.....	Melendy Ave.	Laurel St.....	40	.....	505	1897
Oakland St..	Main St.....	Private land.....	40	935	.....	.....
Olcott St....	Main St.....	Highland Ave....	40	890	.....	.....

a Morse Street extension.

b Mt. Auburn Street extension laid out 1907

## APPENDIX.

Table Showing Length and Width of Public and Private Streets in Watertown.

NAME	FROM	TO	Widths	Lengths		Accepted
				Private	Public	
Oliver Rd. . .	Adams St. . .	Private land. . . . .	20	150	.....	
Oliver St. . .	Church St. . .	Marshall St. . . . .	40	825	1891	
Olney St. . .	Main St. . . . .	Highland Ave. . . . .	40	150	650	1910
Orchard St. . .	Common St. . .	Lexington St. . . . .	35-40	4270	.....	
Osceola Ave. .	Elm St. . . . .	Private land. . . . .	40	180	.....	
Otis St. . . . .	Mt. Auburn St	Washburn St. . . . .	40	555	1888	
Palfrey St. . .	Mt. Auburn St	Forest St. . . . . . .	36-40	700	2820	1851
Palmer St. . .	No. Beacon St.	Charles River Rd. . .	40	500	.....	
Parker St. . .	Mt. Auburn St.	Washburn St. . . . .	40	365	490	1874-1897
Partridge St. .	Main St. . . . .	Private land. . . . .	40	1120	.....	
Patten St. . .	Mt. Auburn St	Arsenal St. . . . . .	25-33	610	1838	
Paul St. . . . .	No. Beacon St.	Charles River Rd. . .	40	697	1913	
Pearl St. . . . .	Summer St. . .	Oliver St. . . . . . .	40	1030	1903	
Peq'ssette St. .	No. Beacon St.	Charles River Rd. . .	40	876	1913	
Perry St. . . . .	Harrington St.	Russell St. . . . . . .	40	430	.....	
Phillips St. . .	Mt. Auburn St	B. & M. R. R. land. .	40	755	1913	
Pleasant St. . .	Galen St. . . . .	Waltham line . . . . .	40	8510	1871a	
Prentiss St. . .	Mt. Auburn St	Belmont St. . . . . .	40	1025	1889	
Pond St. . . . .	Watertown St.	Watertown St. . . . .	40	475	.....	
Prescott St. . .	Main St. . . . .	Charles St. . . . . . .	40	670	.....	
Priest Rd. . . .	Riverside St. . .	Charles River Rd. . .	40	500	.....	
Prosper St. . .	Belmont St. . .	Private land. . . . .	40	980	.....	
Purvis St. . . .	Main St. . . . .	Charles St. . . . . . .	40	565	.....	
P'tnamSt. pln	Hancock St. . .	Revere St. . . . . . .	40	800	.....	
Quimby St. . .	Laurel St. . . . .	Private land. . . . .	40	560	285	1897
Quirk St. . . .	Forest St. . . . .	Private land. . . . .	40	825	.....	
Revere St. pln	School St. . . . .	Boylston St. . . . . .	50	1000	.....	
Rifle Ct. . . . .	Sawin St. . . . .	Private land. . . . .	25	160	.....	
Riverside St. .	Beacon Sq. . . .	Royal St. . . . . . . .	40	2150	1888-1890	
Rosedale Ter. .	Main St. . . . .	Private land. . . . .	40	825	.....	
Royal St. . . . .	No. Beacon St.	Riverside St. . . . . .	40	675	1891	
Russell Ave. . .	Mt. Auburn St	Bellevue Rd. . . . . .	50	2065	1882-1884-1907	
Russell St. . .	Holt St. . . . . . .	Perry St. . . . . . . .	40	290	.....	
Rutland St. . .	Main St. . . . . . .	Waltham St. . . . . .	40	1705	.....	
St. Marys St. .	Mt. Auburn St	Belmont St. . . . . . .	40	385	1912	
SampsonStpn	Arlington St. . .	Prentiss St. . . . . . .	40	850	.....	
Sawin St. . . . .	Cottage St. . . .	Spring Ct. . . . . . .	30	265	.....	
School St. . . .	No. Beacon St.	Belmont St. . . . . . .	30-60	5230	1889b	
Sexton St. . . .	Cottage St. . . .	Lane . . . . . . . . . .	20	250	.....	
Sidney St. . . .	Marshall St. . . .	Marion Rd. . . . . . .	40	200	.....	
So. Irving Pk. .	Irving St. . . . .	Royal St. . . . . . . .	40	285	1891	
So. Park St. . .	Morse St. . . . .	Boyd St. . . . . . . .	30	275	.....	
Spring Ct. . . .	Sawin St. . . . .	Private land. . . . .	25	230	.....	

a Laid out by County Commissioners.

b From Mt. Auburn Street to Walnut Street.

APPENDIX.

Table Showing Length and Width of Public and Private Streets of Watertown.

NAME	FROM	TO	Widths	Lengths		Accepted
				Private	Public	
Spring St...	Main St.....	Common St.....	40	2150	1812	
Spruce St....	Mt. Auburn St	School St.....	40	1335	1140	1905
Stanley Ave..	Waltham St...	B. & M. R.R. land.	40	1000		
Stonel'gh Rd.	Bailey Rd....	Bailey Rd.....	40		1250	1905
Stuart St....	Main St.....	Highland Ave....	40	883		
Summer St..	Mt. Auburn St	Waverley Ave....	40-50	3065	1813-1856-	1877
Swett Ct. ...	Waltham St...	Private land.....	30	180		
Sycamore St.	Belmont St...	Belmont line.....	50	1524	1896	
Taylor St....	Mt. Auburn St	Arsenal St.....	25	300		
Thurston Rd.	Riverside St..	Charles River Rd..	40	445		
Union St. ...	Galen St. ....	Morse St.....	40	1350		
Upland Rd..	Mt. Auburn St	Hillside Rd.....	40	670		
Walnut St...	Mt. Auburn St	School St.....	50	2570		
Waltham St..	Pleasant St...	Waltham line....	20-40	3590		
Warren St. ...	Lexington St..	Waltham line....	27-40	2815		
Warren St...	Lexington St..	Elmwood Ave....	50	800		
Warren St...	Sycamore St...	Waltham line....	40	50		
Washburn St.	Franklin St...	Parker St.....	40	635	1886-1897	
Water St. ...	Galen St. ....	Galen St.....	19-30	1515	1851-1873	
Watert'n St..	Galen St.....	Newton line....	60	2850	1874a	
Waverley Av.	Main St.....	Belmont St.....	40-50	3902	1899-1907	
Webster St..	Grant Ave....	Private land.....	40	880		
W'stmstr Av.	Main St.....	Warren St.....	50	1780		
Westland Rd.	Arlington St..	Private land.....	40	400		
Westw'd Rd..	Common St...	Barnard Ave....	40	530		
WheelerLane.	Riverside St..	Private land.....	30	440		
Wheeler Pk..	Elm St.....	Private land.....	40	200		
Whitcomb St.	Hyland Ave....	Belmont line....	40	85		
Whites Ave..	Main St.....	Palfrey St.....	20-40	470	900	1886
Whitney St..	Orchard St...	Belmont St.....	40	685	1874	
Williams St..	Galen St.....	Newton line....	30	500		
Wilnot St. ...	Main St.....	Private land.....	40	839		
Wilson Ave..	Belmont St...	Private land.....	40	410		
Winsor Ave..	Mt. Auburn St	Belmont St.....	50	1065	1025	1901
Winter St. ...	Church St...	Fayette St.....	26-30	840	210	1850
Winthrop St.	Mt. Auburn St	Norfolk St.....	50	600	700	1905
Yukon Ave..	Elm St.....	Private land.....	40	153		

a Laid out by County Commissioners.

Private ways.....	18.47 miles
Public ways.....	37.79 miles
<b>Total.....</b>	<b>56.26 miles</b>

**Proposed By-laws Relating to the Building of Private Streets.**

All petitions for laying out, widening, altering or discontinuing any street or way shall be presented to the Selectmen for their consideration.

No street or highway shall be laid out or accepted by the town of a width less than 40 feet, unless the same shall have been previously opened and used for public travel prior to 1888.

No street or way constructed on private lands by the owners thereof shall hereafter be laid out or accepted as a public street of the Town of Watertown unless previously constructed and completed in accordance with the specifications hereinafter set forth.

A plan and profile of every street shall be filed in the office of the Town Engineer, who shall fix the grade thereof.

Every such street shall be constructed not less than forty feet in width, and conform accurately to the cross-section plan filed in the office of the Town Engineer and shall have a roadway equal in width to the corresponding roadway shown on said plan.

The entire area of every such street shall first be cleared of all stumps, roots, brush and like material and all trees not intended for preservation. All trees intended for preservation shall be protected from injury by means of boxes or fenders.

All oam and loamy materials shall be removed from the limits of the streets, inclusive of sidewalk, to such a depth as may be approved by the Town Engineer, and shall be deposited in piles, or spread on either side of the street, but in no case within the limits of such street.

All work in excavation or embankment shall be brought accurately to a sub-grade of not less than six inches below the finished grade of roadway and four inches below the finished grade of sidewalks as shown on said profile and cross-section. All side-slopes in excavation and on the adjoining land shall be at the ratio of at least one and three-quarters feet horizontal to one foot vertical, brought to a sub-grade eight inches below finished grade. All rocks and boulders in excavation shall be removed from the street or used in embankments. Embankments shall be made of clean sand, gravel, cinders, furnace

slag, sound rock or broken stone only. Under no circumstances shall any perishable material be used for making the street embankments.

Above said sub-grade and to finished grade, good binding gravel shall be used, except upon the planting space of the sidewalks, where loam shall be placed, as shown on cross-section hereto annexed. Both the roadway and sidewalks shall be well wetted and rolled. The side-slopes either in excavation or embankments, shall be covered with good loam, at least eight inches in depth, carefully rolled and so applied as to insure against sliding.

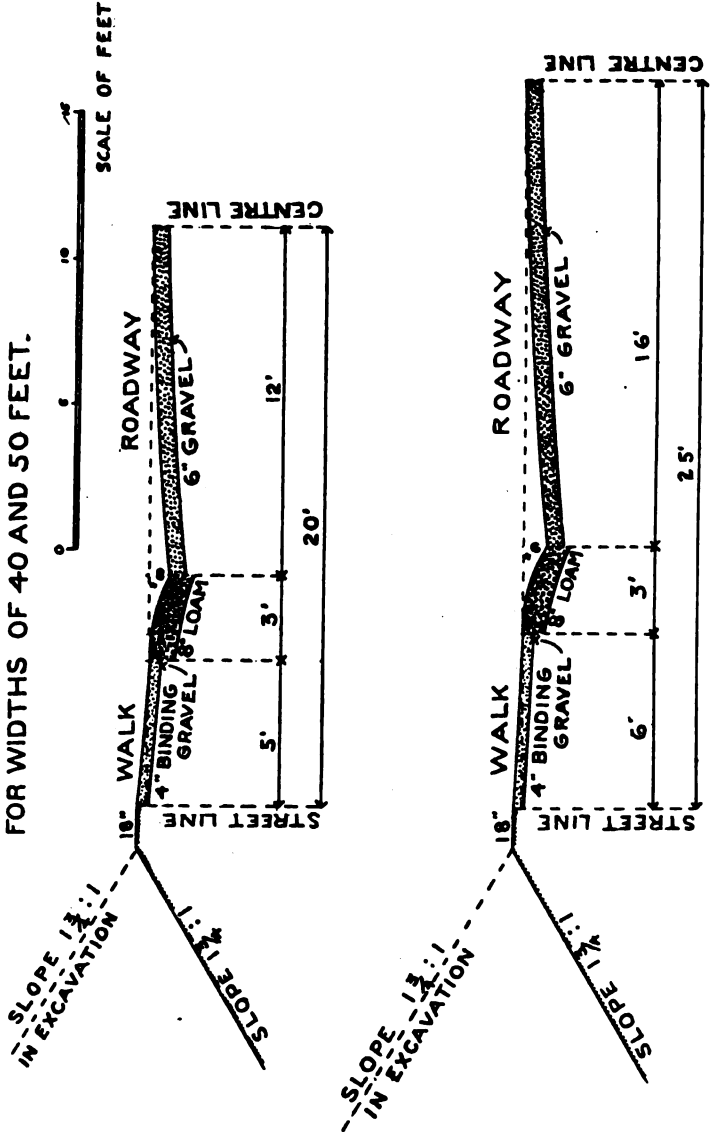
The slopes of every such street shall be thoroughly sown with clean, sound grass seed and carefully rolled. The loam filling along the edges of the sidewalks shall be carefully covered with good fresh sods, laid in the best manner; all of which shall be done at such times and seasons as may be approved by the Town Engineer.

Side gutters of every such street having a grade of four per cent or over shall be paved at least three feet wide, with stone or concrete approved by the Town Engineer.

Every street having a continuous grade for more than 300 feet shall have catchbasins and grates of kind and dimensions approved by said Town Engineer, built on both sides of the street, and connected with a permanent drainage outlet where such connection is possible.

Granite bounds shall be set at all angles and curves by the owners at their expense and under direction of the Town Engineer.

TYPICAL CROSS SECTIONS SHOWING STREET CONSTRUCTION



## TREASURER'S REPORT.

I respectfully submit the following report covering the By-Laws and such other requirements as should be shown in the Treasurer's Report.

### Borrowed in 1914.

Anticipation of revenue: March 25, 1914, Old Colony Trust Co., at 3.57, \$150,000, which was due and paid December 10, 1914. June 12, 1914, E. M. Farnsworth Co., at 3.39, \$75,000, due April 14, 1915. September 3, 1914, Bond & Goodwin, at 5.95, \$75,000, of which \$25,000 was paid December 21, 1914, and \$50,000 is due April 14, 1915.

Bonds: R. L. Day Co., August 25, 1914, \$30,800; Sewer and Drainage, \$20,300; Pavement, \$8,000; South Side School Furnishings, \$2,500, 4½% at \$100,039; December 24, 1914, E. H. Rollins & Sons, \$14,500, 4½%; East End School, Land and Plans, at \$103,087.

### Notes and Bonds Paid in 1914.

April 14, 1914.	Anticipation of revenue,	\$75,000
Dec. 10, 1914.	Anticipation of revenue,	150,000
Dec. 21, 1914.	Anticipation of revenue,	25,000

#### Bonds:

April 1.	High School,	5,000
April 1.	Fire Station equipment,	1,000
April 1.	Drainage and sewerage,	2,000
April 1.	Mt. Auburn Street construction,	1,000
May 1.	Galen Street,	6,000
May 1.	Galen Street,	2,000
May 1.	Refunding,	2,000
May 1.	Marshall Spring School,	3,000
May 1.	Mt. Auburn Street,	2,000
May 1.	Drainage,	5,000
May 1.	Hovey Street sewer,	1,000
May 1.	West Watertown sewer,	1,000



May	1.	North Watertown sewer,	\$1,000
May	1.	Belmont Street drain,	1,800
May	1.	Mt. Auburn Street drain,	1,900
May	1.	South Side School,	2,200
May	1.	South Side School,	5,200
May	1.	Hosmer Land,	1,000
June	1.	Remodeling, Old High School,	1,400
July	1.	Water,	5,000
July	1.	Refund sewer,	1,000
July	1.	Fire station and site,	1,000
July	1.	Drainage,	1,000
July	1.	Hersom Street sewer,	1,000
July	1.	Water mains,	1,000
July	1.	High School equipment,	3,000
Aug.	1.	Engine House,	6,500
Sept.	1.	Francis School,	2,000
Sept.	1.	Portable School,	2,000
Nov.	1.	High School,	2,000
Jan.	1.	1915. There is also due on water loan	9,000
			<hr/>
			\$80,000

#### Notes and Bonds Due 1915.

April 14, 1915.		Anticipation of revenue,	\$125,000
Bonds:			
April	1.	High School,	5,000
April	1.	Drainage and sewer,	2,000
April	1.	East End School Fire Station (equipment),	1,000
April	1.	Mt. Auburn Street,	1,000
May	1.	Marshall Spring School,	3,000
May	1.	Refunding debt,	2,000
May	1.	Mt. Auburn Street,	2,000
May	1.	Drainage,	10,000
May	1.	Galen Street,	8,000
May	1.	Hovey Street sewer,	1,000
May	1.	West Watertown sewer,	1,000
May	1.	North Watertown sewer,	1,000
May	1.	Belmont Street drain,	1,000
May	1.	Mt. Auburn Street drain,	1,000
May	1.	South Side School,	7,000

May	1.	Hosmer Land,	\$1,000
June	1.	Remodeling Old High School,	1,000
July	1.	Water,	5,000
July	1.	Refund sewer,	1,000
July	1.	Fire station and site,	1,000
July	1.	Drainage,	1,000
July	1.	Hersom Street, sewer,	1,000
July	1.	Water mains,	1,000
July	1.	High School equipment,	3,000
July	1.	South Side School furnishings,	1,500
July	1.	Sewer and drainage,	3,300
July	1.	Pavement,	2,000
Aug.	1.	Engine House,	6,500
Nov.	1.	High School,	2,000
Dec.	1.	East End School,	2,500
Jan.	1.	1916. There is also due on water loan,	9,000
			<hr/>
			\$87,800

The indebtedness of the Town and on what account it was incurred is as follows:

Water loans,	\$226,000
Municipal loan,	9,225
Galen Street,	90,000
Refunding debt,	57,000
Mt. Auburn Street,	10,000
Marshall Spring School,	33,000
New Engine House,	6,500
Sewers,	26,500
Drainage,	44,000
New High School,	87,000
New High School equipment,	21,000
New Fire Station and site,	7,000
New Fire Station and equipment,	4,000
Drainage and sewerage,	34,300
Water mains,	3,000
Mt. Auburn Street construction,	3,000
Remodeling Old High School,	2,000
South Side School,	75,000

Hosmer land,	\$4,000
Pavement,	8,000
South Side School furnishings,	2,500
East End School,	14,500
	<hr/>
	\$767,525

**Financial Statement.**

Total Town debt,		\$767,525
Less water loans,	\$229,000	
Marshall Spring School,	33,000	
Galen Street,	36,000	
	<hr/>	298,000
		<hr/>
		\$469,525
Valuations, 1912,	\$16,159,165	
Valuations, 1913,	17,633,265	
Valuations, 1914,	18,326,300	
	<hr/>	\$52,118,730
Abatements, 1912,	\$155,800	
Abatements, 1913,	283,900	
Abatements, 1914,	149,000	
	<hr/>	\$588,700
		<hr/>
		3) \$51,530,030
		\$17,176,676
		3% \$515,300
	\$515,300	
	469,525	
	<hr/>	
Borrowing capacity, January 1, 1915,		\$45,775

The indebtedness of the Town matures as follows:

1915,	\$78,800
1916,	86,000
1917,	74,225
1918,	65,000
1919,	62,500
1920,	62,000
1921,	49,000

1922,	\$43,000
1923,	42,000
1924,	29,000
1925,	28,000
1926,	25,000
1927,	24,000
1928,	24,000
1929,	24,000
1930,	10,000
1931,	10,000
1932,	10,000
1933,	10,000
1934,	7,000
1935,	2,000
1936,	2,000
<hr/>	
	\$767,525

**Statement Required by Chapter VI, Town By-Laws, Article 4.**

Statement of debt and total cash expenditures of the Town for thirty years:

<i>Year</i>	<i>Total Expenditures</i>	<i>Town Debt</i>
1885,	\$164,196 41	\$42,800
1886,	145,895 91	30,500
1887,	170,385 94	25,500
1888,	152,085 84	20,500
1889,	205,832 81	32,500
1890,	191,028 25	35,500
1891,	186,536 69	30,500
1892,	259,349 17	96,000
1893,	239,040 86	130,000
1894,	252,694 12	186,000
1895,	296,081 31	210,500
1896,	325,825 92	244,500
1897,	413,071 61	260,500
1898,	459,600 31	293,000
1899,	498,084 37	335,000
1900,	806,557 60	757,150
1901,	444,702 02	734,300

1902,	\$534,510 53	\$711,300
1903,	519,447 86	679,300
1904,	671,357 11	677,300
1905,	601,365 35	788,700
1906,	569,814 38	766,000
1907,	789,735 64	792,800
1908,	671,282 59	757,025
1909,	702,274 31	724,725
1910,	676,377 48	790,225
1911,	811,158 18	761,625
1912,	800,448 71	766,225
1913,	795,500 10	802,225
1914,	884,248 80	767,525

### Receipts and Expenditures.

#### *Receipts.*

Balance December 31, 1914,	\$91,475 58
Anticipation of revenue,	300,000 00
Premium,	459 91
Town debt, borrowed,	45,300 00
Taxes:	
1911,	266 10
1912,	170 08
1913,	62,073 14
1914,	307,724 18
Tax interest:	
1911,	49 49
1912,	13 99
1913,	2,058 10
1914,	299 15

#### *Treasury Receipts.*

Sundry departments,	\$1,704 54
Almshouse,	498 47
Cemetery,	2,074 36
Interest,	2,274 91
Police,	630 32
Sidewalks,	1,959 73
Sewer,	1,731 44

Town Hall,	\$909 00
Health,	2,380 36
Mothers' and outside aid,	1,252 78
School,	1,729 99
Commonwealth of Massachusetts:	
Corporation tax, balance 1913,	485 68
Corporation tax, 1914, public service,	2,471 15
Corporation tax, business,	53,891 01
National Bank tax (net),	842 67
State aid,	1,426 00
Burial of paupers,	15 00
Burial of soldiers and sailors,	100 00
Street railway tax,	10,347 79
Boston Elevated,	3,539 34
Mothers' aid,	308 62
Water receipts,	71,503 98
	<hr/> \$971,966 86

*Expenditures.*

Abatements,	\$44 31
Almshouse,	3,805 67
Assessors,	1,999 34
Assessors' salaries,	1,800 00
Auditing,	1,775 06
Anticipation of revenue,	250,000 00
Acton, Adams Avenue, Main and Rutland Streets,	1,400 00
Arlington Street,	4,999 48
Beacon and Watertown Squares,	72 58
Cattle inspection,	350 00
Cemetery, salary of Superintendent,	950 00
Cemetery contingent,	1,817 64
Collector,	2,674 76
Contingent,	1,432 50
County tax,	19,673 89
Common street,	5,454 93
Drew claim,	1,100 00
Dog Officer,	169 18
Drainage (Coolidge heirs),	100 00

Election expenses,	\$1,108 42
Engineering, salary,	1,500 00
Engineering contingent,	1,176 84
East End School land,	7,172 45
East End School land, lots 27-38,	1,108 41
Finance committee,	309 01
Fire, salaries,	13,669 84
Fire Station No. 1,	3,183 12
Fire Station No. 2,	549 60
Fire, special and steamer repairs,	1,987 35
Grading, High School,	114 81
Garfield Street drain,	109 45
Gypsy and Brown Tail Moth,	3,034 81
Health Agent,	1,400 00
Health, contagious,	2,280 39
Health, Deputy Agent,	100 00
Health, contingent,	400 00
Health, garbage,	2,899 05
Health, milk inspector,	410 94
Highway, maintenance,	16,347 08
Highway construction,	12,999 01
Highway, office,	999 41
Highway, superintendent,	1,800 00
Highway, ashes and paper,	4,275 33
Hosmer Land,	5,000 00
Hosmer School Plans,	500 00
Inspector of Buildings, salary,	1,200 00
Inspector of Buildings, contingent,	134 85
Insurance,	972 94
Interest,	40,064 60
Judgments and claims,	500 00
Lexington Street construction,	1,515 63
Lexington Street drain,	1,499 98
Legal services,	813 59
Memorial Day,	325 00
Moderator,	40 00
Mothers' aid,	3,478 06
Maplewood Street,	5,569 85
New scales,	782 14

New Fire Station,	\$300 00
Outside aid,	4,016 18
Orchard Street,	5,718 46
Park,	769 68
Pensions,	1,615 90
Physician,	500 00
Poles and wires, inspector,	1,500 00
Poles and wires, expense,	299 50
Poles and wires, clerk,	156 50
Poles and wires, construction and maintenance,	1,608 85
Police, salaries,	17,980 49
Police, contingent,	740 66
Police, special,	452 00
Police, special for horse,	315 00
Printing Town Report,	1,865 80
Printing Voting Lists,	111 00
Public Library,	6,700 00
Premium,	197 50
Playgrounds,	799 72
Planning Board,	89 13
Registrars of voters,	300 00
School, general expense,	463 39
School, evening,	1,794 78
School, repairs,	1,421 26
School, trade,	2,272 18
School, janitors, etc.,	7,263 79
School, text books, etc.,	5,576 68
School, teachers' salaries,	48,541 18
School, fuel, etc.,	5,535 11
School, contingent,	412 15
School, office expense,	719 00
School, superintendent's salary,	2,200 00
School, truant officer,	175 00
School, salaries of principals,	8,280 00
School, physicians and nurse,	1,000 00
School, high special,	3,013 94
South Side School,	71,094 88
South Side School furnishings,	2,497 70



Selectmen,	\$1,601 02
Sewer, maintenance,	5,425 06
Sewer, construction,	3,485 84
Sidewalk, construction,	3,999 51
Sidewalk maintenance,	2,499 30
Soldiers' relief,	767 00
State aid,	958 00
Street lights,	14,418 17
Street watering,	9,999 96
Town Clerk,	2,111 49
Town Debt,	80,000 00
Town Hall,	1,924 06
Treasurer,	2,099 59
Tree Warden,	1,499 89
Unpaid bills, 1913,	999 47
Water,	17,986 40
Water, special,	5,265 85
Water rebates,	34 03
Weights and measures,	549 51
West Watertown sewer,	743 71
West End Improvement Fund,	14 31
Commonwealth of Massachusetts, taxes:	
State,	35,875 00
Charles River Basin,	1,569 95
Metropolitan parks,	7,820 58
Wellington bridge,	18 35
Metropolitan sewers,	14,490 71
State Highway,	154 86
Metropolitan water,	18,688 47
Balance, December 31, 1914,	87,718 06
Approved, December 31, 1914,	\$971,966 86

W. W. NORCROSS, JR., *Auditor.*

The following is a list of all moneys and securities which have been placed in my charge by virtue of any gift, device, bequest or deposit.

The Martha Sanger bequest in the shape of a fund deposited in the Watertown Savings Bank.

Balance on hand December 31, 1913,	\$551 40
Interest for year,	22 26
	<hr/>
Balance December 31, 1914,	\$573 66

The Templeton Fund, \$2,500, which is represented by two \$1,000 4 per cent first mortgage gold bonds of the N. Y., N. H. & H. R.R., Harlem River and Port Chester Division, and an account in the Watertown Savings Bank for \$500. The interest on same (\$100.20) paid to the Associated Charities for distribution at Christmas time as per order of the Board of Selectmen.

The several sums of money turned over to me on account of perpetual care of lots in the cemeteries, have been deposited in the Watertown Savings Bank and now amount, including interest, to \$11,674.56.

Balance December 31, 1913,	\$10,756 48
Interest for the year,	439 69
	<hr/>
	\$11,196 17
Interest withdrawn on account of Cemetery Department (1913),	394 11
	<hr/>
	\$10,802 06

Names and amounts collected since last report as follows:

Annie R. Maki,	\$10 00
Milton T. Ward,	10 00
Samuel Arslanian,	10 00
Charles Joseph,	10 00
E. R. Mason,	37 50
Zeda B. Valentine,	37 50
Gustave W. Seaburg,	50 00
Grace A. Turkington,	50 00
Paul Stevens,	10 00
Catherine Wilkinson,	10 00
Alfred W. Dart,	10 00
H. D. Norton,	75 00

Charlotte Burke,	\$10 00
Charles H. Eaton,	37 50
Charles E. Rockwell,	112 50
Jacob Korokean,	10 00
Theodore B. LaFayette,	10 00
Annie Thomas,	10 00
Jennie L. Worth,	37 50
Selina Crowe,	37 50
Daniel Weir,	10 00
Estate of John Engman,	10 00
F. A. Livingston,	10 00
Henry A. Davis,	37 50
Charles Pencille,	10 00
George Crossland,	10 00
Markar Kalenikerian,	10 00
Annie W. Johnson,	10 00
Sarah J. Corbett,	10 00
Alexena Garabedian,	10 00
Sarah E. Butcher,	37 50
W. F. Little,	37 50
Theresa Marsh,	37 50
Hugh Morash,	10 00
Hattie V. Tiffany,	37 50
	————— \$11,674 56

*Municipal Building Fund.* Certificate of deposit, \$20,000, from Union Market National Bank, dated July 3, 1912, payable ten years from date with interest compounded semi-annually; also certificate of deposit for \$1,648.64, interest due to July 3, 1914, secured by bonds whose market value shall at all times equal principal and interest then due. The above fund represents the money received from the Mount Auburn Cemetery Corporation in lieu of taxes on land purchased from Stone estate.

I have also in my charge the following property of the Public Library, which are not direct gifts or bequests to the Town:

Bonds from the Pratt Bequest, amounting to \$5,000.

Bonds for \$2,000, invested from accumulated interest received from above fund. Interest due semi-annually and paid to Mr.

Horace W. Otis, who represents the Committee in charge of the fund. Also the Benjamin Hosmer Pierce Fund to the Trustees of the Library, represented by a deposit in the Watertown Savings Bank amounting to, including interest, \$1,000.

Barry Fund, deposited in above savings bank, amounting to \$1,000.

No sums can be drawn from above accounts except upon written order of a majority of the Trustees of the Public Library.

HARRY W. BRIGHAM, *Treasurer.*

LIST OF TOWN NOTES, TIME OF MATURING.

Date.	Amt.	Rate.	Annual Interest.	Interest Due.	Maturity.	Borrowed on account of
Jan. 1, 1899	\$9,000	3 1/2	\$315 00	Jan. and July	Jan. 1, 1916	Water Loan.
1, 1899	9,000	3 1/2	315 00	" "	1, 1916	" "
1, 1899	9,000	3 1/2	315 00	" "	1, 1917	" "
1, 1899	9,000	3 1/2	315 00	" "	1, 1918	" "
1, 1899	9,000	3 1/2	315 00	" "	1, 1919	" "
1, 1899	9,000	3 1/2	315 00	" "	1, 1920	" "
1, 1899	9,000	3 1/2	315 00	" "	1, 1921	" "
1, 1899	9,000	3 1/2	315 00	" "	1, 1922	" "
1, 1899	9,000	3 1/2	315 00	" "	1, 1923	" "
1, 1899	9,000	3 1/2	315 00	" "	1, 1924	" "
1, 1899	9,000	3 1/2	315 00	" "	1, 1925	" "
1, 1899	9,000	3 1/2	315 00	" "	1, 1926	" "
1, 1899	9,000	3 1/2	315 00	" "	1, 1927	" "
1, 1899	9,000	3 1/2	315 00	" "	1, 1928	" "
1, 1899	8,000	3 1/2	315 00	" "	1, 1929	" "
July 1, 1904	5,000	4	200 00	July and Jan.	July 1, 1915	New Water Loan.
1, 1904	5,000	4	200 00	" "	1, 1916	" "
1, 1904	5,000	4	200 00	" "	1, 1917	" "
1, 1904	5,000	4	200 00	" "	1, 1918	" "
1, 1904	5,000	4	200 00	" "	1, 1919	" "
1, 1904	5,000	4	200 00	" "	1, 1920	" "
1, 1904	5,000	4	200 00	" "	1, 1921	" "
1, 1904	5,000	4	200 00	" "	1, 1922	" "
1, 1904	5,000	4	200 00	" "	1, 1923	" "
1, 1904	5,000	4	200 00	" "	1, 1924	" "
1, 1904	5,000	4	200 00	" "	1, 1925	" "

July	1, 1904	\$5,000	4	\$200 00	July and Jan.	July	1, 1926	New Water Loan
	1, 1904	5,000	4	200 00	"	1, 1927	"	"
	1, 1904	5,000	4	200 00	"	1, 1928	"	"
	1, 1904	5,000	4	200 00	"	1, 1929	"	"
	1, 1904	5,000	4	200 00	"	1, 1930	"	"
	1, 1904	5,000	4	200 00	"	1, 1931	"	"
	1, 1904	5,000	4	200 00	"	1, 1932	"	"
	1, 1904	5,000	4	200 00	"	1, 1933	"	"
	1, 1904	5,000	4	200 00	"	1, 1934	"	"
May	1, 1905	3,000	4	120 00	May and Nov.	May	1, 1915	Marshall Spring Schoolhouse.
	1, 1905	3,000	4	120 00	"	1, 1916	"	"
	1, 1905	3,000	4	120 00	"	1, 1917	"	"
	1, 1905	3,000	4	120 00	"	1, 1918	"	"
	1, 1905	3,000	4	120 00	"	1, 1919	"	"
	1, 1905	3,000	4	120 00	"	1, 1920	"	"
	1, 1905	3,000	4	120 00	"	1, 1921	"	"
	1, 1905	3,000	4	120 00	"	1, 1922	"	"
	1, 1905	3,000	4	120 00	"	1, 1923	"	"
	1, 1905	3,000	4	120 00	"	1, 1924	"	"
	1, 1905	3,000	4	120 00	"	1, 1925	"	"
	1, 1905	6,000	3 1/2	210 00	"	1, 1915	"	Galen Street Widening.
	1, 1905	6,000	3 1/2	210 00	"	1, 1916	"	"
	1, 1905	6,000	3 1/2	210 00	"	1, 1917	"	"
	1, 1905	6,000	3 1/2	210 00	"	1, 1918	"	"
	1, 1905	6,000	3 1/2	210 00	"	1, 1919	"	"
	1, 1905	6,000	3 1/2	210 00	"	1, 1920	"	"
	1, 1905	6,000	3 1/2	210 00	"	1, 1921	"	"
	1, 1905	6,000	3 1/2	210 00	"	1, 1922	"	"
	1, 1905	6,000	3 1/2	210 00	"	1, 1923	"	"
	1, 1907	2,000	1	80 00	"	1, 1915	"	"
	1, 1907	2,000	4	80 00	"	1, 1916	"	"
	1, 1907	2,000	4	80 00	"	1, 1917	"	"
	1, 1907	5,000	4	200 00	"	1, 1918	"	"

## LIST OF TOWN NOTES, TIME OF MATURING.—Continued.

Date.	Amt.	Rate.	Annual Interest.	Interest Due.	Maturity.	Borrowed on account of
May 1, 1907	\$5,000	4	\$200 00	May and Nov.	May 1, 1919	Galen Street Widening.
1, 1907	5,000	4	200 00	"	1, 1920	"
1, 1907	5,000	4	200 00	"	1, 1921	"
1, 1907	5,000	4	200 00	"	1, 1922	"
1, 1907	5,000	4	200 00	"	1, 1923	"
1, 1906	2,000	4	80 00	"	1, 1915	Refunding Debt.
1, 1906	2,000	4	80 00	"	1, 1916	"
1, 1906	2,000	4	80 00	"	1, 1917	"
1, 1906	2,000	4	80 00	"	1, 1918	"
1, 1906	2,000	4	80 00	"	1, 1919	"
1, 1906	2,000	4	80 00	"	1, 1920	"
1, 1906	2,000	4	80 00	"	1, 1921	"
1, 1906	2,000	4	80 00	"	1, 1922	"
1, 1906	2,000	4	80 00	"	1, 1923	"
1, 1906	2,000	4	80 00	"	1, 1924	"
1, 1906	2,000	4	80 00	"	1, 1925	"
1, 1906	2,000	4	80 00	"	1, 1926	"
1, 1906	2,000	4	80 00	"	1, 1927	"
1, 1906	2,000	4	80 00	"	1, 1928	"
1, 1906	2,000	4	80 00	"	1, 1929	"
1, 1906	2,000	4	80 00	"	1, 1930	"
1, 1906	2,000	4	80 00	"	1, 1931	"
1, 1906	2,000	4	80 00	"	1, 1932	"
1, 1906	2,000	4	80 00	"	1, 1933	"
1, 1906	2,000	4	80 00	"	1, 1934	"
1, 1906	2,000	4	80 00	"	1, 1935	"
1, 1906	2,000	4	80 00	"	1, 1936	"

May 1, 1907	\$2,000	4	\$80 00	May and Nov.	May 1, 1915	Mt. Auburn Street.
1, 1907	2,000	4	80 00	"	1, 1916	"
1, 1907	2,000	4	80 00	"	1, 1917	"
1, 1907	2,000	4	80 00	"	1, 1918	"
1, 1907	2,000	4	80 00	"	1, 1919	"
1, 1905	6,500	4	260 00	Aug. and Feb.	Aug. 1, 1915	New Engine House.
1, 1906	7,000	4	280 00	April and Oct.	Apr. 1, 1916	Sewer Loan.
1, 1906	10,000	3½	350 00	May and Nov.	May 1, 1915	Drainage.
1, 1906	10,000	4	400 00	"	1, 1916	"
1, 1907	5,000	4	200 00	"	1, 1914	"
1, 1909	5,000	4	200 00	July and Jan.	1, 1918	"
1, 1909	5,500	4	220 00	"	1, 1919	"
1, 1908	9,225	4	369 00	May and Nov.	May 1, 1917	Municipal Loan.
1, 1909	4,000	4	160 00	"	Nov. 1, 1917	Refunding Loan.
1, 1910	3,500	4	140 00	Mar. and Sept.	Sept. 1, 1920	Drainage.
1, 1910	5,500	4	220 00	"	1, 1920	Sewer.
1, 1910	5,000	4	200 00	Oct. and April	1, 1915	New High School.
1, 1910	5,000	4	200 00	"	1, 1916	"
1, 1910	5,000	4	200 00	"	1, 1917	"
1, 1910	5,000	4	200 00	"	1, 1918	"
1, 1910	5,000	4	200 00	"	1, 1919	"
1, 1910	5,000	4	200 00	"	1, 1920	"
1, 1910	5,000	4	200 00	"	1, 1921	"
1, 1910	5,000	4	200 00	"	1, 1922	"
1, 1910	5,000	4	200 00	"	1, 1923	"
1, 1910	5,000	4	200 00	"	1, 1924	"
1, 1910	5,000	4	200 00	"	1, 1925	"
1, 1910	5,000	4	200 00	"	1, 1926	"
1, 1910	5,000	4	200 00	"	1, 1927	"
1, 1910	5,000	4	200 00	"	1, 1928	"
1, 1910	5,000	4	200 00	"	1, 1929	"
1, 1910	2,000	4	80 00	May and Nov.	Nov. 1, 1915	"
1, 1910	2,000	4	80 00	"	1, 1916	"



## LIST OF TOWN NOTES, TIME OF MATURING.—Continued.

Date.	Amt.	Rate.	Annual Interest.	Interest Due.	Maturity.	Borrowed on account of
Nov. 1, 1910	\$2,000	4	\$80 00	May and Nov.	Nov. 1, 1917	New High School.
1, 1910	2,000	4	80 00	" "	1, 1918	" "
1, 1910	2,000	4	80 00	" "	1, 1919	" "
1, 1910	2,000	4	80 00	" "	1, 1920	" "
1, 1911	1,000	4	40 00	Jan. and July	1, 1915	Refunding Sewer Loan.
1, 1911	1,000	4	40 00	" "	1, 1916	" "
1, 1911	1,000	4	40 00	" "	1, 1917	" "
1, 1911	1,000	4	40 00	" "	1, 1918	" "
1, 1911	1,000	4	40 00	" "	1, 1919	" "
1, 1911	1,000	4	40 00	" "	1, 1920	" "
1, 1911	1,000	4	40 00	" "	1, 1921	" "
1, 1911	1,000	4	40 00	" "	1, 1922	" "
1, 1911	1,000	4	40 00	" "	1, 1923	" "
1, 1911	1,000	4	40 00	" "	1, 1915	Fire Station and Site.
1, 1911	1,000	4	40 00	" "	1, 1916	" "
1, 1911	1,000	4	40 00	" "	1, 1917	" "
1, 1911	1,000	4	40 00	" "	1, 1918	" "
1, 1911	1,000	4	40 00	" "	1, 1919	" "
1, 1911	1,000	4	40 00	" "	1, 1920	" "
1, 1911	1,000	4	40 00	" "	1, 1921	" "
1, 1911	1,000	4	40 00	" "	1, 1914	Drainage.
1, 1911	1,000	4	40 00	" "	1, 1915	" "
1, 1911	1,000	4	40 00	" "	1, 1916	" "
1, 1911	1,000	4	40 00	" "	1, 1917	" "
1, 1911	1,000	4	40 00	" "	1, 1918	" "
1, 1911	1,000	4	40 00	" "	1, 1918	" "
1, 1911	1,000	4	40 00	" "	1, 1919	" "

July 1, 1911	\$1,000	4	\$40 00	Jan. and July	July 1, 1920	Drainage.
May 1, 1911	1,000	4	40 00	May and Nov.	1, 1915	Hovey Street Sewer.
1, 1911	1,000	4	40 00	" "	1, 1916	" "
1, 1911	1,000	4	40 00	" "	1, 1917	" "
1, 1911	1,000	4	40 00	" "	1, 1918	" "
1, 1911	1,000	4	40 00	" "	1, 1919	" "
April 1, 1912	2,000	4	80 00	April and Oct.	1, 1915	Drainage and Sewerage.
1, 1912	2,000	4	80 00	" "	1, 1916	" "
1, 1912	2,000	4	80 00	" "	1, 1917	" "
1, 1912	2,000	4	80 00	" "	1, 1918	" "
1, 1912	2,000	4	80 00	" "	1, 1919	" "
1, 1912	2,000	4	80 00	" "	1, 1920	" "
1, 1912	2,000	4	80 00	" "	1, 1921	" "
1, 1912	1,000	4	40 00	" "	1, 1915	East End Fire Station Equipment.
1, 1912	1,000	4	40 00	" "	1, 1916	" "
1, 1912	1,000	4	40 00	" "	1, 1917	" "
1, 1912	1,000	4	40 00	" "	1, 1918	" "
1, 1912	1,000	4	40 00	" "	1, 1914	Mt. Auburn Street Construction.
1, 1912	1,000	4	40 00	" "	1, 1915	" "
1, 1912	1,000	4	40 00	" "	1, 1916	" "
1, 1912	1,000	4	40 00	" "	1, 1917	" "
July 1, 1912	1,000	4	40 00	Jan. and July	1, 1915	Hersom Street Sewer.
1, 1912	1,000	4	40 00	" "	1, 1916	" "
1, 1912	1,000	4	40 00	" "	1, 1914	Water Mains.
1, 1912	1,000	4	40 00	" "	1, 1915	" "
1, 1912	1,000	4	40 00	" "	1, 1916	" "
1, 1912	1,000	4	40 00	" "	1, 1917	" "
1, 1912	1,000	4	40 00	" "	1, 1914	High School Equipment.
1, 1912	3,000	4	120 00	" "	1, 1915	" "
1, 1912	3,000	4	120 00	" "	1, 1916	" "
1, 1912	3,000	4	120 00	" "	1, 1917	" "
1, 1912	3,000	4	120 00	" "	1, 1918	" "
1, 1912	3,000	4	120 00	" "	1, 1919	" "

## LIST OF TOWN NOTES, TIME OF MATURING.—Continued.

Date.	Amt.	Rate.	Annual Interest.	Interest Due.	Maturity.	Borrowed on account of
July 1, 1912	\$3,000	4	\$120 00	Jan. and July	July 1, 1920	High School Equipment.
1, 1912	3,000	4	120 00	"	1, 1921	" "
May 1, 1913	1,000	4½	45 00	May and Nov.	May 1, 1915	West Watertown Sewer.
1, 1913	1,000	4½	45 00	"	1, 1916	" "
1, 1913	1,000	4½	45 00	"	1, 1917	" "
1, 1913	1,000	4½	45 00	"	1, 1918	" "
1, 1913	1,000	4½	45 00	"	1, 1919	" "
1, 1913	1,000	4½	45 00	"	1, 1920	" "
1, 1913	1,000	4½	45 00	"	1, 1914	North Watertown Sewer.
1, 1913	1,000	4½	45 00	"	1, 1915	" "
1, 1913	1,000	4½	45 00	"	1, 1915	Belmont Street Drain.
1, 1913	1,000	4½	45 00	"	1, 1916	" "
1, 1913	1,900	4½	86 00	"	1, 1914	Mt. Auburn Street Drain.
1, 1913	1,000	4½	45 00	"	1, 1915	" "
1, 1913	1,000	4½	45 00	"	1, 1916	" "
1, 1913	2,200	4½	99 00	"	1, 1914	South Side School.
1, 1913	2,000	4½	90 00	"	1, 1915	" "
1, 1913	2,000	4½	90 00	"	1, 1916	" "
1, 1913	1,000	4½	45 00	"	1, 1917	" "
1, 1913	1,000	4½	45 00	"	1, 1918	" "
1, 1913	1,000	4½	45 00	"	1, 1919	" "
1, 1913	1,000	4½	45 00	"	1, 1920	" "
1, 1913	1,000	4½	45 00	"	1, 1921	" "
1, 1913	1,000	4½	45 00	"	1, 1922	" "
1, 1913	1,000	4½	45 00	"	1, 1923	" "

June 1, 1913	\$1,000	4 1/2	\$45 00	June and Dec.	June 1, 1915	Remodeling Old High School.
1, 1913	1,000	4 1/2	45 00	" "	1, 1916	" "
May 1, 1913	5,000	4	200 00	May and Nov.	1, 1916	South Side School.
1, 1913	5,000	4	200 00	" "	1, 1917	" "
1, 1913	5,000	4	200 00	" "	1, 1918	" "
1, 1913	4,000	4	160 00	" "	1, 1919	" "
1, 1913	3,000	4	120 00	" "	1, 1920	" "
1, 1913	3,000	4	120 00	" "	1, 1921	" "
1, 1913	3,000	4	120 00	" "	1, 1922	" "
1, 1913	3,000	4	120 00	" "	1, 1923	" "
1, 1913	3,000	4	120 00	" "	1, 1924	" "
1, 1913	3,000	4	120 00	" "	1, 1925	" "
1, 1913	3,000	4	120 00	" "	1, 1926	" "
1, 1913	3,000	4	120 00	" "	1, 1927	" "
1, 1913	3,000	4	120 00	" "	1, 1928	" "
1, 1913	3,000	4	120 00	" "	1, 1929	" "
1, 1913	3,000	4	120 00	" "	1, 1930	" "
1, 1913	3,000	4	120 00	" "	1, 1931	" "
1, 1913	3,000	4	120 00	" "	1, 1932	" "
1, 1913	3,000	4	120 00	" "	1, 1933	" "
1, 1913	1,000	4	40 00	" "	1, 1915	Hosmer School Land.
1, 1913	1,000	4	40 00	" "	1, 1916	" "
1, 1913	1,000	4	40 00	" "	1, 1917	" "
1, 1913	1,000	4	40 00	" "	1, 1918	" "
July 1, 1914	1,500	4 1/2	67 50	Jan. and July	1, 1915	South Side School Furnishings
1, 1914	1,000	4 1/2	45 00	" "	1, 1916	" "
1, 1914	3,300	4 1/2	148 50	" "	1, 1915	Sewer and Drainage.
1, 1914	3,000	4 1/2	135 00	" "	1, 1916	" "
1, 1914	2,000	4 1/2	90 00	" "	1, 1917	" "
1, 1914	2,000	4 1/2	90 00	" "	1, 1918	" "
1, 1914	2,000	4 1/2	90 00	" "	1, 1919	" "
1, 1914	2,000	4 1/2	90 00	" "	1, 1920	" "

LIST OF TOWN NOTES, TIME OF MATURING.—*Concluded.*

Date.	Amt.	Rate.	Annual Interest.	Interest Due.	Maturity.	Borrowed on account of
July 1, 1914	\$2,000	4½	\$90 00	Jan. and July	July 1, 1921	Sewer and Drainage.
1, 1914	2,000	4½	90 00	" "	1, 1922	" "
1, 1914	1,000	4½	45 00	" "	1, 1923	" "
1, 1914	1,000	4½	45 00	" "	1, 1924	" "
1, 1914	2,000	4½	90 00	" "	1, 1915	Pavement.
1, 1914	2,000	4½	90 00	" "	1, 1916	" "
1, 1914	2,000	4½	90 00	" "	1, 1917	" "
1, 1914	1,000	4½	45 00	" "	1, 1918	" "
1, 1914	1,000	4½	45 00	" "	1, 1919	" "
Dec. 1, 1914	2,500	4½	112 50	June and Dec.	Dec. 1, 1915	East End School.
1, 1914	2,000	4½	90 00	" "	1, 1916	" "
1, 1914	1,000	4½	45 00	" "	1, 1917	" "
1, 1914	1,000	4½	45 00	" "	1, 1918	" "
1, 1914	1,000	4½	45 00	" "	1, 1919	" "
1, 1914	1,000	4½	45 00	" "	1, 1920	" "
1, 1914	1,000	4½	45 00	" "	1, 1921	" "
1, 1914	1,000	4½	45 00	" "	1, 1922	" "
1, 1914	1,000	4½	45 00	" "	1, 1923	" "
1, 1914	1,000	4½	45 00	" "	1, 1924	" "
1, 1914	1,000	4½	45 00	" "	1, 1925	" "
1, 1914	1,000	4½	45 00	" "	1, 1926	" "
	<u>\$767,525</u>				Apr. 14, 1915	Anticipation of Revenue.
	125,000					

HARRY W. BRIGHAM, *Treasurer.*

Watertown, December 31, 1914.

INSURANCE.

Property Insured.	Where Insured.	Amount.	Total.	Expires.
Marshall Spring Schoolhouse....	American Central, St. Louis.....	\$5,000 00		Jan. 2, 1917
	Boston Insurance Co.....	5,000 00		Dec. 9, 1915
	Northern Assurance Co.....	5,000 00		May 1, 1916
	Connecticut Fire Ins. Co., Hartford.....	5,000 00		Dec. 9, 1915
	New Hampshire.....	5,000 00		Dec. 9, 1915
	Fireman's Fund Ins. Co., San Francisco.....	5,000 00		Jan. 5, 1916
	American Central, St. Louis.....	5,000 00		Dec. 9, 1915
	Continental, New York.....	5,000 00		Dec. 21, 1916
	London & Lancashire Fire Insurance Co., Liverpool.....	5,000 00		Jan. 1, 1917
	German-American Ins. Co. New York.....	5,000 00	\$50,000 00	Jan. 1, 1917
Francis Schoolhouse.....	Franklin, Philadelphia.....	5,000 00		Nov. 20, 1915
	Fireman's Fund Ins. Co., San Francisco.....	5,000 00		Nov. 20, 1915
	London Assurance Co., London.....	5,000 00		Dec. 12, 1915
	National Fire Ins. Co. Hartford, Ct.....	5,000 00		Dec. 24, 1915
	New Hampshire.....	2,500 00		Dec. 24, 1915
	Agricultural, New York.....	2,500 00		Dec. 24, 1915
	Northern London.....	5,000 00		Jan. 16, 1916
	Norwich Union.....	5,000 00		Jan. 23, 1916
	New Hampshire.....	5,000 00	40,000 00	Jan. 25, 1916
Hosmer Schoolhouse.....	American Central, St. Louis.....	5,000 00		Feb. 21, 1919
	Penn, Pa.....	5,000 00		May 20, 1919
	Boston Insurance Co.....	5,000 00		Dec. 15, 1918
	Queens Ins. Co. of America, New York.....	5,000 00		Dec. 15, 1918

## INSURANCE—Continued.

Property Insured.	Where Insured.	Amount.	Total.	Expires.
Hosmer Schoolhouse—Contin'd	Connecticut Fire Ins. Co., Hartford.....	\$5,000 00		Dec. 20, 1918
	American Central, St. Louis.....	5,000 00	\$30,000 00	Dec. 27, 1918
High Schoolhouse and Apparatus	Palatine Ins. Co., London.....	5,000 00		Nov. 26, 1918
	Northern Assurance Co., London.....	2,000 00		Oct. 12, 1916
	Palatine Ins. Co., London.....	4,800 00		May 25, 1919
	Palatine Ins. Co., London.....	5,000 00	16,800 00	July 1, 1918
Grant Schoolhouse.....	North British and Mer. Ins. Co., London.....	4,000 00		Dec. 18, 1915
	Commerce, New York.....	3,200 00		Feb. 4, 1919
	Orient, Connecticut.....	2,000 00		Mar. 17, 1915
	Agricultural.....	2,000 00	11,200 00	Mar. 17, 1915
Coolidge Schoolhouse.....	London Assurance Co., London.....	2,600 00		Sept. 5, 1916
	American Central, St. Louis.....	1,800 00	4,400 00	May 26, 1919
Parker Schoolhouse.....	Springfield.....	2,500 00		Sept. 5, 1916
	London Assurance Co., London.....	700 00	3,200 00	May 26, 1917
Lowell Schoolhouse.....	Connecticut Fire Ins. Co., Hartford.....	1,500 00		Sept. 3, 1918
	London Assurance Co., London.....	2,000 00	3,500 00	Feb. 8, 1917
Bemis Schoolhouse.....	Fireman's Ins. Co., Newark, N. J.....	3,000 00	3,000 00	Feb. 9, 1918
	Penn Fire Ins Co., Philadelphia.....	5,000 00		Mar. 5, 1915
Public Library.....	German-American.....	4,000 00		Dec. 29, 1919
	American Central Ins. Co., St. Louis.....	5,000 00		Sept. 21, 1918

TREASURER'S REPORT

Public Library.—Continued.....					
Royal Ins. Co., Liverpool.....	\$5,000 00		Mar.	13, 1915	
Law Union and Crown, Chicago.....	5,000 00		May	24, 1919	
Agricultural, New York.....	5,000 00		Dec.	29, 1918	
National Union, Pa.....	3,000 00		May	26, 1919	
Norwich Union Fire Ins. Co., England.....	5,000 00		Sept.	21, 1918	
American Central, St. Louis.....	4,000 00		May	26, 1919	
Home, New York.....	7,000 00	\$48,000 00			
Springfield Ins. Co., Springfield, Mass.....	2,500 00		May	25, 1919	
Norwich Union.....	3,000 00		Sept.	1, 1916	
Niagara.....	2,500 00		Oct.	11, 1916	
Agricultural.....	500 00		July	30, 1915	
American Central, New York.....	5,000 00	13,500 00	Mar.	11, 1916	
National Union, Pa.....	4,000 00		May	7, 1915	
Equitable, Providence, R. I.....	2,500 00		Dec	30, 1918	
Home Ins. Co., New York.....	1,000 00		Nov.	15, 1915	
Home Ins. Co., New York.....	875 00		Aug.	12, 1916	
Actna Ins. Co., Hartford.....	875 00		Aug.	12, 1916	
North Assurance, London.....	2,100 00		May	27, 1919	
Holyoke Mutual Fire Ins. Co., Salem.....	1,500 00		Nov.	5, 1917	
Middlesex Mutual Ins. Co., Concord.....	1,500 00		Nov.	1, 1917	
Penn Fire Ins. Co., Philadelphia.....	2,000 00		Dec.	21, 1919	
Niagara.....	1,000 00		Dec.	17, 1916	
Western Assurance.....	4,500 00		May	7, 1915	
Equitable, Providence, R. I.....	1,750 00		May	3, 1918	
Westchester, New York.....	3,000 00	26,000 00	May	7, 1915	
Norwich Union Fire Ins. Society, England.....	4,000 00		Dec.	15, 1915	
Queens Ins. Co., New York.....	4,000 00		Jan.	15, 1916	
Fireman's Fund Ins. Co., San Francisco.....	4,000 00		Feb.	10, 1916	
London Assurance Co.....	4,000 00		Feb.	24, 1916	
American Central.....	5,000 00	21,000 00	Mar.	14, 1916	
Town Hall.....					
Almshouse, Barn, etc.....					
Police and Fire Station.....					



INSURANCE.—*Concluded.*

Property Insured.	Where Insured.	Amount.	Total.	Expires.
Water Department.....	Middlesex Mutual Fire Ins. Co., Concord London Assurance Co., London Western Assurance.....	\$3,000 00 2,500 00 800 00	\$6,300 00	Oct. 13, 1915 May 22, 1918 Jan. 16, 1916
Isolation Hospital.....	Penn Fire Ins. Co., Philadelphia. Fireman's Ins. Co., Newark, N. J. Boston..... Phoenix, Hartford. German-American Ins. Co., New York Sun Ins. Co., London Aetna Ins. Co., Hartford Home Ins. Co., New York London Assurance, London.....	400 00 300 00 300 00 300 00 300 00 300 00 300 00 300 00 300 00	2,800 00	July 1, 1915 July 1, 1915 July 1, 1915 July 1, 1915 July 1, 1915 July 1, 1915 July 1, 1915 July 1, 1915
Portable Schoolhouse.....	Agricultural, New York.....	1,800 00	1,800 00	Sept. 4, 1915
Boiler Insurance.....	Casualty Co. of America.....	75,000 00	75,000 00	Jan. 8, 1916
New Fire Station.....	Union-Pittsburg..... Agricultural, New York Mercantile Fire and Marine Ins. Co., Boston	2,500 00 2,500 00 5,000 00	10,000 00	Mar. 11, 1917 Mar. 11, 1917 Mar. 8, 1917
New High School.....	Norwich Union, England..... London Assurance, England..... London Assurance, England..... American Central, St. Louis Connecticut, Hartford..... North Assurance, London.....	5,000 00 5,000 00 5,000 00 10,000 00 5,000 00 10,000 00	50,000 00	Feb. 27, 1918 Mar. 1, 1918 Mar. 1, 1918 Mar. 3, 1918 Feb. 28, 1918 Feb. 26, 1918

TREASURER'S REPORT

New High School.—Continued.				
Westchester, New York.....	5,000 00	Feb. 27, 1918		
National Union, Pittsburg.....	5,000 00	Feb. 27, 1918		
State, Liverpool.....	5,000 00	Feb. 25, 1918		
North British and Mercantile, London.....	5,000 00	Feb. 25, 1918		
Aetna, Hartford.....	5,000 00	Feb. 26, 1918		
German Alliance, N. Y.....	5,000 00	Feb. 26, 1918		
English-American.....	5,000 00	Mar. 1, 1918		
Caledonian, New York.....	5,000 00	Mar. 1, 1918		
Penn, Philadelphia.....	5,000 00	Feb. 27, 1918		
German-American, New York.....	5,000 00	Feb. 27, 1918		
Continental, New York.....	5,000 00	Feb. 26, 1918		
Sun, New York.....	5,000 00	Feb. 26, 1918		
Western, Pittsburg.....	5,000 00	Feb. 27, 1918		
American Central, St. Louis.....	5,000 00	Feb. 27, 1918		
Liverpool and London.....	5,000 00	Feb. 26, 1918		
North Assurance, London.....	5,000 00	Feb. 26, 1918		
American Ins. Co., New Jersey.....	5,000 00	Feb. 26, 1918		
Agricultural, New York.....	5,000 00	Feb. 26, 1918		
North Assurance, New York.....	5,000 00	Feb. 26, 1918		
	\$135,000 00			
South Side School.....	10,000 00	June 1, 1915		
Massachusetts Fire, Marine.....	10,000 00	June 23, 1915		
Penn, Philadelphia.....	10,000 00	June 15, 1915		
American Central.....	10,000 00	Sept. 16, 1915		
Agricultural.....	8,000 00	Aug. 3, 1915		
Niagara.....				
North Assurance.....	350 00	Sept. 17, 1915		
Total.....	\$550,450 00			
Play Ground.....				

HARRY W. BRIGHAM, Treasurer.

## REPORT OF THE FINANCE COMMITTEE.

In submitting the seventh annual report, containing the recommendations of the Finance Committee, we wish to call the attention of the citizens and all the officers to the need of greater efficiency and economy in making up the amounts required for the several branches of our Town work. This year your Committee was confronted with what seemed an almost hopeless task, namely a budget, including the articles in warrant of over \$630,000, an increasing State and County tax, and a great reduction in receipts, as will be seen in unexpended balance account.

### Our Borrowing Capacity.

On December 31, 1913, our borrowing capacity was \$37,402. On January 1, 1914, we were overdrawn \$1137. This was caused by the enactment of the new law relating to Municipal Finances, Chapter 719 of the Acts of 1913, Section 12. Towns shall not authorize indebtedness to an amount exceeding three per cent on the average of the Assessors' valuation of the taxable property for three preceding calendar years, the valuation being first reduced by the amount of all abatements allowed thereon, previous to the last day of December of the preceding calendar year, namely:

1911 Valuation,	\$15,204,000 00	
1912 Valuation,	15,994,400 00	
1913 Valuation,	17,520,900 00	
		\$48,719,300 00
1911 Abatements,	\$3,225 00	
1912 Abatements,	2,534 00	
1913 Abatements,	4,713 00	
		10,472 00
		\$48,708,828 00
		\$16,236,276 00
Three per cent, Borrowed,		\$487,088 00
		488,225 00
Overborrowed,		\$1,137 00

On April 1, \$9000 will be due; after subtracting shortage of January 1, there will be a borrowing capacity of \$7863, a sum altogether too small to have in reserve for an emergency. This sum will be increased and on July 1 we can borrow \$47,000. Therefore every special article in the warrant ought to go over until midsummer. Your Finance Committee ask your serious consideration of this phase of our Town finances.

### **Vocational Work.**

The school appropriation should have the attention of every citizen. This department has increased fifty per cent (50%) in six years. One branch of this department is the Evening School. We approve the commercial and elementary work, but strongly disapprove of the vocational work in dressmaking, millinery and cooking. It seems a needless and extravagant expense, and we would recommend that the Town request the School Committee to discontinue these branches in the Evening School unless some arrangement can be devised to carry them on without any expense to the Town. Laws are being enacted every year in regard to education. Some say the Town *shall* do certain things; others say towns *may* do certain things. To those that say "shall" we, of course, must comply, but to those that say "may," of which vocational work is one, we should hesitate about adopting.

### **High School Hall.**

The School Committee have requested the Finance Committee to express their opinion on the use of the hall for other than school purposes. Again, the law says, the School Committee *may* allow organizations to use it, but as the expense of lighting, heating, extra janitorship and building superintendence is borne by the Town, your Finance Committee think it should not be used for other than school purposes free of charge. We submit the matter to the citizens for consideration.

### **Board of Health.**

Leaving the affairs of this department to its agent has cost the Town \$629. On page 3, Report of the Board of Health, it reads: On May 1 a contract was signed with Mr. Beatrice

to collect the garbage for three years, as follows: First year, \$2548; second year, \$2673; third year, \$2798. In this they carried out the vote of the Town at the last annual Town meeting. Early this year it was called to the attention of the Finance Committee that Mr. Beatrice had tired of his agreement, and proposed to abandon it at the end of the year. Your Committee called for copies of the contract and bond, but found that no contract existed between the parties, as Mr. Beatrice had never signed a contract or given a proper bond.

Thus, through lax methods of its officers, the Town has suffered.

The Board has again asked for figures for this work, and Mr. Beatrice is still low man, with an increase of \$629, and been awarded the contract.

We would recommend that all officers and committees making contracts and requiring bonds in behalf of the Town, should consult the Town Counsel. We further recommend that the proper sureties consist of a bond furnished by a surety company.

### **Motor Cars.**

Three of the departments of the town are operating motor cars; we would recommend that all such cars be marked "Town of Watertown," with the department name to which it belongs, this marking to be in a conspicuous place on each motor car, in plain letters.

### **Our Tax Rate.**

The great problem that your Finance Committee is expected to solve is how to furnish every department with ample funds and make the burden upon the tax payers light as possible. Last year our tax rate was \$19.20, a rate that your Committee thinks ought not to be increased. The State and County tax, Town debt, maturing and interest account amounting to \$213,207.17 means \$11.84 tax rate at the present valuation. Therefore there is only \$7.36 plus receipts (which are somewhat decreased) left to administer all of the Town departments, many of which have fixed charges that cannot be cut. It is expected that the State and County taxes will be increased this year. Your Committee has forwarded a vote to our State Senator and Representative, urging them to do all in their power to prevent

this ever increasing burden. The Committee has not accomplished their desire, but considering the conditions, we have done the best we could.

### **Overlay of Taxes.**

It is the opinion of the Finance Committee that in this period of increased assessment and the mobility of the polls assessed that the Town should request the Assessors to assess a liberal overlay.

In the year 1911 the overlay assessed was \$4945.05, in 1912 \$4359.92, and in 1913 \$861.60. The abatements thus far for 1913 amount to over \$5152.29. If the Assessors had availed themselves of Chapter 823 of the Acts of 1913, Section 54, which reads: "Assessors, except in the City of Boston, may add to the amount to be assessed not more than five per cent (5%) thereof, although the limit of taxation as fixed by any city may by such overlay be exceeded, such amount to be used only for avoiding fractional divisions of the amount to be assessed in the apportionment thereof, and for abatements granted on account of polls assessed in the year in which the overlay is made or of taxes in the warrant of which the overlay is a part, etc.," it would have greatly helped the financial condition and provided in one way against a deficit.

The small overlay of 1913 was probably caused by the desire of the Assessors to have a low tax rate, but it does seem to your Committee that we should provide amply for possible abatement.

### **Detail Report of the Finance Committee.**

The Finance Committee has considered appropriations asked for by Town officers and committees, also articles in the Warrant calling for appropriations.

The appropriations recommended are for the entire year from January 1 to December 31, and are without any receipts or balances.

The appropriations recommended, including State, County and Metropolitan taxes, are \$529,776.78.

In determining the amount to be assessed, we estimate the receipts for 1914 as follows:

Water income,	\$60,000 00	
Bank and corporation tax,	53,000 00	
Street railway tax,	12,000 00	
Estimated polls,	8,000 00	
Miscellaneous receipts,	20,000 00	
	<hr/>	\$153,000 00
To which shall be added:		
Unexpended balances, December 31, 1913,	\$4,875 33	
Premium on bonds	1,260 05	
	<hr/>	6,135 38
		<hr/>
		\$159,135 38

leaving \$370,641 40 to be assessed on the estates, which will give an approximate tax rate of about \$20.59 per thousand.

*Article 4.* To grant such sums of money as may be thought necessary for the uses and expenses of the Town the ensuing year, direct how the same shall be raised, or act thereon.

(See tabulated schedule of appropriations, pages 102 to 111 as recommended.)

*Article 5.* To see if the Town will vote to appropriate the necessary sum of money to pay that portion of the Town debt which matures on or previous to January 1, 1915, direct how the same shall be raised, or take any action relating thereto.

The Committee recommends the following vote:

Voted: That the sum of eighty thousand dollars (\$80,000) be and the same is hereby appropriated for the purpose of paying that portion of the Town debt which matures previous to and on January 1, 1915, and that of this amount the sum of one thousand two hundred and sixty dollars and five cents (\$1260.05) be paid from the premium account of South Side Schoolhouse, and that the sum of seventy-eight thousand seven hundred and thirty-nine dollars and ninety-five cents (\$78,739.95) to be paid from the tax levy for the year 1914.

*Article 8.* To see if the Town will grant a sum of money for the care of the grounds around the Soldiers' Monument, and to defray the expenses of decorating the graves of deceased

soldiers on the next Memorial Day, and authorize Isaac B. Patten Post 81, G. A. R., to expend the same, direct how the same shall be raised, or act thereon.

The Committee recommend that the sum of three hundred and twenty-five dollars (\$325) be appropriated.

*Article 9.* To see if the Town will vote to appropriate a sum of money for the purpose of repairing North Beacon Street, direct how the money shall be provided, or take any action relating thereto. (Petition of John P. Gallagher, 3 Green Street, and others.)

At the present time there is a bill before the General Court to make this street a State highway. Your Committee have been advised to withhold their recommendations until the adjourned annual Town meeting. We hope to be able to make a recommendation at that time.

*Article 10.* To see if the Town will vote to appropriate a sum of money for the purpose of extending the drainage system in Main Street, West Watertown district, direct how the money shall be provided, or take any action relating thereto. (Petition of T. James Gallagher, 3 Green Street, and others.)

The Committee is of the opinion that this improvement should be started, but owing to the impossibility of borrowing the money at the present time, it recommends that action be deferred until after July 1, 1914, when the borrowing capacity of the Town will have been enlarged by the payment of notes maturing on or before that date.

*Article 11.* To see if the Town will vote to appropriate a sum of money for the purpose of repairing Lexington Street, direct how the same shall be provided, or take any action relating thereto. (Petition of T. James Gallagher, 3 Green Street, and others.)

The Committee deems it inexpedient to take any action upon this matter at the present meeting, but recommend it be referred to the Selectmen for their earnest consideration.

*Article 14.* To see if the Town will vote to appropriate the sum of \$5000 to pay the cost of resurfacing and grading Arlington Street from the B. & M. Railroad tracks to the corner of Arsenal and Arlington Streets, and direct how the same



shall be raised or act thereon. (Petition of Alfred A. Glidden, 65 Adams Avenue, and others.)

The Committee recommends that when the borrowing capacity will allow, that this item be submitted to the Town for consideration and action and that it be referred to the Selectmen for their consideration and recommendation.

*Article 15.* To see if the Town will vote to appropriate the sum of \$4500 to pay the cost of resurfacing and grading Dexter Avenue from Mt. Auburn Street to the corner of Laurel Street and Dexter Avenue, and direct how the same shall be raised, or act thereon. (Petition of Alfred A. Glidden, 65 Adams Avenue, and others.)

The Committee recommend no appropriation at this time.

*Article 16.* To see if the Town will vote to appropriate the sum of \$2500 to pay the cost of resurfacing and grading Elm Street, from Arlington to Arsenal Streets, and direct how the same shall be raised, or act thereon. (Petition of Alfred A. Glidden, 65 Adams Avenue, and others.)

The Committee recommends no appropriation at this time.

*Article 17.* To see if the Town will vote to appropriate the sum of \$900 to pay the cost of resurfacing and grading Nichols Avenue, from Dexter Avenue to Melendy Avenue, and direct how the same shall be raised, or act thereon. (Petition of Alfred A. Glidden, 65 Adams Avenue and others.)

The Committee recommends that the sum of nine hundred dollars (\$900) be expended for this purpose and that this amount be taken from the appropriation for General Construction of Highways.

*Article 18.* To see what action the Town will take in regard to releasing to the owners of land abutting on a private way called Cosy Street, all the right, title and interest acquired by the Town in said way under a sale thereof made on or about August 11, 1911, for non-payment of taxes, or act thereon.

This article does not call for an appropriation of money, but your Committee concurs in the recommendation of the Selectmen to be made at the adjourned annual Town meeting.

*Article 19.* To see if the Town will vote to appropriate a sum of money for the purpose of repairing and resurfacing Water

Street, direct how the money shall be provided, or take any action relating thereto. (Petition of William M. Emerson, 48 Walnut Street, and others.)

The Committee recommends that the sum of two thousand two hundred and thirty dollars (\$2230) be expended for this purpose. This estimate from the Superintendent of Streets is to rebuild Water Street with tar macadam and construct sidewalk on one side with granite curb a distance of six hundred and forty feet (or more) from Galen Street, and that this amount be paid from the appropriation for General Construction of Highways.

*Article 20.* To see if the Town will vote to appropriate a sum of money for the purpose of paying the cost of extending the sewer system on Belmont Street from School Street to Common Street, direct how the money shall be provided, or act thereon. (Petition of Helen N. Sheldon, 847 Belmont Street, and others.)

The Committee recommend no action, as the borrowing capacity of the Town at the present time will not allow any additional expenditures. We would suggest this matter be referred to a later meeting.

*Article 22.* To see if the Town will vote to appropriate a sum of money to pay the cost of resurfacing Waverley Avenue from Main Street to Belmont Street, direct how the money shall be provided, or act thereon. (Petition of North Watertown Improvement League, A. B. Jones, president.)

The Committee recommend no appropriation at this time.

*Article 25.* To see if the Town will vote to appropriate a sum of money for the purpose of extending the water system in Hall Avenue, Hardy Avenue, Hillside, Wilson and Perry Streets, direct how the money shall be provided, or act thereon. (Petition of North Watertown Improvement League, A. B. Jones, president.)

The Committee have advised the petitioners to consult the Water Commissioners in regard to the expense and advisability of this matter, and we hope to be able to report at the adjourned annual Town meeting.

*Article 26.* To see if the Town will vote to purchase, for its

assessed value, a strip of land containing 778 feet on Main Street, between Spring Street and Merchant's Row, direct how the money shall be provided, or act thereon.

The Committee recommend the purchase at the assessed value and an appropriation of two thousand three hundred and thirty-four dollars (\$2334) and that the amount be assessed.

*Article 27.* To see what action the Town will take relative to the settlement of claim of Julia A. Drew, or take any action relating thereto.

Your Committee recommend the appropriation of eleven hundred dollars (\$1100) for the purchase of the two lots, and for settlement of all claims against the Town and that the amount be assessed.

*Article 31.* To see if the Town will vote to purchase a lot of land located on Brookline Street described as Lot 508, or take any action relating thereto.

The Committee recommend the purchase, and an appropriation of thirty dollars (\$30). This amount to be paid from the Contingent Fund.

*Article 32.* To see if the Town will vote to appropriate a sum of money for the purpose of installing a new public scale and direct how the money shall be provided, or act thereon.

The Committee recommend the sum of eight hundred dollars (\$800) to install a new twenty (20) ton public scale (Fairbanks make). Steel frame platform ten feet by twenty feet on concrete foundation. The same to be installed under the direction of the Selectmen.

*Article 36.* To see if the Town will vote to retire on a pension Patrick Doyle, of the Highway Department, under the provisions of Chapter 503 of Acts of 1912, appropriate a sum of money to pay the cost thereof, or act thereon.

If at the adjourned annual Town meeting it is voted to retire the above person, your Committee recommend the appropriation of three hundred and fifty-seven dollars and thirty-seven cents (\$357.37). The same to be assessed.

**In General.**

Your Committee wish to thank the Selectmen, officers and departments who have given of their time and material in assisting us in drawing our conclusions. We ask the co-operation of all citizens and Town officers that we may strive together to accomplish the best results for the entire Town with the means placed at our disposal.

CURTIS W. BIXBY,

*Chairman.*

*Voted.* That the report of the Chairman be accepted and adopted as the report of the Committee.

CHARLES HALL, Jr.,

*Clerk*

## Tabulated Schedule of Appropriations.

	Appro. 1913	Expended 1913	Appropriation Aked, 1914	Unpd. Bills Dec. 31, '13	Balance Dec. 31, '13	Committee Recommends 1914
<b>Taxes</b>						
State Tax .....	\$32,800 00	\$32,800 00	\$32,800 00			†\$32,800 00
County Tax .....	16,547 12	16,547 12	16,547 12			†16,547 12
Charles River Basin .....	1,501 69	1,501 69	1,501 69			†1,501 69
<b>General Administration.</b>						
Selectmen's Department .....	1,650 00	1,623 35	1,650 00		\$28 65	1,650 00
Selectmen's salaries, \$900; clerk, \$500; incidentals, \$250						
Auditing Department .....	1,800 00	1,792 54	2,100 00		7 46	1,800 00
Salary, \$1,500; contingencies, \$300.						
Treasurer's Department .....	2,125 00	2,056 75	2,425 00		68 25	2,125 00
Salary, \$1,500; bond, \$200; contingencies, \$300; note and bond expense, \$125.						
Tax Collector's Department .....	2,600 00	2,508 75	2,900 00		91 25	2,600 00
Salary, \$1,500; bond, \$150; two deputy collector's bonds, \$30; contingencies, \$220; special tax sales, \$300; clerical assistance, \$400.						
Special for Tax Titles .....	1,000 00	20 24	250 00		979 76	250 00
Assessors.						
Salary, three Assessors .....	1,800 00	1,800 00	1,800 00			1,800 00
Contingencies, \$1022; clerk, \$728; extra clerk, \$250 .....						
Town Clerk's Department .....	2,100 00	2,100 00	2,200 00	\$57 30		2,000 00
Salary \$850; contingencies \$1,000; special for publishing records of town meetings, \$350.					2 21	2,200 00
Registrars of Voters, salaries .....	300 00	300 00	300 00			300 00
Printing Voting Lists .....	90 00	108 50	130 00			130 00
Election Expense .....	900 00	1,029 69	1,127 00		2 00	1,127 00
A Finance Committee .....	1,500 00	*1,176 05	1,000 00		323 95	1,000 00
Care and maintenance of Town Hall .....	1,545 00	1,544 19	1,650 00		81	1,550 00
Salary janitor, \$600; general, \$900; repairs to piano, \$50.						

\* \$221.45 expended; \$954.60 transferred

Legal Services.....	950 00	731 76	950 00	218 24	950 00
Salary Town Counsel, \$600; expenses, \$350.					
Printing Town Reports.....	1,900 00	1,873 40	2,000 00	26 60	2,000 00
Memorial Day (see Article 8).....	325 00	325 00	325 00		325 00
Insurance.....	3,348 00	2,709 65	981 70	638 35	981 70
Contingencies.....	500 00	477 29	500 00	22 71	500 00
B Discounts.....	4,000 00	3,877 60	4,500 00	122 40	nothing
Abatement of taxes for 1914.....	2 500 00	2,500 00	5,000 00		3,000 00
C Abatement of taxes prior to 1914.....			2,500 00		2,500 00
Dog Officer.....	200 00	188 50.	200 00	11 50	200 00
<b>Protection of Persons and Property.</b>					
D Police (\$19,540.25).....	17,424 61	17,389 67	18,484 96	34 94	17,985 25
Salaries include chief, lieutenant, twelve patrolmen, special police, janitor and Park police subject to the call of the Park Commissioners.					
New horse for ambulance.....			350 00		350 00
Contingencies.....	765 00	763 59	795 00	1 41	750 00
Special for fire Alarm boxes Paul Street, Carroll and Hovey Streets, Forest, cor. Fayette Street, wiring to be charged to the department of poles and wires.....			455 00		455 00
D Motor combination and ambulance.....			3 600 00		
E Fire (\$19,789.50).....	12,750 00	12,550 02	14,962 00	199 98	14,034 50
Salaries include chief, nineteen callmen and officers and for one additional permanent man from May 1, providing the town so votes, and for salaries of permanent men.					
Fire Station No. 1, contingencies.....	3,220 00	3,205 25	3,200 00	14 75	3,200 00
Fire Station No. 2.....	591 00	590 26	600 00	74	555 00
Special for five fire alarm boxes Palfrey Street, Hill, Hall Avenue, Columbia Road, Prescott, cor. Charles Street, and one extra in fire station. Wiring to be charged to the department of Poles and Wires.....			400 00		400 00

## Tabulated Schedule of Appropriations.—Continued.

	Appro. 1913	Expended 1913	Appropriation Allocated, 1914	Unpd. Bills Dec. 31, '13	Balance Dec. 31, '13	Committee Recommendations 1914
Repairing steamer at Central Fire Station.....			\$1,600 00			\$1,600 00
Motor apparatus.....			12,500 00			
Inspection of Buildings.....						
Salary of Inspector.....	\$1,200 00	\$1,039 55	1,200 00		\$60 45	1,200 00
Contingent expenses.....	65 00	89 42	158 00		58	135 00
Weights and Measures.....	400 00	396 61	550 00		3 39	550 00
Salary, \$400; contingencies, \$150, \$50 of this amount for new equipment.....						
Tree Warden.....	1,500 00	1,499 63	1,500 00		37	1,500 00
\$800 of this appropriation to be used in spray- ing elm and maple trees.....						
Gypsy and brown-tail moth extermination.....						
Town work, \$1,200; private, \$1,500; contin- gencies, \$335.....	3,035 00	3,034 83	3,500 00		17	3,035 00
Pensions (see Article 36).....	1,786 10	1,786 10	2,109 77			2,109 77
F Department of poles and wires, (\$3,466.50.) Salary of Inspector.....	1,400 00	1,400 00	1,600 00			1,400 00
Expenses.....	300 00	296 25	600 00		3 75	300 00
Maintenance and new construction.....	1,200 00	1,199 76	1,610 00		24	1,610 00
Office Clerk.....			156 50			156 50
<b>Health and Sanitation.</b>						
Health Department, \$7,600.....						
Salary of Agent and Inspector of Plumbing..	1,400 00	1,400 00	1,400 00			1,400 00
Contagious diseases.....	2,200 00	2,320 13	2,300 00	\$63 43	9 63	2,300 00
Deputy Agent.....	100 00	100 00	100 00			100 00
G Milk inspection.....	200 00	200 00	200 00			500 00
H Inspector of Slaughtering.....			500 00			
I Office Clerk.....			312 00			
J Bath House.....	250 00	120 24			129 76	2,900 00
Garbage disposal and repair of wagons.....	1,800 00	1,799 63	2,731 32		37	400 00
Contingent.....	400 00	399 90	515 00		10	

Cattle Inspection and Town Veterinarian.....	300 00	300 00	400 00	350 00
<b>Sewer Construction.</b>				
Sewer maintenance, \$1,300, and house connections, \$3,700.....	4,500 00	5,120 93	5,000 00	5,000 00
Sewer extension.....	3,500 00	3,500 00	3,800 00	3,500 00
K Common Street drain and sewer.....			3,200 00	
K Orchard Street drain.....			4,797 00	
Metropolitan sewer tax.....	14,958 08	14,958 08	14,958 08	14,958 08
<b>Care and Lighting of Highway.</b>				
Highways, Bridges and Culverts.....	1,800 00	1,823 50	1,800 00	1,800 00
Salary of Superintendent.....	1,000 00	996 53	1,000 00	1,000 00
Office expenses.....				3 47
Maintenance and repairs, \$3,000; patching with tarvia and crushed stone present highways.....	12,200 00	12,349 24	13,400 00	15 60
General construction.....	15,000 00	14,983 38	17,000 00	16 62
Appropriation includes \$10,000 of street railway tax.				76
K Special for Mt. Auburn Street.....			12,000 00	15,350 00
Special for care of snow.....			1,000 00	12,000 00
Special for new horses.....			1,000 00	
Concrete and granolithic walks (new construction).....	3,000 00	2,993 20	4,000 00	6 80
Concrete and granolithic walks (renewing and repairing existing walks, including edge stone)	3,000 00	2,978 20	3,000 00	21 80
Street lighting.....	14,450 00	13,996 63	14,895 75	453 37
Street watering and dust-laying material.....	10,000 00	9,980 02	10,000 00	19 98
Engineering Department.				
Salary of Engineer.....	1,500 00	1,500 00	1,500 00	1,500 00
Assistants, \$925; contingent, \$300.....	1,150 00	1,000 55	1,276 00	149 45
L Special for ashes and paper disposal and care of dumps.....	3,383 75	3,135 09	4,973 50	248 66
To be expended under direction of Selectmen.				4,357 00
Metropolitan Highway Tax.....	42 50	42 50	42 50	142 50



## Tabulated Schedule of Appropriations.—Continued.

	Appro. 1913	Expended 1913	Appropriation Asked, 1914	Unpd. Bills Dec. 31, '13	Balance Dec. 31, '13	Committee Recommends 1914
<b>Drainage.</b>						
Garfield Street.....	\$100 00	\$100 00	\$535 00			\$535 00
Coolidge heirs.....			100 00			100 00
Drew claim (see Article 27).....			1,100 00			1,100 00
<b>Support of Poor.</b>						
Almshouse.....	3,900 00	3,971 25	4,000 00	\$87 84	\$0 85	3,700 00
Salary of Keeper, \$624; general, \$3,076. Special for rebuilding driveway.....			300 00			
State Aid.....	1,700 00	1,428 00	1,700 00		274 00	1,700 00
Town Physician, salary.....	300 00	300 00	600 00			400 00
M Outside Aid.....	5,526 00	5,492 79	4,346 00	542 26	33 21	5,196 00
Almoner, salary \$350; expenses, \$4,846. Military Aid.....	100 00		100 00			100 00
Soldiers' Relief.....	950 00	827 00	950 00		123 00	950 00
N Mothers' Aid.....		617 28	6,432 00	109 21		6,432 00
Almoner, \$350; incidentals, \$50; expenses, \$6,032.						
<b>Education.</b>						
Schools, (\$86,864.)	55,859 92	56,084 95		108 00		
General instruction and administration.....						
Expenses of General Control.....						
School Committee office expense.....		619 00	720 00			720 00
Other expense.....		411 36	430 00			430 00
Superintendent of Schools.....		2,199 96	2,200 00			2,200 00
Traut Officer.....		175 00	175 00			175 00
Expenses of Instruction.....						
Salaries of principals.....		8,528 00	8,800 00			8,800 00
Salaries of teachers.....		44,797 99	50,013 30			48,000 00
Textbooks and supplies.....		5,636 65	6,000 00			5,800 00

FINANCE COMMITTEE REPORT

8,800 00  
48,042 83  
56,842 83

8,800 00  
50,013 30  
58,813 30

8,525 00  
44,737 00  
53,262 00

Expenses of Operating School Plant.							
Wages of janitors.....		6,826 12	7,399 26				7,239 00
Fuel, light, power and water.....		5,794 63	6,400 00				6,000 00
Janitors, fuel, light and power, supplies and incidentals.....	19,959 92	20,258 01			1 91		
Expenses of Maintenance.							
Repairs, replacement and upkeep.....		695 22	2,000 00				1,000 00
Special for repairs.....	2,000 00	1,855 22			144 78		
Expenses of Auxiliary Agencies.							
Salaries of School Physicians and Nurse.....		970 00	1,450 00				1,000 00
Miscellaneous Expenses.							
Sundries.....		384 25	800 00				500 00
O Evening School.....		1,754 86	2,500 00				1,800 00
Special for Evening School.....	1,800 00	1,798 86			14		
P Special for Trade, Truancy and Industrial Schools.....		2,144 40	3,500 00				2,700 00
\$200 for Truancy, \$2,500 for Trade.							
Q Special for Trade School.....	1,600 00	2,687 57	1,000 00				
Q Special for Library at new High School.....			2,250 00				
Q Improvement on heating plant at Marshall Spring School.....			500 00				500 00
Special for payment on account of plans for Hosmer School addition.....							
Library and Reading Rooms.							
Maintenance of Library.....	6,700 00	6,700 00	6,700 00				6,700 00
This appropriation includes \$573.79 of Dog Tax.							
Recreation.							
Parks.....	1,000 00	712 16	1,000 00		287 84		850 00
\$100 of this amount to be used in painting fence around common.							
R Special for grading town field.....		1,000 00					
Metropolitan Park Tax.....	7,612 62	7,612 62	7,612 62				17,612 62
Public playgrounds.....	800 00	704 72	1,000 00		95 28		800 00
Supervision, \$500; special apparatus, \$300.							

**Tabulated Schedule of Appropriations.—Concluded.**

	Appro. 1913	Expended 1913	Appropriation Asked, 1914	Unpd. Bills Dec. 31, '13	Balance Dec. 31, '13	Committee Recommendations 1914
<b>Public Debt and Interest.</b>						
Town debt maturing (see Article 5).....	\$71,500 00	\$71,500 00	\$80,000 00			\$80,000 00
\$1,260 of this amount to include premium on South Side Schoolhouse bonds.						
S Interest.....	34,900 00	35,932 64	39,000 00			40,500 00
<b>• Cemeteries.</b>						
<b>Care and Maintenance.</b>						
Salary of Superintendent.....	950 00	950 00	950 00			950 00
Labor and contingencies, \$1,800; new hose and tripod \$50.....	1,812 00	1,794 53	1,950 00		\$17 47	1,850 00
\$394.11 of this appropriation shall be from interest on Perpetual Care Funds.						
<b>Municipal Industries.</b>						
<b>Water Department maintenance \$10,000; con- struction \$8,000.....</b>						
Special for renewal and extension of mains.....	18,000 00	17,730 80	18,000 00	\$8 75	269 20	18,000 00
Metropolitan Water Tax.....	10,000 00	9,969 85	10,000 00		30 15	5,000 00
Moderator's salary.....	19,245 16	19,245 16	19,245 16			119,245 16
Otis Land see (Article 26).....	40 00	40 00	40 00			40 00
T Reserve Fund, Chapter 645, Acts 1913.....	3,000 00	2,791 07	5,000 00		208 93	2,500 00
New town scales (Article 32).....			2,324 00			2,324 00
Unpaid bills.....			800 00			800 00
			<u>\$595,492 23</u>			<u>\$529,776 78</u>

†Or as assessed.

**A** — Last year the appropriation for Finance Committee was \$1500; of this amount \$221.45 was for its expenses, \$954.60 was transferred to other departments, and a balance of \$323.95 went into unexpended balance account. In case of an investigation of some departments or in case of emergency, the Committee have asked for \$1000 this year.

**B** — Your Finance Committee recommend to the Town that it give up the practice of giving discounts on the prompt payment of taxes. This will have to be done next year by law, Chapter 824, Acts of 1913.

**C** — This amount is for the abatement of taxes assessed prior to 1914 as recommended by the Collector and granted by the Assessors. See page 228, Town Report.

**D** — The recommendation of salaries includes Chief, \$1500; a Lieutenant, \$1300; twelve patrolmen, \$14,185; Special Police, \$500; Park Police, \$100; janitor, \$400.

The special of \$3600, for a motor combination patrol your Committee does not recommend at this time, but we do recommend the purchase of a new horse for the present patrol wagon.

**E** — The recommendations of salaries include Chief, \$1500; nine permanent men, \$9664.50; and nineteen call men, \$2870.

**F** — The amount of \$710 for new construction is for wiring and fitting three police boxes and four fire alarm boxes, the boxes to be furnished by each department.

**G** — The present Milk Inspector assured your Committee that the milk inspection as carried on by him is not what the Town should have, and your Committee concur with the Board of Health in their recommendation that the Town adopt something of the co-operative Board of Health service plan, as has Belmont, Wellesley, Weston, Needham, Canton, Framingham and Winchester. Said plan to have the approval of the Finance Committee before making an agreement.

**H** — The Finance Committee do not recommend any appropriation for Inspector of Slaughtering, but concur with the Board of Health and Town Counsel in revoking license of same.

**I** — We do not recommend any office clerk for this department, but suggest that the Board of Health make some arrange-

ment with the Water Department for telephone service in the absence of the Agent or Deputy Agent.

**J** — The Board of Health recommend the abolishment of bath house. See page of their Report in Town Report.

**K** — These items recommended by the Selectmen have our approval. The Common Street drain and sewer should be constructed at the earliest possible date, and if the Selectmen so decide, be extended to Grenville Road and through same as petitioned for by abutters, both drain and sewer to be laid at the same time.

Regarding Orchard Street drain, we concur with the Selectmen in their recommendation, but would suggest that when the drain is laid the sewer be laid at the same time.

We would suggest that when the borrowing capacity will allow, these items be again submitted to the Town for consideration and action.

Regarding Mt. Auburn Street, we recommend no appropriation at this time.

**L** — Last year's appropriation was for eight months.

**M** — Outside Aid. We recommend that no cash be paid to persons receiving aid under this department.

**N** — Special Act, Chapter 763, Acts of 1913, went into effect September 1, 1913; the State will reimburse one-third.

**O** — The Committee of Finance do not approve of appropriation for Vocational courses in dressmaking, millinery and cooking in the Evening Schools.

**P** — One-half of this amount for Trade and Industrial Schools will be reimbursed by the State.

**Q** — Under this special appropriation we recommend the Industrial Schools be included under the regular school appropriation and that the amounts for library at the new High School and improving heating plant at the Marshall Spring School we do not recommend.

**R** — Special appropriation for grading Town Field your Committee does not recommend, but we do suggest that the Park Commissioners, with the assistance of the Town Engineer, prepare plans for grading the whole piece of land from Whitney Hill Park to Orchard Street on the north side of Marion Road, get estimates and report at the next annual Town meet-

ing. The work to be done in sections, first the piece at the corner of Orchard Street and Marion Road, the next the Town Field, so called.

**S** — The increase in this amount is caused by the additional interest brought about through the abolishment of discounts. The notes in anticipation of revenue will have to be carried a longer time.

**T** — The name of this fund was changed by Act of the Legislature to the Reserve Fund. Chapter 645, Acts of 1913.

## REPORT OF SPECIAL COMMITTEE TO REVISE BUILDING LAWS.

*To the Inhabitants of Watertown:*

As your committee we beg to present a preliminary report at this time.

The committee organized with the choice of C. W. Bixby for chairman and John P. Gallagher clerk. Three meetings and one hearing have been held, and we have consulted with the Inspector of Buildings, Plumbing, and Poles and Wires, and the Chief of the Fire Department.

On investigation your committee find that at the present time a commission appointed by the Governor of the Commonwealth is preparing a building code for the entire State, and they must report to the present session of the Legislature. This commission will probably recommend much mandatory legislation, which, if adopted by the Commonwealth, might supersede or render useless any work your committee might do at this time.

We have also been informed that the Fire Hazard Commission is to have a bill in this year's Legislature to revise the present Garage Law.

In facing these conditions your committee feel that it would be injudicious and inexpedient to continue the work of revising the present law until a later date.

We would recommend an appropriation of \$150 to be made at the annual Town Meeting for the use of this committee, said sum to be used for clerical work and printing revised law for presentation to the citizens of the Town for their consideration.

CURTIS W. BIXBY,  
JOHN P. GALLAGHER,  
WILLIAM H. WILSON,  
JOHN F. BARRETT,  
VOLNEY SKINNER,

*Committee.*

Watertown, December 31, 1914.

## REPORT OF TOWN CLERK.

### RECORD OF TOWN MEETINGS FOR 1914.

#### Warrant for Annual Town Meeting and Election of Officers, March 2, 1914.

*To any Constable of the Town of Watertown, Greeting:*

In the name of the Commonwealth of Massachusetts, you are hereby required to notify and warn the legal voters of Watertown to meet at their respective voting places in said Town (Precinct One, Town Hall; Precinct Two, Engine House, Mt. Auburn Street) on Monday, the second day of March, 1914, at 5.30 a.m., to act on the following articles:

*Article 1.* To choose all necessary Town Officers for the ensuing year, the following to be printed on and chosen by the official ballot, to wit: One Moderator for the term of one year; three Selectmen for one year, who shall also be Overseers of the Poor and Surveyors of Highways and Appraisers; one Town Treasurer for one year; one Collector of Taxes for one year; one Auditor for one year; one Assessor of Taxes for three years; three Constables for one year; one Water Commissioner for three years; two members of the School Committee for three years; two Trustees of the Free Public Library for three years; one Trustee of the Free Public Library for two years; one Trustee of the Free Public Library for one year; one member of the Board of Health for three years; one member of the Board of Health for one year; one Park Commissioner for three years; one Park Commissioner for one year; one Tree Warden for one year; two members of the Town Planning Board for three years; two members of the Town Planning Board for two years; one member of the Town Planning Board for one year. Also on the same ballot: "Shall Chapter 487 of the Acts of 1913, being an act relative to the promotion of call men in the fire departments of cities and towns be accepted?" The vote on this question will be "Yes" or "No."



**Chapter 487.****An Act Relative to the Promotion of Call Men in the Fire Departments of Cities and Towns.**

*Be it enacted, etc., as follows:*

*Section 1.* Cities or towns which have a call or part call fire department which now is or may hereafter be subject to the civil service rules may, on the recommendation of the board of engineers of the fire department or of the officers or board having charge of the fire department, appoint as members of the permanent force without civil service examination any persons who have served as call men or part call men for five or more successive years: *provided*, that such persons are certified by the city or town physician to be competent physically for the duty. If there is no city or town physician, then the said certification shall be made by a physician designated for the purpose by the board of engineers or other authority, as aforesaid.

*Section 2.* This act shall not apply to any city or town in which the promotion of call men to the permanent or regular force is regulated by a special act relating to such city or town.

*Section 3.* This act shall not apply to the city of Boston.

*Section 4.* This act shall be submitted to every city or town to which it is applicable at the next municipal election in such city or town, and shall take effect in any such city or town upon its acceptance by a majority of the voters voting thereon. (*Approved April 11, 1913.*)

The vote on this question will be "Yes" or "No."

Also on the same ballot: "Shall this Town accept the provisions of section forty-two of Chapter five hundred and fourteen of the Acts of the year 1909, as affected by Chapter four hundred and ninety-four of the Acts of the year 1911, which provides that eight hours shall constitute a day's work for city or town employees?" The vote on this question will be "Yes" or "No."

**Chapter 494.**  
**An Act to Constitute Eight Hours a Day's Work**  
**for Public Employees.**

*Be it enacted, etc., as follows:*

*Section 1.* The service of all laborers, workmen and mechanics, now or hereafter employed by the commonwealth or by any county therein or by any city or town which has accepted the provisions of section twenty of chapter one hundred and six of the Revised Laws, or of section forty-two of chapter five hundred and fourteen of the acts of the year nineteen hundred and nine, or by any contractor or sub-contractor for or upon any public works of the commonwealth or of any county therein or of any such city or town, is hereby restricted to eight hours in any one calendar day, and it shall be unlawful for any officer of the commonwealth or of any county therein, or of any such city or town, or for any such contractor or sub-contractor or other person whose duty it shall be to employ, direct or control the service of such laborers, workmen or mechanics to require or permit any such laborer, workman or mechanic to work more than eight hours in any one calendar day, except in cases of extraordinary emergency. Danger to property, life, public safety or public health only shall be considered cases of extraordinary emergency within the meaning of this section. In cases where a Saturday half holiday is given, the hours of labor upon the other working days of the week may be increased sufficiently to make a total of forty-eight hours for the week's work. Threat of loss of employment or to obstruct or prevent the obtaining of employment or to refrain from employing in the future, shall each be considered to be "requiring" within the meaning of this section. Engineers shall be regarded as mechanics within the meaning of this act.

*Section 2.* Every contract, excluding contracts for the purchase of material or supplies, to which the commonwealth or any county therein or any city or town which has accepted the provisions of section twenty of chapter one hundred and six of the Revised Laws, is a party which may involve the employment of laborers, workmen or mechanics shall contain a stipulation that no laborer, workman or mechanic working

within this commonwealth, in the employ of the contractor, sub-contractor or other person doing or contracting to do the whole or a part of the work contemplated by the contractor shall be requested or required to work more than eight hours in any one calendar day, and every such contract which does not contain this stipulation shall be null and void.

*Section 3.* Any agent or official of the commonwealth or of any county therein or of any city or town or any contractor or sub-contractor or any agent or person acting on behalf of any contractor or sub-contractor who violates any provision of this act shall be punished by a fine not exceeding one thousand dollars or by imprisonment for six months or both such fine and imprisonment for each offence.

*Section 4.* This act shall not apply to the preparation, printing, shipment and delivery of ballots to be used at a caucus, primary, state, city or town election, nor during the sessions of the General Court to persons employed in legislative printing or binding; nor shall it apply at any time to persons employed in any state, county or municipal institution, on a farm, or in the care of the grounds, in the stable, in the domestic or kitchen and dining room service or in store rooms or offices.

*Section 5.* All acts and parts of acts inconsistent herewith are hereby repealed. (*Approved May 27, 1911.*)

The vote on this question will be "Yes" or "No."

Also on the same ballot: "Shall Chapter 807 of the Acts of 1913, being an act to provide for compensating laborers, workmen and mechanics for injuries sustained in public employment, and to exempt from legal liability counties and municipal corporations which pay such compensation, be accepted by the inhabitants of this Town?" The vote on this question will be "Yes" or "No."

### **Chapter 807.**

#### **An Act to Provide for Compensating Certain Public Employees for Injuries Sustained in the Course of Their Employment.**

*Be it enacted, etc., as follows:*

*Section 1.* The commonwealth shall and any county, city or town, or district having the power of taxation, may pay

the compensation provided by Part II of chapter seven hundred and fifty-one of the acts of the year nineteen hundred and eleven and acts in amendment thereof and in addition thereto to such laborers, workmen and mechanics employed by it as receive injuries arising out of and in the course of their employment, or, in case of death resulting from any such injury, may pay compensation as provided in sections six, seven and eight of said Part II and in any amendments thereof to the persons thereto entitled.

*Section 2.* Procedure under this act and the jurisdiction of the industrial accident board shall be the same as under the provisions of said chapter seven hundred and fifty-one, and the commonwealth or a county, city, town or district which accepts the provisions of this act shall have the same rights in proceedings under said chapter as the association thereby created. The treasurer and receiver-general, or the treasurer or officer having similar duties of a county, city, town or district which accepts the provisions of this act, shall pay any compensation awarded for injury to any person in its employment upon proper vouchers without any further authority.

*Section 3.* Counties, cities, towns, and districts having the power of taxation, may accept the provisions of this act by vote of a majority of those legal voters who vote on the question of its acceptance at an annual meeting or election as hereinafter provided. In towns and districts which have an annual meeting of the legal voters, this act shall be submitted for acceptance to the voters of the town or district at the next annual meeting after its passage. In cities, and in towns which do not have annual meetings, this act shall be submitted to the voters at the next municipal election, and in counties and in districts which do not have an annual meeting, at the next state election after its passage. At every such election, and at every annual meeting where ballots are used, the following question shall be printed on the ballot: "Shall chapter eight hundred and seven of the acts of nineteen hundred and thirteen, being an act to provide for compensating laborers, workmen and mechanics for injuries sustained in public employment, and to exempt from legal liability counties and

municipal corporations which pay such compensation, be accepted by the inhabitants of this Town?" The vote on this question will be "Yes" or "No." The vote will be canvassed by the county commissioners, city council or commission, or selectmen, or, in the case of a district, by the district commissioners or other governing board of the district. A notice stating the result of the vote shall be posted in the county court house, or city or town hall, or, in the case of a district, in the public building where the employees of the district are paid. Except as provided in section four, a county, city, town or district which accepts the provisions of this act shall not be liable in any action for a personal injury sustained by a laborer, workman or mechanic in the course of his employment by such county, city, town or district, or for death resulting from such injury.

*Section 4.* A laborer, workman or mechanic entering or remaining in the service of a county, city, town or district, who would, if injured, have a right of action against the county, city, town or district by existing law, may, if the county, city, town or district has accepted the provisions of this act before he enters its service, or accepts them afterward, claim or waive his right of action as provided in section five of Part I of said chapter seven hundred and fifty-one, and shall be deemed to have waived such right of action unless he claims it. Section four of said Part I shall apply to actions by laborers, workmen or mechanics employed by a county, city, town or district which accepts the provisions of this act.

*Section 5.* Any person entitled to receive from the commonwealth or from a county, city, town or district the compensation provided by Part II of said chapter seven hundred and fifty-one, who is also entitled to a pension by reason of the same injury, shall elect whether he will receive such compensation or such pension, and shall not receive both. In case a person entitled to such compensation from the commonwealth or from a county, city, town or district receives by special act a pension for the same injury, he shall forfeit all claim for compensation, and any compensation received by him or paid by the commonwealth or by the county, city, town or district which employs him for medical or hospital

services rendered to him may be recovered back in an action at law. No further payment shall be awarded by vote or otherwise to any person who has claimed and received compensation under this act.

*Section 6.* This act shall apply to all laborers, workmen and mechanics in the service of the commonwealth or of a county, city or town, or district having the power of taxation, under any employment or contract of hire, expressed or implied, oral or written, including those employed in work done in performance of governmental duties as well as those employed in municipal enterprises conducted for gain or profit. For the purposes of this act all laborers, workmen and mechanics paid by the commonwealth, but serving under boards or commissions exercising powers within defined districts, shall be deemed to be in the service of the commonwealth.

*Section 7.* The provisions of chapter seven hundred and fifty-one of the acts of the year nineteen hundred and eleven and acts in amendment thereof and in addition thereto shall not apply to any persons other than laborers, workmen and mechanics employed by counties, cities, towns, or districts having the power of taxation.

*Section 8.* This act shall take effect upon its passage. (*Approved June 16, 1913.*)

Also on the same ballot: "Shall licenses be granted for the sale of intoxicating liquors in this Town the ensuing year?" The vote on this question will be "Yes" or "No."

The polls will be open at 5.45 a.m., and will remain open until 4 p.m., unless otherwise voted.

You are also required to notify and warn the inhabitants aforesaid to meet at the Town Hall in said Town on Monday, the second day of March, 1914, at 8 p.m., to act on the following articles:

*Article 2.* To choose all other necessary Town Officers in such manner as the Town may direct.

The consideration of further business under this warrant may be postponed until Monday evening, March 9, 1914, at 7.30 p.m., or until such later time as the meeting may direct.

*Article 3.* To hear the report of the Town Officers as printed

and to hear the report of any committee heretofore appointed, and act thereon.

*Article 4.* To grant such sums of money as may be thought necessary for the uses and expenses of the Town the ensuing year, direct how the same shall be raised, or act thereon.

*Article 5.* To see if the Town will vote to appropriate the necessary sum of money to pay that portion of the Town debt, which matures on or previous to Jan. 1, 1915, direct how the same shall be raised, or take any action relating thereto.

*Article 6.* To see if the Town will vote to authorize the Town Treasurer, with the approval of the Selectmen, to borrow money in anticipation of the revenue of the current financial year.

*Article 7.* To see what method the Town will vote to adopt for the collection of taxes the ensuing year, and to fix the compensation of the Collector, or act thereon.

*Article 8.* To see if the Town will grant a sum of money for the care of the grounds around the Soldiers' Monument, and to defray the expenses of decorating the graves of deceased soldiers on the next Memorial Day, and authorize Isaac B. Patten Post 81, G. A. R., to expend the same, direct how the same shall be raised, or act thereon.

*Article 9.* To see if the Town will vote to appropriate a sum of money for the purpose of repairing North Beacon Street, direct how the money shall be provided, or take any action relating thereto. (Petition of John P. Gallagher, 3 Green Street, and others.)

*Article 10.* To see if the Town will vote to appropriate a sum of money for the purpose of extending the drainage system in Main Street, West Watertown district, direct how the money shall be provided, or take any action relating thereto. (Petition of T. James Gallagher, 3 Green Street, and others.)

*Article 11.* To see if the Town will vote to appropriate a sum of money for the purpose of repairing Lexington Street, direct how the same shall be provided, or take any action relating thereto. (Petition of T. James Gallagher, 3 Green Street, and others.)

*Article 12.* To see if the Town will vote to appoint a committee to investigate and report on the question of widening

of Arsenal Street from the junction of Arsenal and Arlington Streets to the Boston line, or act thereon. (Petition of Alfred A. Glidden, 65 Adams Avenue, and others.)

*Article 13.* To see if the Town will vote to appoint a committee to investigate and report on the question of the widening of the eastern end of Nichols Avenue, or act thereon. (Petition of Alfred A. Glidden, 65 Adams Avenue, and others.)

*Article 14.* To see if the Town will vote to appropriate the sum of \$5000 to pay the cost of resurfacing and grading Arlington Street from the B. & M. Railroad tracks to the corner of Arsenal and Arlington Streets, and direct how the same shall be raised, or act thereon. (Petition of Alfred A. Glidden, 65 Adams Avenue, and others.)

*Article 15.* To see if the Town will vote to appropriate the sum of \$4500 to pay the cost of resurfacing and grading Dexter Avenue from Mt. Auburn Street to the corner of Laurel Street and Dexter Avenue, and direct how the same shall be raised, or act thereon. (Petition of Alfred A. Glidden, 65 Adams Avenue, and others.)

*Article 16.* To see if the Town will vote to appropriate the sum of \$2500 to pay the cost of resurfacing and grading Elm Street, from Arlington to Arsenal Street, and direct how the same shall be raised, or act thereon. (Petition of Alfred A. Glidden, 65 Adams Avenue, and others.)

*Article 17.* To see if the Town will vote to appropriate the sum of \$900 to pay the cost of resurfacing and grading Nichols Avenue, from Dexter Avenue to Melendy Avenue, and direct how the same shall be raised, or act thereon. (Petition of Alfred A. Glidden, 65 Adams Avenue, and others.)

*Article 18.* To see what action the Town will take in regard to releasing to the owners of land abutting on a private way called Cosey Street, all the right, title and interest acquired by the Town in said way under a sale thereof made on or about August 11, 1911, for non-payment of taxes, or act thereon.

*Article 19.* To see if the Town will vote to appropriate a sum of money for the purpose of repairing and resurfacing Water Street, direct how the money shall be provided, or take any action relating thereto. (Petition of William M. Emerson, 48 Walnut Street, and others.)



*Article 20.* To see if the Town will vote to appropriate a sum of money for the purpose of paying the cost of extending the sewer system on Belmont Street from School Street to Common Street, direct how the money shall be provided, or act thereon. (Petition of Helen N. Sheldon, 846 Belmont Street, and others.)

*Article 21.* To see if the Town will appoint a Playground Commission, consisting of five members, one from the Park Commission, one from the School Board, and two at large, with the Playground Director, ex-officio, member. (Petition of Herbert F. Bent, 51 Spring Street, and others.)

*Article 22.* To see if the Town will vote to appropriate a sum of money to pay the cost of resurfacing Waverley Avenue from Main Street to Belmont Street, direct how the money shall be provided, or act thereon. (Petition of North Watertown Improvement League, A. B. Jones, President.)

*Article 23.* To see if the Town will vote to prohibit the use of the land known as the "Town Dump" on Orchard Street for the deposit of refuse or any waste material, or act thereon. (Petition of North Watertown Improvement League, A. B. Jones, President.)

*Article 24.* To see if the Town will vote to offer for sale the lot of land known as the "Town Dump" in whole or in part, or act thereon. (Petition of North Watertown Improvement League, A. B. Jones, President.)

*Article 25.* To see if the Town will vote to appropriate a sum of money for the purpose of extending the water system in Hall Avenue, Hardy Avenue, Hillside, Wilson and Perry Streets, direct how the money shall be provided, or act thereon. (Petition of North Watertown Improvement League, A. B. Jones, President.)

*Article 26.* To see if the Town will vote to purchase, for its assessed value, a strip of land containing 778 feet on Main Street, between Spring Street and Merchant's Row, direct how the money shall be provided, or act thereon.

*Article 27.* To see what action the Town will take relative to the settlement of claim of Julia A. Drew, or take any action relating thereto.

*Article 28.* To see if the Town will vote to adopt a by-law or regulation relative to the dumping of rubbish or waste on the highways, or act thereon.

*Article 29.* To see if the Town will vote to petition the Bureau of Statistics for an audit of the accounts of the Town of Watertown, in accordance with the provisions of Chapter 598 of the Acts of 1910, and amendments thereto, or act thereon.

*Article 30.* To see if the Town will vote to instruct the Selectmen to petition the General Court for the passage of an act to provide for the appointment of a reserve police force in the Town of Watertown, or act thereon. (Petition of Alford M. Graham, 10 Bates Road, and others.)

*Article 31.* To see if the Town will vote to purchase a lot of land located on Brookline Street described as lot 508, or take any action relating thereto.

*Article 32.* To see if the Town will vote to appropriate a sum of money for the purpose of installing a new public scale, and direct how the money shall be provided, or act thereon.

*Article 33.* To see what action the Town will take relative to the revision and codification of the building laws and regulations; also the revision and codification of by-laws and regulations relating to plumbing, gas piping, wires and lights, or take any action relating thereto.

*Article 34.* To see what action the Town will take with reference to providing a public convenience station, or act thereon.

*Article 35.* To see if the Town will vote to repeal Chapter 6 of the Town By-Laws, relative to the publication of unpaid taxes, or act thereon. (Petition of Joseph B. Holland.)

And you will notify and warn the legal voters of Watertown to meet at the time and at the place herein specified, by leaving at every inhabited house in town a printed copy of this warrant, and also by posting copies of the same in ten or more conspicuous public places in town seven days, at least, prior to the time of said meeting.

Hereof fail not and make return of this warrant with your doings thereon into the office of the Town Clerk on or before

the time of said meeting. Given under our hands this nineteenth day of February, A.D., 1914.

WESLEY E. MONK,  
JOSEPH H. McNALLY,  
WILLIAM H. LUCAS,

*Selectmen of Watertown.*

A true copy. Attest:

KARL H. BROWN, *Constable of Watertown.*

### **Officer's Return on Warrant.**

As required by the foregoing warrant, I have notified and warned the legal voters of Watertown to meet at their respective voting places and also to meet at the Town Hall, at the time therein specified, by leaving at every inhabited house in Town, a printed copy of said warrant, and also by posting copies of the same in ten or more conspicuous public places in Town seven days at least prior to the time of said meeting.

KARL H. BROWN, *Constable of Watertown.*

Attest: WILLIAM P. McGUIRE, *Town Clerk.*

### *Precinct Officers.*

*Precinct 1.* William M. Emerson, Warden; James B. Dardis, Clerk. *Election officers:* William M. Hillman, Michael G. O'Halloran, William A. Littlefield, Homer C. Perkins, B. Fay McGlaufflin, Randall Quessy, Joseph M. Kelley, Joseph L. Barnes, Robert S. Keefe, Fred S. Pillsbury, James Laughrea.

*Counters, Precinct 1:* David Ross, Samuel G. Thayer, James H. Jackson, Harry J. York, Thomas W. Cazmay, Henry A. Eaton, Bernard S. McHugh, James I. Maloney, John P. Swift, Walter J. Burke, John J. Lyons, John P. Lally, Frank McGee, Frank W. Merrifield, Robinson S. Parlin, John H. Schindler, Michael Hamrock, Thomas F. Molloy, Thomas R. Patten, C. Elmer Willison, John M. Day, Patrick J. Murray, Thomas Barrett, Adam Ross.

*Precinct 2.* Thomas M. Mahoney, Warden; Webster C. Langmaid, Clerk. *Election officers:* Wilfred A. Norris, Hildreth A. Langmaid, John B. Sullivan, Ernest B. Philbrook, James H. Durnan, Jr. *Counters:* Bernard Ryan, Thomas

Doyle, John J. Ward, Patrick J. Durnan, Alfred H. Lowe, John J. Anderson, William F. Shaw, Robert A. Wilson.

The foregoing officers were sworn to the faithful performance of their duties by the Town Clerk, William P. McGuire.

The necessary ballots and paraphernalia for conducting the election were inspected by the election officers of both precincts.

At 5.30 a.m., the meetings were called to order and the polls declared open at 6.45 a.m.

Polls were closed at 4.30 p.m., and the ballots were counted and the result of the same declared in the respective precincts.

Meeting called to order by Moderator, Joseph P. Keefe, at 8 o'clock p.m., to act on the following article:

*Article 2.* To choose all other necessary Town Officers in such manner as the Town may direct.

Voted: That the Selectmen be and are hereby authorized to appoint all necessary Town Officers not elected on the official ballot.

Voted: That this meeting adjourn for the further consideration of business under the warrant for the annual Town Meeting, until Monday evening, March 16, 1914.

The returns of the precincts were placed in the ballot boxes, the same were sealed and delivered to the Board of Registrars and Town Clerk in the Selectmen's room, and they proceeded to canvass the same with the following result which was declared by the Town Clerk:

**Annual Town Election.**

*For Selectmen, Overseers of the Poor, Surveyors of Highways and Appraisers for One Year.*

	<i>Prec.</i>	<i>Prec.</i>	<i>Total</i>
Alford M. Graham had eight hundred and seventeen votes . . . . .	1	2	
	667	150	817
William H. Lucas had nine hundred and eighty-one votes . . . . .	800	181	981
Joseph H. McNally had ten hundred and four votes . . . . .	825	179	1004
Wesley E. Monk had ten hundred and ninety-one votes . . . . .	891	200	1091

	<i>Prec.</i>	<i>Prec.</i>	<i>Total</i>
Wendell W. Patten had eight hundred and ninety-four votes.....	1 745	2 149	894
G. Frederick Robinson had nine hundred and thirty-three votes.....	747	186	933
Blanks, four hundred and sixty-three.....	368	95	463
Total, sixty-one hundred and eighty-three.....	5043	1140	6183

*For Moderator for One Year.*

Joseph P. Keefe had seventeen hundred and nineteen votes.....	1418	301	1719
Blanks, three hundred and forty-two.....	263	79	342
Total, twenty hundred and sixty-one.....	1681	380	2061

*For Treasurer for One Year.*

Harry W. Brigham had sixteen hundred and sixty-three votes.....	1367	296	1663
Blanks, three hundred and ninety-eight.....	314	84	398
Total, twenty hundred and sixty-one.....	1681	380	2061

*For Auditor for One Year.*

William W. Norcross, Jr., had eleven hundred and sixteen votes.....	910	206	1116
William J. White had eight hundred and fifty- eight votes.....	709	149	858
Blanks, eighty-seven.....	62	25	87
Total, twenty hundred and sixty-one.....	1681	380	2061

*For Collector of Taxes for One Year.*

Joseph B. Holland had seventeen hundred and twelve votes.....	1403	309	1712
Blanks, three hundred and forty-nine.....	278	71	349
Total, twenty hundred and sixty-one.....	1681	380	2061

*For Assessor for Three Years.*

	<i>Prec.</i>	<i>Prec.</i>	<i>Total</i>
T. James Gallagher had ten hundred and eighteen votes.....	1 855	2 163	1018
Chester H. Hobbs had nine hundred and seventy-one votes.....	774	197	971
Blanks, seventy-two.....	52	20	72
	<hr/>	<hr/>	<hr/>
Total, twenty hundred and sixty-one.....	1681	380	2061

*For Constables for One Year.*

Karl H. Brown had thirteen hundred and twenty votes.....	1063	257	1320
William H. Lyons had fourteen hundred and thirty-nine votes.....	1169	270	1439
Patrick H. O'Halloran had fourteen hundred and fifty-nine votes.....	1196	263	1459
Blanks, nineteen hundred and sixty-five.....	1615	350	1965
	<hr/>	<hr/>	<hr/>
Total, sixty-one hundred and eighty-three.....	5043	1140	6183

*For Water Commissioner for Three Years.*

John S. Lovell had fourteen hundred and eighteen votes.....	1172	246	1418
Blanks, six hundred and forty-three.....	509	134	643
	<hr/>	<hr/>	<hr/>
Total, twenty hundred and sixty-one.....	1681	380	2061

*For School Committee for Three Years.*

Charles M. Abbott had eleven hundred and forty-three votes.....	952	191	1143
James H. Coon had twelve hundred and thirty- one votes.....	1018	213	1231
James F. Rockett had eleven hundred and fourteen votes.....	880	234	1114
William W. Rugg had eight hundred and thirty- three votes.....	678	155	833
Blanks, six hundred and thirty-nine.....	498	141	639
	<hr/>	<hr/>	<hr/>
Total, forty-nine hundred and sixty.....	4026	934	4960

*For Trustees of the Free Public Library for Three Years.*

	<i>Prec.</i>	<i>Prec.</i>	<i>Total</i>
Albert M. Davenport had fourteen hundred and seventy-five votes. . . . .	1198	277	1475
George E. Goodspeed had thirteen hundred and eleven votes. . . . .	1084	227	1311
Blanks, thirteen hundred and thirty-six. . . . .	1080	256	1336
	<hr/>	<hr/>	<hr/>
Total, forty-one hundred and twenty-two. . . . .	3362	760	4122

*For Trustee of the Free Public Library for Two Years.*

Thomas W. Coughlan had fifteen hundred and sixty-two votes. . . . .	1271	291	1562
Blanks, four hundred and ninety-nine. . . . .	410	89	499
	<hr/>	<hr/>	<hr/>
Total, twenty hundred and sixty-one. . . . .	1681	380	2061

*For Trustee of the Free Public Library for One Year.*

Edward C. Camp had fourteen hundred and seventy-three votes. . . . .	1203	270	1473
Blanks, five hundred and eighty-eight. . . . .	478	110	588
	<hr/>	<hr/>	<hr/>
Total, twenty hundred and sixty-one. . . . .	1681	380	2061

*For Board of Health for Three Years.*

James P. Ford had eight hundred and seventy- four votes. . . . .	724	150	874
Alfred Littlefield had ten hundred and seventeen votes. . . . .	823	194	1017
Blanks, one hundred and seventy. . . . .	134	36	170
	<hr/>	<hr/>	<hr/>
Total, twenty hundred and sixty-one. . . . .	1681	380	2061

*For Board of Health for One Year.*

Martin B. Hynes had eight hundred and twelve votes. . . . .	658	154	812
Arthur L. Stevenson had ten hundred and twenty-five votes. . . . .	842	183	1025
Blanks, two hundred and twenty-four. . . . .	181	43	224
	<hr/>	<hr/>	<hr/>
Total, twenty hundred and sixty-one. . . . .	1681	380	2061

*For Park Commissioner for Three Years.*

	<i>Prec.</i>	<i>Prec.</i>	<i>Total</i>
Benjamin J. Driscoll had fifteen hundred and <i>1</i> <i>2</i> twenty-eight votes.....	1241	287	1528
Blanks, five hundred and thirty-three.....	<u>440</u>	<u>93</u>	<u>533</u>
Total, twenty hundred and sixty-one.....	1681	380	2061

*For Park Commissioner for One Year.*

Fred W. Koe had twelve hundred and ninety- four votes.....	1043	251	1294
Blanks, seven hundred and sixty-seven.....	<u>638</u>	<u>129</u>	<u>767</u>
Total, twenty hundred and sixty-one.....	1681	380	2061

*For Tree Warden for One Year.*

John C. Ford had fifteen hundred and sixty votes.....	1273	287	1560
Blanks, five hundred and one.....	<u>408</u>	<u>93</u>	<u>501</u>
Total, twenty hundred and sixty-one.....	1681	380	2061

*For Town Planning Board for Three Years.*

P. Sarsfield Cunniff had nine hundred and seventy votes.....	803	167	970
Wilbur F. Learned had thirteen hundred and seventy votes.....	1136	234	1370
Walter B. Snow had ten hundred and thirty- six votes.....	832	204	1036
Blanks, seven hundred and forty-six.....	<u>591</u>	<u>155</u>	<u>746</u>
Total, forty-one hundred and twenty-two.....	3362	760	4122

*For Town Planning Board for Two Years.*

Charles J. Brown had ten hundred and ninety votes.....	881	209	1090
Frank R. Coburn had twelve hundred and ninety-one votes.....	1052	239	1291
Thomas J. Gavin had eight hundred and ten votes.....	668	142	810
Blanks, nine hundred and thirty-one.....	<u>761</u>	<u>170</u>	<u>931</u>
Total, forty-one hundred and twenty-two.....	3362	760	4122



*For Town Planning Board for One Year.*

	<i>Prec.</i>	<i>Prec.</i>	<i>Total</i>
Michael J. McCarthy had eight hundred and thirty-two votes. . . . .	1	2	
	701	131	832
Mabel R. Tabor had nine hundred and fifty-five votes. . . . .	764	191	955
Blanks, two hundred and seventy-four. . . . .	216	58	274
	<hr/>	<hr/>	<hr/>
Total, twenty hundred and sixty-one. . . . .	1681	380	2061

*Shall licenses be granted for the sale of intoxicating liquors in this town the ensuing year?*

Yes, four hundred and ninety-nine. . . . .	398	101	499
No, thirteen hundred and seventy-eight. . . . .	1152	226	1378
Blanks, one hundred and eighty-four. . . . .	131	53	184
	<hr/>	<hr/>	<hr/>
Total, twenty hundred and sixty-one. . . . .	1681	380	2061

The Town voted No License.

*Shall Chapter 487 of the Acts of 1913 being an act relative to the promotion of call men in the fire departments of cities and towns be accepted?*

Yes, nine hundred and ten. . . . .	737	173	910
No, two hundred and ninety-six. . . . .	258	38	296
Blanks, eight hundred and fifty-five. . . . .	686	169	855
	<hr/>	<hr/>	<hr/>
Total, twenty hundred and sixty-one. . . . .	1681	380	2061

The Town voted to accept this Act.

*Shall this town accept the provisions of Section 42 of Chapter 514 of the Acts of the Year 1909, as affected by Chapter 494 of the Acts of the Year 1911, which provides that eight hours shall constitute a day's work for city or town employees?*

Yes, nine hundred and seventy-three. . . . .	797	176	973
No, three hundred and ninety-six. . . . .	336	60	396
Blanks, six hundred and ninety-two. . . . .	548	144	692
	<hr/>	<hr/>	<hr/>
Total, twenty hundred and sixty-one. . . . .	1681	380	2061

Town voted to accept this Act.

*Shall Chapter 807 of the Acts of 1913, being an act to provide for compensation of laborers, workmen and mechanics, for injuries sustained in public employment, and to exempt from legal liability counties and municipal Corporations which pay such compensation, be accepted by the inhabitants of this Town?*

	<i>Prec.</i>	<i>Prec.</i>	<i>Total</i>
	<i>1</i>	<i>2</i>	
Yes, one thousand and three . . . . .	822	181	1003
No, three hundred and sixteen . . . . .	263	53	316
Blanks, seven hundred and forty-two . . . . .	596	146	742
	<hr/>	<hr/>	<hr/>
Total, twenty hundred and sixty-one . . . . .	1681	380	2061

Town voted to accept this Act.

The result of the canvass and count of votes was read in open Town Meeting and the following persons were declared elected to the various Town Offices, viz.: and were sworn to the faithful performance of their duties.

*Selectmen, Overseers of the Poor, Surveyors of Highways and Appraisers for One Year.*

Wesley E. Monk, Joseph H. McNally, William H. Lucas.

*Moderator for One Year.*

Joseph P. Keefe.

*Treasurer for One Year.*

Harry W. Brigham.

*Auditor for One Year.*

William W. Norcross.

*Collector of Taxes for One Year.*

Joseph B. Holland.

*Assessor of Taxes for Three Years.*

T. James Gallagher.

*Constables for One Year.*

Karl H. Brown, William H. Lyons, Patrick H. O'Halloran.

*Water Commissioner for Three Years.*

John S. Lovell.

*School Committee for Three Years.*

James H. Coon, Charles M. Abbott.

*Trustees of the Free Public Library for Three Years.*

Albert M. Davenport, George E. Goodspeed.

*Trustee of the Free Public Library for Two Years.*

Thomas W. Coughlan.

*Trustee of the Free Public Library for One Year.*

Edward C. Camp.

*Board of Health for Three Years.*

Alfred Littlefield.

*Board of Health for One Year.*

Arthur L. Stevenson.

*Park Commissioner for Three Years.*

Benjamin J. Driscoll.

*Park Commissioner for One Year.*

Fred W. Koe.

*Tree Warden for One Year.*

John C. Ford.

*Town Planning Board for Three Years.*

Wilbur F. Learned, Walter B. Snow.

*Town Planning Board for Two Years.*

Frank R. Coburn, Charles J. Brown.

*Town Planning Board for One Year.*

Mabel R. Tabor.

WILLIAM P. McGUIRE, *Town Clerk.*

**Adjourned Town Meeting, Held March 16, 1914, and  
March 19, 1914.**

**Notice for Adjourned Town Meeting.**

Notice is hereby given the legal voters of the Town of Watertown that the Town Meeting held March 2, 1914, has been adjourned until Monday evening, March 16, 1914, at 7 o'clock to meet in the Town Hall in said Town of Watertown, at which time and place all business called for in the warrant for the Annual Town Meeting, March 2, 1914, under Articles 3 to 36 inclusive, will come before the meeting for consideration and action.

And the legal voters of the Town of Watertown are hereby notified and warned to meet at the time and place herein mentioned, by posting copies of this notice in ten or more conspicuous places in Town twenty-four hours at least before the time of said adjourned meeting, and also by causing a copy of the same to be published in a Watertown newspaper.

Given under our hands this sixth day of March, A.D., 1914.

JOSEPH P. KEEFE, *Moderator.*

WILLIAM P. McGUIRE, *Town Clerk.*

**Notice for Adjourned Town Meeting, Thursday Evening,  
March 19, 1914.**

Notice is hereby given the legal voters of the Town of Watertown that the adjourned Town Meeting held March 16, 1914, has been adjourned until Thursday evening, March 19, 1914, at 7 o'clock, to meet in the Town Hall in said Town of Watertown, at which time and place all business called for in the warrant for the Annual Town Meeting, March 2, 1914, under Articles 3 to 36 inclusive, which have not been disposed of, will come before the meeting for consideration and action.

Notice is hereby given that reconsideration will be asked for on vote passed under Article 4, relative to appropriation for the Police Department.

And the legal voters of the Town of Watertown are hereby notified and warned to meet at the time and place herein mentioned, by posting copies of this notice in ten or more conspicuous public places in Town twenty-four hours at least

before the time of said adjourned meeting, and also by causing a copy of the same to be published in a Watertown newspaper.

Given under our hands this seventeenth day of March, A.D. 1914.

JOSEPH P. KEEFE, *Moderator.*

WILLIAM P. McGUIRE, *Town Clerk.*

#### **Clerk's Return of Notice.**

I have posted copies of the foregoing notices in ten or more conspicuous public places in town, at least twenty-four hours before the time of said adjourned meetings and have also caused a copy of same to be printed in a Watertown newspaper.

WILLIAM P. McGUIRE, *Town Clerk.*

Messrs. Joseph A. Burns and John S. Wilson were appointed to take charge of the turnstile.

Meeting called to order at 7 p.m., by Moderator Joseph P. Keefe.

Notice of adjourned meeting read and clerk's return of same.

*Article 3.* To hear the report of the Town Officers as printed and to hear the report of any committee heretofore appointed, and act thereon.

Voted: That reports of Town Officers as printed in the Annual Town Report be and are hereby accepted.

#### **Report of Committee on Widening of School Street.**

Your committee was duly organized and has held several meetings, and after due consideration of the matter, we beg to submit the following report.

We believe that that portion of the street lying between the driveway of Sunnybank Home, so-called, on the south, and Belmont Street, on the north, should be widened so that when widened, the street will be of a width between those points of fifty feet.

This widening will be a great improvement and one of its chief benefits will be the elimination of the very dangerous curve now existing. The street is a cross-town thoroughfare to Belmont and other towns and cities beyond and the proposed width is necessary for the traffic passing over it. We believe that the widening, in the main, should be made on the

westerly side of the street, and this will necessitate the purchase or taking of small strips of land from the said "Home" and the Oakley Country Club, and the balance from land now or formerly belonging to McPeake. We at first thought it advisable to recommend the establishment of a building line on the westerly side of the street, but recently Mr. McPeake has filed with the Board of Survey plans of the layout of all his land abutting School Street, and has asked the approval of those plans. These plans show that in laying out his property, Mr. McPeake has considered the proposed widening and has laid out his land with it in view. In view of these facts, we do not recommend such building line at this time. We believe that the situation is now such that satisfactory terms can be made for the purchase of the necessary land from Mr. McPeake and the other owners.

The McPeake land is as yet unbuilt upon and it is very important some action should be taken by the Town to carry out this project as soon as its financial condition will permit. We ask that this report be accepted as one of progress.

WESLEY E. MONK, *Chairman.*

(No action.)

### **Report of Committee on Police and Fire Station Heating.**

Watertown, Mass., March 16, 1914.

The committee on police and fire station heating respectfully submit the following report:

The Town Meeting June 26, 1911, voted:

"Article 15. To see if the Town will reconsider action relative to changes in the heating system in the engine house or take any action relating thereto."

Under this article it was

"Voted: That a committee of three be appointed by the Moderator to install an independent steam heating system in the police station and that said committee be authorized to expend a sum not exceeding \$1000 appropriated under Article 4 at the last Annual Town Meeting for building cellar and installing new heating apparatus in said police station."

Messrs. Bixby, McAuliffe and Hagberg were appointed by the Moderator. In the Annual Town Meeting of 1911, \$1000 was appropriated to do this work, \$990 was left in treasury in favor of this above vote, \$10 having been expended by selectmen for drawings.

Your committee has now a cellar under the full area of main building, cemented floor, painted and finished, also whitened walls, coal bin, two windows with cement areas and iron grate covering, ash door with cement area, iron grate with ash lift and crane; a set of stairs leading from cellar to first floor; sufficient electric lights installed for all needs; a heater of sufficient capacity to properly heat building; also have changed single pipe system to a double pipe system. State laws and regulations have been complied with.

Appended hereto is the account itemized in full:

#### Receipts.

Appropriation, 1911.....	\$1,000.00
--------------------------	------------

#### Expenditures.

Haynes, A. F., plans (expended by selectmen)	\$10.00
Croft Iron Works, falls and hanger.....	9.00
Dangredo, Frank, excavating.....	410.00
Elliot & Co., James, painting.....	4.00
Fifield, J. E., hardware.....	.30
Glover, C. A., boiler and hoist.....	342.00
Keefe, D. F., fittings.....	20.00
Lally, James, mason work.....	10.50
Newman, R. L., typewriting.....	2.00
Payroll, digging.....	2.00
Pettingell-Andrews Co., electrical supplies...	2.94
Seaver, R. H., carpenter work.....	50.00
Tribune-Enterprise, advertising.....	2.62

---

\$855.36

Expended by selectmen (as above) .....	10.00
--	-------

---

\$865.36

Transferred Town Meeting.....\$127.50  
 Transferred to unexpended balance account.. 7.14

---

\$1,000.00

Respectfully submitted,

C. W. BIXBY.

JOHN G. HAGBERG.

(Report of Committee accepted.)

### **Report of Advisory Committee to the Board of Assessors.**

Watertown, Mass., March 16, 1914.

The Advisory Committee to the Board of Assessors appointed at the last Annual Town Meeting submit herewith the following report:

The Committee organized early in April and held weekly meetings throughout April, May and June.

Our first work was a thorough investigation into the assessed valuation of undeveloped property throughout the Town, the findings clearly convincing the entire Committee that in a very great majority of cases the undeveloped land is not proportionately assessed, compared with the developed property in the same localities. This is especially so in the east end of the Town. This statement your committee feels is proven by the fact that the Town has recently paid nearly double the assessed valuation for a piece of the so-called Foss property at the Hosmer School, and also by the statement of the East Side School House Committee which was made in Town Meeting to the effect that it was unable to secure an option on a site for the said school at a price anywhere near the assessed valuation of the land. We have mentioned these localities especially because of their desirability for building, their proximity to Boston-via-Cambridge subway — and the valuation of the developed property in their vicinity.

Your committee feels that the systematic method of valuation pursued by the assessors two years ago on the South Side should be followed out in the same systematic manner throughout the rest of the entire Town.

The Advisory Committee feels that the present Board of



Assessors should be commended for their efforts and success in securing the increased personal tax last year.

We believe that the continuance of this Committee for another year would prove beneficial for the best interests of the Town, and so recommend.

Respectfully submitted,

CHESTER H. HOBBS, *Secretary.*

(No action.)

### **Report of School Committee Relative to Proposed Addition to the Hosmer School.**

Watertown, Mass., March 16, 1914.

The School Committee was instructed by a vote passed at the Town Meeting held on December 19, 1913, under Article 6 of the warrant, which read "to see if the Town will appropriate a sum of money for the erection of an addition to the Hosmer School, direct how same shall be raised, or act thereon."

Voted: That the matter of the erection of an addition to the Hosmer School be referred to the School Committee with instructions to present plans and bids for the same at the Annual Town Meeting.

Your Committee herewith submits its report. The Committee secured the services of Mr. Haynes, the architect of the original building, who has prepared a set of plans which meets the approval of the School Committee and also the Inspectors' Department of the Massachusetts District Police. We were pleased to find that Mr. Haynes had foreseen the necessity, at some future time, to erect an addition to this school and had prepared the original plans to meet this need. We believe that the proposed addition will add to the symmetry and general appearance of the building. Mr. Haynes has brought the plans and specifications with him and will be pleased to show them at the close of this meeting to any one who may be interested.

The proposed addition or wing will extend from the northwest corner of the present building and will contain four class rooms of the regulation size with the required entrances and exits.

The addition of four rooms to the present Hosmer School will greatly reduce the congestion in that end of the Town, and will cost the Town much less per room than were a separate building erected. The present heating system in the Hosmer School consists of four hot air furnaces and one steam boiler. Although the system has given reasonable satisfaction up to the present time, the repairs necessary on these five separate heaters will be very heavy within a short time, particularly the hot air furnaces as they have about outlived their usefulness. These furnaces were installed at the time of the erection of the Hosmer School, which was about fifteen years ago. It is, therefore, the opinion of the School Committee that this will be a good time to install a central heating plant that will not only take care of the original building, but will also heat the proposed addition. When the time comes that a wing must be built on to the northeast corner of the building, the heating for this wing will be taken care of by the central heating plant with the addition of one boiler.

The present plan necessitates the maintaining of five separate fires with the necessary extra expense and labor. We have secured competitive bids for the completed addition including the installing of a central heating plant, which are as follows:

General contract for building exclusive of heating apparatus and grading.

S. J. Kelly, Jr.....	\$14,693
William H. Iliffe.....	15,000
Mack and Moore.....	15,400
William Crane.....	15,850
W. Fillmore Co.....	16,194
W. S. Kearns Co.....	17,367

Mr. Kelly, the lowest bidder, is a resident of Watertown, his home being on Winsor avenue.

Three concerns figured for the heating apparatus:

Bradley & Chatman, \$5,400; Lynch & Woodward, \$5,786; Walker & Pratt Manufacturing Co., \$6,288; with an extra cost of \$425, provided an air pump with piping is added.

Bradley & Chatman, the lowest bidders, put in the heating plant of the Watertown High School under the direction of



Balance to Credit Committee,	\$123.25
Distributed as follows:	
Grading,	\$117.71
Construction,	2.71
Equipment,	2.83
	\$123.25

The above sum does not include the land, three and one-half acres, nor the architects' fee, both of which were given, and which if paid for would have added at least \$25,000 more to the total.

The grading balance to be used for trees and shrubs and extra grading this spring.

Town appropriation:

	\$120,000.00
	27,500.00
	3,500.00
	\$151,000.00
Total,	\$151,000.00
Contributed by Brigham and Derby,	74,969.51
	\$225,969.51
Cost of structure,	\$225,969.51

CHARLES F. FITZ, *Chairman of Committee*

(Voted: To accept the same as progressive.)

The Selectmen made report relative to renaming of streets. Voted: To refer question of renaming of streets to the Selectmen and the Town Planning Board for consideration and report at later meeting.

*Article 4.* To grant such sums of money as may be thought necessary for the uses and expenses of the Town the ensuing year, direct how the same shall be raised, or take any action relating thereto.

With the approval of the Finance Committee the following sums were appropriated with the exception of the salary of the Inspector of Poles and Wires. The Finance Committee recommend \$1400.

**Taxes.**

State Tax,	*\$32,800.00
County Tax,	*16,547.12
Charles River Basin,	*1,501.69

**General Administration.**

Selectmen's Department,	\$1,650.00
Selectmen's salaries, \$900; Clerk, \$500; incidentals, \$250.	
Auditing Department,	1,800.00
Salary, \$1500; contingencies, \$300.	
Treasurer's Department,	2,125.00
Salary, \$1500; bond, \$200; contingencies, \$300; note and bond expense, \$125.	
Tax Collectors' Department,	2,600.00
Salary, \$1500; bond, \$150; two deputy collectors' bonds, \$30; contingencies, \$220; special tax sales, \$300; clerical assistance, \$400.	
Special for tax titles,	250.00
Assessors,	
Salary three Assessors,	1,800.00
Contingencies, \$1022; Clerk, \$728; extra clerk, \$250.	2,000.00
Town Clerk's Department,	2,200.00
Salary, \$850; contingencies, \$1000; special for publishing records of Town Meetings, \$350.	
Registrars of Voters, salaries,	300.00
Printing Voting Lists,	130.00
Election Expense,	1,127.00
Finance Committee,	900.00
Care and Maintenance Town Hall,	1,550.00
Salary janitor, \$600; general, \$900; repairs to piano, \$50.	
Legal Services,	950.00
Salary Town Counsel, \$600; expenses, \$350.	
Printing Town Reports,	2,000.00
Memorial Day (see Article 8),	325.00
Insurance,	981.70
Contingencies,	500.00

Abatements for 1914,	\$3,000.00
Abatement of taxes prior to 1914,	2,500.00
Dog Officer,	200.00

### Protection of Persons and Property.

Police (\$19,540.25),	\$17,985.25
Salaries include chief, lieutenant, twelve patrolmen, special police, janitor and Park police subject to the call of the Park Commissioners.	
New horse for ambulance.	350.00
Contingencies,	750.00
Special for police-alarm boxes Paul Street, Carroll and Hovey Streets, Forest, corner Fayette Street, wiring to be charged to the department of poles and wires,	455.00
Fire (\$19,789.50),	14,034.50
Salaries include chief, nineteen call men and officers and for one additional permanent man, from May 1, providing the Town so votes, and for salaries of permanent men.	
Fire Station No. 1, contingencies,	3,200.00
Fire Station No. 2,	555.00
Special for five fire-alarm boxes Palfrey Street Hill, Hall Avenue, Columbia Road, Prescott, corner Charles Street, and one extra in fire station. Wiring to be charged to the department of poles and wires,	400.00
Repairing steamer at Central fire station,	1,600.00
Inspection of buildings.	
Salary of Inspector,	1,200.00
Contingent expenses,	135.00
Weights and measures,	550.00
Salary, \$400; contingencies, \$150; \$50 of this amount for new equipment.	
Tree Warden,	1,500.00
\$800 of this appropriation to be used in spraying elm and maple trees.	

Gypsy and brown tail moth and tent caterpillar extermination,	\$3,035.00
Town work, \$1200; private, \$1500; contingencies, \$335.	
Pension (see Article 36),	2,109.77
Department of Poles and Wires (\$3,566.50).	
Salary of Inspector,	1,500.00
Expenses,	300.00
Maintenance and new construction,	1,610.00
Office Clerk,	156.50

#### Health and Sanitation.

Health Department (\$7600).	
Salary of Agent and Inspector of Plumbing,	\$1,400.00
Contagious diseases,	2,300.00
Deputy Agent,	100.00
Milk inspection,	500.00
Garbage disposal and repair of wagons,	2,900.00
Contingent,	400.00
Cattle inspection and Town Veterinarian,	350.00

#### Sewer Construction.

Sewer maintenance, \$1300, and house connection, \$3700,	\$5,000.00
Sewer extension,	3,500.00
Metropolitan Sewer Tax,	*14,958.08

#### Care and Lighting of Highways.

Highways, Bridges and Culverts.	
Salary of Superintendent,	\$1,800.00
Office expenses,	1,000.00
Maintenance and repairs, \$3000, patching with tarvia and crushed stone present highways,	15,850.00
General construction.	
Appropriation includes \$10,000 of street railway tax,	13,000.00
Concrete and granolithic walks (new construction),	4,000.00
Concrete and granolithic walks (renewing and repairing existing walks including edgestone),	2,500.00
Street lighting,	14,600.00

Street watering and dust laying material, Engineering Department.	\$10,000.00
Salary of Engineer,	1,500.00
Assistants, \$925; contingent, \$300,	1,225.00
Special for ashes and paper disposal and care of dumps,	4,357.00
(To be expended under direction of Selectmen.)	
Metropolitan Highway Tax,	*42.50

**Drainage.**

Garfield Street,	\$535.00
Coolidge heirs,	100.00
Drew claim (see Article 27),	1,100.00

**Support of Poor.**

Almshouse,	\$3,700.00
Salary of Keeper, \$624; general, \$3076.	
State Aid,	1,700.00
Town Physician's salary,	500.00
Outside Aid,	5,196.00
Almoner, salary \$350; expenses, \$4846.	
Military Aid,	100.00
Soldiers' Relief,	950.00
Mothers' Aid.	
Almoner, \$350; incidentals, \$50; expenses, \$5932,	6,332.00

**Education.**

Schools (\$86,864).	
General instruction and administration.	
Expenses of General Control.	
School Committee office expense,	\$720.00
Other expense,	430.00
Superintendent of Schools,	2,200.00
Truant Officer,	175.00
Expenses of instruction.	
Salaries of principals,	8,800.00
Salaries of teachers,	48,000.00
Textbooks and supplies,	5,800.00
Expenses of Operating School Plant.	
Wages of janitors,	7,239.00



Fuel, light, power and water,	\$6,000.00
Expenses of Maintenance.	
Repairs, replacement and upkeep,	1,000.00
Expenses of Auxiliary Agencies.	
Salaries of School Physicians and Nurse,	1,000.00
Miscellaneous Expenses.	
Sundries,	500.00
Evening School,	1,800.00
Special for Trade, Truancy and Industrial Schools,	2,700.00
\$200 for truancy, \$2500 for trade.	
Special for payment on account of plans for Hos- mer School addition,	500.00

#### Library and Reading Rooms.

Maintenance of Library.	\$6,700.00
This appropriation includes \$573.79 of Dog Tax.	

#### Recreation.

Parks,	\$850.00
\$100 of this amount to be used in painting fence around Common.	
Metropolitan Park Tax,	*7,612.62
Public Playgrounds,	800.00
Supervision, \$500; special apparatus, \$300.	

#### Public Debt and Interest.

Town debt maturing (see Article 5),	\$80,000.00
\$1260 of this amount to include premium on South Side Schoolhouse bonds.	
Interest,	40,500.00

#### Cemeteries.

Care and Maintenance.	
Salary of Superintendent,	\$950.00
Labor and contingencies, \$1800; new hose and tripod, \$50,	1,850.00
\$394.11 of this appropriation shall be from interest on Perpetual Care Funds.	

**Municipal Industries.**

Water Department, Maintenance, \$10,000; Construction, \$8000,	\$18,000.00
Special for renewal and extension of mains,	5,000.00
Metropolitan Water Tax,	*19,245.16
Moderator's Salary,	40.00
Reserve Fund, Chapter 645, Acts 1913,	2,500.00
New Town Scales (Article 32),	800.00
Unpaid bills,	4,581.89
Town Planning Board,	100.00

\*Or such sums as are assessed or required. \$529,052.78

Voted: That the sum of \$369,917.40 of the amount appropriated be assessed on the estates in the general tax levy of the current year.

Voted: That all officers and committees making contracts requiring bonds in behalf of the Town, shall submit the same to the Selectmen for their approval as to surety.

Voted: That it be the sense of the meeting that the Town adopt a co-operative Board of Health service plan relative to the inspection of milk. Said plan to have the approval of the Finance Committee before making an agreement.

Voted: That a committee of five be appointed by the Moderator to consider the expediency of motorizing the fire apparatus of the Fire Department and to ascertain the advantage to the Town as to its maintenance and economy and to report to the Town at the next Annual Town Meeting with their recommendations.

Voted: That the same Committee investigate and report relative to the question of a combination police ambulance and patrol.

Voted: That the Park Commissioners, with the assistance of the Town Engineer, prepare plans for grading the whole piece of land from Whitney Hill Park to Orchard Street on the north side of Marion Road, get estimates and report at the next Annual Town Meeting, the work to be done in sections, first, the piece at the corner of Orchard Street and Marion Road, the next the Town Field, so called.

Voted: That no cash be paid to persons receiving aid from the Town of Watertown, Outside Aid Department.

Voted: That the sum of \$500 granted under Article 4 for salary of the Town Physician shall be in full for services which shall be rendered as follows:

First: Care of poor of Town. Second: First aid in all emergency cases when required by any Town Department including Police. Third: Attendance and care of police officers or firemen injured in the performance of their duties.

Voted: That it be the sense of the meeting that Common Street drain and sewer be constructed at the earliest possible date, and if the Selectmen so decide, it be extended to Grenville Road and through same as petitioned for by abutters, both drain and sewer to be laid at the same time, and also that when Orchard Street drain is being constructed that the sewer be laid at the same time.

Voted: That when the borrowing capacity will allow, these matters will again be submitted to the Town for consideration and action.

After due notice given by the Town Clerk in the call for an adjourned meeting held March 19, 1914, the following motion was offered:

Moved: To reconsider vote passed at adjourned Town Meeting held March 16, 1914, relative to the appropriation for Police Department. Motion lost.

A number of different motions were offered relative to the purchase of a police ambulance and the Moderator ruled at this time that no motion would be entertained whereby this question might be opened at this meeting, but with the unanimous consent of the meeting the following vote was passed:

Voted: That a committee of five, one of whom should be the Chief of Police, be appointed by the Moderator to investigate and report at a later Town Meeting relative to the question of a combination motor ambulance and patrol.

*Article 5.* To see if the Town will vote to appropriate the necessary sum of money to pay that portion of the Town debt which matures on or previous to January 1, 1915, direct how the same shall be raised, or take any action relating thereto. Action taken under Article 4.

Unanimously Voted: That the sum of \$80,000 be and the same is hereby appropriated for the purpose of paying that portion of the Town debt which matures previous to and on January 1, 1915, and that of this amount the sum of \$1260.05 be paid from the premium account of the South Side Schoolhouse, and that the sum of \$78,739.95 be paid from the tax levy for the year 1914.

*Article 6.* To see if the Town will vote to authorize the Town Treasurer, with the approval of the Selectmen, to borrow money in anticipation of the revenue of the current financial year.

Unanimously voted: That the Town Treasurer, with the approval of the Selectmen, be and hereby is authorized to borrow money from time to time in anticipation of the revenue of the financial year beginning January 1, 1914, and to issue a note or notes therefor payable within one year, any debt or debts incurred under this vote to be paid from the revenue of said financial year.

*Article 7.* To see what method the Town will vote to adopt for the collection of taxes the ensuing year, and to fix the compensation of the Collector, or act thereon.

Voted: That the same method be and is hereby adopted for the ensuing year as was pursued last year, with the exception of allowance for discount, and that the same interest be charged on all taxes remaining unpaid November 1, of the current year, namely six per cent (6%) per annum. Action taken under Article 4.

*Article 8.* To see if the Town will grant a sum of money for the care of the grounds around the Soldiers' Monument, and to defray the expenses of decorating the graves of deceased soldiers on the next Memorial Day, and authorize Isaac B. Patten Post 81, G. A. R., to expend the same, direct how the same shall be raised, or act thereon.

Voted: That the sum of \$325 be and is hereby appropriated for the care of the grounds around the Soldiers' Monument, and to defray the expenses of decorating graves of deceased soldiers on the next Memorial Day, the same to be expended under the direction of Isaac B. Patten Post 81, G. A. R. Action taken under Article 4.

*Article 9.* To see if the Town will vote to appropriate a sum of money for the purpose of repairing North Beacon Street, direct how the money shall be provided, or take any action relating thereto.

In conjunction with Article 4 the following vote was passed:

Voted: That the sum of \$3000 be and is hereby appropriated for the purpose of repairing North Beacon Street and that the cost of the same be charged to the highway department street construction account.

Voted: That the Selectmen be and they are hereby authorized to petition the General Court for such legislation as in their judgment may be necessary to secure the widening and reconstruction of North Beacon Street from Beacon Square to the Boston line and to erect a bridge over the Charles River at the latter point.

Providing that said widening and reconstruction shall be continued in the City of Boston to Union Square, Allston, and

Providing also, that the State of Massachusetts, the City of Boston, the County of Suffolk and the County of Middlesex shall pay their proportionate share of the cost thereof, and for that purpose the Town be authorized to borrow, outside its debt limit, such sum as may be necessary to pay its share of said cost.

*Article 10.* To see if the Town will vote to appropriate a sum of money for the purpose of extending the drainage system in Main Street, West Watertown district, direct how the money shall be provided, or take any action relating thereto.

Voted: That this matter be referred to a later Town Meeting.

*Article 11.* To see if the Town will vote to appropriate a sum of money for the purpose of repairing Lexington Street, direct how the same shall be provided, or take any action relating thereto.

Voted: That this matter be referred to a later Town Meeting.

*Article 12.* To see if the Town will vote to appoint a committee to investigate and report on the question of widening of Arsenal Street from the junction of Arsenal and Arlington Streets to the Boston line, or act thereon.

Voted: That this matter be referred to the Board of Survey and Town Planning Board for investigation and report at a later meeting.

*Article 13.* To see if the Town will vote to appoint a committee to investigate and report on the question of the widening of the eastern end of Nichols Avenue, or act thereon.

Voted: That this matter be referred to the Board of Survey and Town Planning Board for investigation and report at a later meeting.

*Article 14.* To see if the Town will vote to appropriate the sum of \$5000 to pay the cost of resurfacing and grading Arlington Street from the Boston & Maine railroad tracks, to the corner of Arsenal and Arlington Streets, and direct how the same shall be raised, or act thereon.

Indefinitely postponed.

*Article 15.* To see if the Town will vote to appropriate the sum of \$4500 to pay the cost of resurfacing and grading Dexter Avenue from Mt. Auburn Street to the corner of Laurel Street and Dexter Avenue and direct how the same shall be raised, or act thereon.

Indefinitely postponed.

*Article 16.* To see if the Town will vote to appropriate the sum of \$2500 to pay the cost of resurfacing and grading Elm Street, from Arlington to Arsenal Street, and direct how the same shall be raised, or act thereon.

Indefinitely postponed.

*Article 17.* To see if the Town will vote to appropriate the sum of \$900 to pay the cost of resurfacing and grading Nichols Avenue, from Dexter Avenue to Melendy Avenue, and direct how the same shall be raised, or act thereon.

Voted: That the sum of \$900 be and is hereby appropriated to pay the cost of resurfacing and grading Nichols Avenue from Dexter Avenue to Melendy Avenue and the cost of the same to be charged to the regular highway construction account. Action taken under Article 4.

*Article 18.* To see what action the Town will take in regard to releasing to the owners of land abutting on a private way called Cosey Street, all the right, title and interest acquired

by the Town in said way under a sale thereof made on or about August 11, 1911, for non-payment of taxes, or act thereon.

Voted: That the Selectmen are hereby authorized to execute and deliver, in the name and behalf of the Town of Watertown, a release to Ciro Scipione, Antonio Beatrice and other owners of land abutting on a private way called Cosey Street, according to the several interests of said owners, of all the right, title and interest acquired by the Town of Watertown under a sale made by the Collector of Taxes of said Town on or about August 11, 1911, for non-payment of taxes for the years 1908, 1909 and 1910, and that said release be made to said owners without charge therefor.

*Article 19.* To see if the Town will vote to appropriate a sum of money for the purpose of repairing and resurfacing Water Street, direct how the money shall be provided, or take any action relating thereto.

Voted: That the sum of \$2230 be and is hereby appropriated for the purpose of rebuilding Water Street with tar macadam and constructing a sidewalk with granite curbing a distance of 640 feet or more from Galen Street, one-half the cost of said curbing to be assessed on the abutters, and that this sum be charged to the highway department street construction account. Action taken under Article 4.

*Article 20.* To see if the Town will vote to appropriate a sum of money for the purpose of paying the cost of extending the sewer system on Belmont Street from School Street to Common Street, direct how the money shall be provided, or act thereon.

Voted: To indefinitely postpone.

*Article 21.* To see if the Town will appoint a Playground Commission, consisting of five members, one from the Park Commission, one from the School Board, and two at large, with the Playground Director, ex-officio, member.

Voted: That a committee of five be appointed by the Moderator to investigate relative to question of Playground Commission, one a member of the Park Commission, and one a member of the School Committee, to investigate and report on this question at a later meeting.

*Article 22.* To see if the Town will vote to appropriate a sum of money to pay the cost of resurfacing Waverley Avenue from Main Street to Belmont Street, direct how the money shall be provided, or act thereon.

Indefinitely postponed.

*Article 23.* To see if the Town will vote to prohibit the use of the land known as the "Town Dump" on Orchard Street, for the deposit of refuse or any waste material, or act thereon.

Moved: That all ashes collected in North Watertown be systematically used to fill the Orchard Street dump, and to extend Sidney Street to Orchard Street, and that the practice of filling private property in North Watertown by the Town teams be discontinued and also to allow no filling to be done at the said dump. Motion lost.

*Article 24.* To see if the Town will vote to offer for sale the lot of land known as the "Town Dump" in whole or in part, or act thereon.

Indefinitely postponed.

*Article 25.* To see if the Town will vote to appropriate a sum of money for the purpose of extending the water system in Hall Avenue, Hardy Avenue, Hillside, Wilson and Perry Streets, direct how the money shall be provided, or act thereon.

Voted: That this matter be referred to the Water Commissioners to take such action as they may deem expedient.

*Article 26.* To see if the Town will vote to purchase, for its assessed value, a strip of land containing 778 feet on Main Street, between Spring Street and Merchant's Row, direct how the money shall be provided, or act thereon.

Moved: That the sum of \$2324 be and is hereby appropriated to pay the cost of 778 feet of land on Main Street between Spring Street and Merchant's Row. Motion lost. One hundred and two in the negative and ninety-one in the affirmative.

*Article 27.* To see what action the Town will take relative to the settlement of claim of Julia A. Drew, or take any action relating thereto.

In conjunction with Article 4 the following vote was passed:

Voted: That the sum of \$1100 be and is hereby appropriated for the purchase of two lots of land owned by Julia A. Drew, and also in settlement of any claim which said Julia A. Drew may



have against the Town of Watertown on account of damages caused by surface water to said property.

*Article 28.* To see if the Town will vote to adopt a by-law or regulation relative to the dumping of rubbish or waste on the highways, or act thereon.

Voted: That the following by-law be added to the by-laws of the Town of Watertown:

1. No person shall throw or sweep into, or place, or drop or suffer to remain in, any street, square or public place, any piece of hoop, board, wood, wire, glass or bottle, paper, or any nail, sweepings, sawdust, soot, ashes, cinders, shavings, hair, manure, oyster shell, clam shell, lobster shell, handbill or rubbish or filth of any kind, or any noxious or refuse liquid or solid matter or substance.

2. Any person or persons, firm or corporation violating this by-law or any provision thereof shall be punished by a fine not exceeding twenty dollars (\$20.00) for each offence, unless some different penalty is imposed by law.

*Article 29.* To see if the Town will vote to petition the Bureau of Statistics for an audit of the accounts of the Town of Watertown, in accordance with the provisions of Chapter 598 of the Acts of 1910, and amendments thereto, or act thereon.

Voted: That action relative to this matter be indefinitely postponed.

*Article 30.* To see if the Town will vote to instruct the Selectmen to petition the General Court for the passage of an act to provide for the appointment of a reserve police force in the Town of Watertown, or act thereon.

Indefinitely postponed.

*Article 31.* To see if the Town will vote to purchase a lot of land located on Brookline Street described as lot 508, or take any action relating thereto.

Voted: That this matter be referred to the Selectmen with authority to purchase lot of land described as lot 508, on plan of land of Waverley Park Land Company, and to take such action as may be necessary for the interest of the Town in regard to this matter.

*Article 32.* To see if the Town will vote to appropriate a

sum of money for the purpose of installing a new public scale, and direct how the money shall be provided, or act thereon.

In conjunction with Article 4 the following vote was passed:

Voted: That the sum of \$800 be and is hereby appropriated for the purchase of a steel platform scale ten by twenty feet on concrete foundation, the same to be installed under the direction of the Selectmen.

*Article 33.* To see what action the Town will take relative to the revision and codification of the building laws and regulations; also the revision and codification of by-laws and regulations relating to plumbing, gas piping, wires and lights or take any action relating thereto.

Voted: That a committee of five be appointed by the Moderator on revision and codification of the building laws and regulations; also the revision and codification of the laws and regulations relating to plumbing, gas piping, wiring and lights. Said committee to report to the Town at a future meeting after conferring with the Inspectors of Building, Wires and Plumbing and the Chief of the Fire Department.

*Article 34.* To see what action the Town will take with reference to providing a public convenience station, or act thereon.

Voted: That a committee of three be appointed by the Town Clerk, of which he shall be Chairman, to investigate and report on this matter at a later meeting.

*Article 35.* To see if the Town will vote to repeal Chapter 6 of the Town By-Laws, relative to the publication of unpaid taxes, or act thereon.

Moved: That Chapter 6 of the Town By-Laws relative to the publication of unpaid taxes be rescinded. Motion lost.

*Article 36.* To see if the Town will vote to retire on a pension Patrick Doyle, of the Highway Department, under the provisions of Chapter 503 of the Acts of 1912, appropriate a sum of money to pay the cost thereof, or act thereon.

In conjunction with Article 4 the following vote was passed:

Voted: That Patrick Doyle of the Highway Department be and is hereby pensioned under the provisions of Chapter 503 of the Acts of 1912. Any expense attached to said retirement to be charged to the Pension account.

WILLIAM P. McGUIRE, *Town Clerk.*

**Warrant for Town Meeting.**

Commonwealth of Massachusetts.

Middlesex, ss.

*To any Constable of the Town of Watertown, Greeting:*

In the name of the Commonwealth of Massachusetts, you are hereby required to notify and warn the legal voters of Watertown, to meet in the Town Hall, in said Town, on Thursday, the ninth day of July, 1914, at 7.30 p.m., to act on the following articles:

*Article 1.* To hear the report of any committee heretofore appointed, and act thereon.

*Article 2.* To see if the Town will appropriate a sum of money to pay the cost of furnishing the South Side School, direct how the money shall be provided, or act thereon.

*Article 3.* To see if the Town will appropriate a sum of money to pay the cost of extension of sewer system, direct how the money shall be provided, or act thereon.

*Article 4.* To see if the Town will appropriate a sum of money to pay the cost of extension of drainage system, direct how the same shall be provided, or act thereon.

*Article 5.* To see if the Town will vote to appropriate a sum of money for the purpose of extending the drainage system in Main Street, West Watertown district, direct how the money shall be provided, or take any action relating thereto. (Petition of West Watertown Improvement Association.)

*Article 6.* To see if the Town will vote to appropriate a sum of money for the purpose of repairing Lexington Street, direct how the same shall be provided, or take any action relating thereto. (Petition of West Watertown Improvement Association.)

*Article 7.* To hear the report of the Selectmen on the layout of Thurston Road and Priest Road, and to see if the Town will vote to accept said streets as and for public highways, or act thereon.

*Article 8.* To hear the report of the Selectmen on the layout of Clayton Street, Lloyd Road and Irma Avenue, and to see if the Town will vote to accept said streets as and for public highways, or act thereon.

*Article 9.* To see if the Town will vote to appropriate the sum of \$5000, to pay the cost of resurfacing and grading Arlington Street from the Boston & Maine Railroad tracks to the corner of Arsenal and Arlington Streets, and direct how the same shall be raised, or act thereon. (Petition of Alfred A. Glidden, 65 Adams Avenue, and others.)

*Article 10.* To see if the Town will vote to appropriate a sum of money to pay the cost of the reconstruction of a part of Mt. Auburn Street, direct how the money shall be raised, or take any action relating thereto.

*Article 11.* To see if the Town will appropriate a sum of money to settle the claim of the Cambridge Relief Hospital, direct how the money shall be provided, or take any action relating thereto.

*Article 12.* To see if the Town will appropriate a sum of money to pay the cost of improvements in the Town Hall required by the Building Inspection Department of the Massachusetts State Police, direct how the money shall be provided, or take any action relating thereto.

*Article 13.* To see if the Town will acquire by right of eminent domain, or otherwise, the land and buildings owned by Patrick Drew on Arlington Street, appropriate the necessary sum of money to pay the cost of the same, or take any action relating thereto. (Request of Town Counsel, John E. Abbott.)

*Article 14.* To see if the Town will vote to authorize the Highway Department to use for street construction purposes any material now located on the property of the Town situated on Pleasant Street, or act thereon.

And you will notify and warn the legal voters of Watertown to meet at the time and at the place herein specified, by leaving at every inhabited house in Town, a printed copy of this warrant, and also by posting copies of the same in ten or more conspicuous public places in Town, seven days, at least, prior to the time of said meeting.

Hereof fail not, and make return of this warrant, with your doings thereon, into the office of the Town Clerk, on or before the time of said meeting.

Given under our hands this thirtieth day of June, A.D., 1914.

WESLEY E. MONK,  
JOSEPH H. McNALLY,  
WILLIAM H. LUCAS,  
*Selectmen of Watertown.*

#### **Officer's Return on Warrant.**

As required by the foregoing warrant, I have notified and warned the legal voters of the Town of Watertown to meet at the time and at the place therein specified, by leaving at every inhabited house in Town a printed copy of this warrant, and also by posting copies of the same in ten or more conspicuous public places in Town, seven days at least prior to the time of said meeting.

KARL H. BROWN. *Constable of Watertown.*

Attest: WILLIAM P. McGUIRE, *Town Clerk.*

---

#### **Town Meeting, July 9, 1914.**

*Article 1.* To hear the report of any committee heretofore appointed, and act thereon.

The School Committee reported that a detailed report relative to a proper site for schoolhouse in east end would be submitted to the Town for consideration in the near future.

The Selectmen reported that legislation had been secured whereby the State of Massachusetts would finance the building of a bridge on North Beacon Street at an approximate cost of \$175,000, the cost to be apportioned as follows: Town of Watertown, thirty-five per cent; City of Boston, thirty-five per cent; railroad company receiving franchise over the proposed bridge, fifteen per cent; State of Massachusetts, ten per cent; Middlesex County, five per cent. Detailed plans of the proposed bridge will be prepared and first submitted to the Town of Watertown and the City of Boston for approval.

The South Side School Committee reported that the new school was progressing very favorably and they urged the

citizens to investigate the construction and become familiar with the erection of the new South Side School building. It is hoped that it will be ready for occupancy during the fall term.

*Article 2.* To see if the Town will appropriate a sum of money to pay the cost of furnishing the South Side School, direct how the money shall be provided, or act thereon.

After favorable report of the Finance Committee as to the amount, the following vote was passed; eighty-five in favor and four against:

Voted: That the sum of \$2500 be and is hereby appropriated for the purpose of furnishing the nine grades in the new South Side School House, to be expended under the direction of the South Side School House Committee, and that for the purpose of paying the cost of the same the Town Treasurer be and is hereby authorized to borrow, under the direction of the Selectmen, the sum of \$2500, and to issue the bonds or notes of the Town therefor at a rate of interest not exceeding four and one-half per cent per annum, interest payable semi-annually on the first day of July and January. Said bonds or notes to be dated July 1, 1914, and to be due and payable as follows: \$1500, July 1, 1915; \$1000, July 1, 1916; and to bear the authenticating certificate of the Old Colony Trust Company of Boston, Mass., interest and principal to be due and payable at the Fourth-Atlantic National Bank of Boston, Mass.

Voted to take up Articles 3 and 4.

*Article 3.* To see if the Town will appropriate a sum of money to pay the cost of extension of sewer system, direct how the money shall be provided, or act thereon.

*Article 4.* To see if the Town will appropriate a sum of money to pay the cost of extension of drainage system, direct how the same shall be provided, or act thereon.

The Finance Committee reported favorably as to amount appropriated. By a two-thirds vote the following votes were passed:

Voted: That the sum of \$6000 be and is hereby appropriated for the extension of sewerage and drainage system in Orchard Street from a point in Orchard Street between Lowell Avenue and Waverly Avenue to the Town line.

Voted: That the sum of \$5800 be and is hereby appropriated for the purpose of extension of sewerage and drainage system in Common Street and extension of sewerage system in Grenville road.

Voted: That the sum of \$5600 be and is hereby appropriated for the purpose of extension of sewerage system in Maplewood Street through the Coolidge land to Arlington Street including Langdon Avenue, Hillside Road and Winsor Avenue.

The Finance Committee reported that no appropriation should be made. The following vote was passed, seventy-six in favor and twenty-three against.

Voted: That the sum of \$1400 be and is hereby appropriated for the purpose of extending the sewerage system in Acton Street, Main Street, Adams Avenue and Rutland Street.

Motion offered that the sum of \$2200 be and is hereby appropriated for the extension of sewerage system in Commonwealth Road and Belmont Street. The Finance Committee reported against said appropriation and the motion was lost ten in favor and seventy-four against.

With the approval of the Finance Committee as to the amount appropriated, the following vote was passed:

Voted: That the sum of \$1500 be and is hereby appropriated for the purpose of extending the drainage system in Lexington Street from Main Street to Highland Avenue.

For the purpose of paying the cost of sewerage and drainage extension voted for under Articles 3 and 4 the following vote was passed unanimously with the approval of the Finance Committee as to the amount:

Unanimously voted: That the sum of \$20,300 be and is hereby appropriated for the purpose of paying the cost of extension of sewerage and drainage system as voted for under Articles 3 and 4, and the Town Treasurer be and is hereby authorized to borrow, under the direction of the Selectmen, the sum of \$20,300, and to issue the bonds or notes of the Town therefor at a rate of interest not exceeding four and one-half per cent per annum, interest payable semi-annually on the first day of July and January. Said bonds or notes to be dated July 1, 1914, due and payable as follows: \$3300 July 1, 1915; \$3000 July 1, 1916; \$2000 July 1, 1917; \$2000

July 1, 1918; \$2000 July 1, 1919; \$2000 July 1, 1920; \$2000 July 1, 1921; \$2000 July 1, 1922; \$1000 July 1, 1923; \$1000 July 1, 1924, and to bear the authenticating certificate of the Old Colony Trust Company of Boston, Mass., interest and principal to be due and payable at the Fourth-Atlantic National Bank of Boston, Mass.

*Article 5.* To see if the Town will vote to appropriate a sum of money for the purpose of extending the drainage system in Main Street, West Watertown district, direct how the money shall be provided, or take any action relating thereto.

Indefinitely postponed.

Voted: To take up Articles 6 and 9.

*Article 6.* To see if the Town will vote to appropriate a sum of money for the purpose of repairing Lexington Street, direct how the same shall be provided, or take any action relating thereto.

*Article 9.* To see if the Town will vote to appropriate the sum of \$5000, to pay the cost of resurfacing and grading Arlington Street from Boston & Maine Railroad tracks to the corner of Arsenal and Arlington Streets, and direct how the same shall be raised, or act thereon.

With the approval of the Finance Committee as to amount, it was

Voted: That the sum of \$3000 be and is hereby appropriated for the purpose of resurfacing Lexington Street with macadam pavement in accordance with specifications approved by the Massachusetts Highway Commission.

With the approval of the Finance Committee as to amount, it was

Voted: That the sum of \$5000 be and is hereby appropriated to pay the cost of resurfacing and grading Arlington Street from the Boston & Maine Railroad tracks to the corner of Arsenal and Arlington Streets, in accordance with the specifications approved by the Massachusetts Highway Commission.

Unanimously voted: That the sum of \$8000 be and is hereby appropriated for the purpose of resurfacing and grading Arlington Street and Lexington Street with macadam construction, under specifications approved by the Massachusetts Highway Commission, and for the purpose of paying the cost of same



the Town Treasurer be and is hereby authorized to borrow, under the direction of the Selectmen, the sum of \$8000, and to issue the bonds or notes of the Town therefor at a rate of interest not exceeding four and one-half per cent per annum interest payable semi-annually on the first day of July and January. Said bonds or notes to be dated July 1, 1914, and to be due and payable as follows: \$2000 July 1, 1915; \$2000 July 1, 1916; \$2000 July 1, 1917; \$1000 July 1, 1918; \$1000 July 1, 1919; and to bear the authenticating certificate of the Old Colony Trust Company of Boston, Mass., interest and principal to be due and payable at the Fourth-Atlantic National Bank of Boston, Mass.

Voted: To take up Articles 7 and 8.

*Article 7.* To hear the report of the Selectmen on the layout of Thurston Road and Priest Road, and to see if the Town will vote to accept said streets as and for public highways, or act thereon.

*Article 8.* To hear the report of the Selectmen on the layout of Clayton Street, Lloyd Road and Irma Avenue, and to see if the Town will vote to accept said streets as and for public highways, or act thereon.

The Selectmen reported that the foregoing streets are not in condition for acceptance.

Voted: To accept the Selectmen's report on Articles 7 and 8, and that action on same be indefinitely postponed.

*Article 10.* To see if the Town will vote to appropriate a sum of money to pay the cost of the reconstruction of a part of Mt. Auburn Street, direct how the money shall be raised, or take any action relating thereto.

Voted: To indefinitely postpone.

*Article 11.* To see if the Town will appropriate a sum of money to settle the claim of the Cambridge Relief Hospital, direct how the money shall be provided, or take any action relating thereto.

With the approval of the Finance Committee it was

Voted: That an amount of money sufficient to pay the claim of the Cambridge Relief Hospital be transferred from the Outside Aid account for the current year.

*Article 12.* To see if the Town will appropriate a sum of

money to pay the cost of improvements in the Town Hall required by the Building Inspection Department of the Massachusetts State Police, direct how the money shall be provided, or take any action relating thereto.

With the approval of the Finance Committee it was

Voted: That the sum of \$375 be transferred from the Reserve Fund as provided for under Chapter 645, Acts of 1913, for the purpose of making necessary repairs in the Town Hall, including new asbestos curtain, and metal proscenium arch, and that this amount be expended under the direction of the Selectmen.

*Article 13.* To see if the Town will acquire by right of eminent domain, or otherwise, the land and buildings owned by Patrick Drew on Arlington Street, appropriate the necessary sum of money to pay the cost of the same, or take any action relating thereto.

Voted: To refer this matter to the Selectmen for report at Annual Town Meeting.

*Article 14.* To see if the Town will vote to authorize the Highway Department to use for street construction purposes any material now located on the property of the Town situated on Pleasant Street, or act thereon.

Voted: That the Highway and Sewer Departments be and they are hereby authorized to use for construction purposes any available material now located on the property of the Town located on Pleasant Street.

Total number of voters present 206.

WILLIAM P. McGUIRE, *Town Clerk*

---

**Warrant for State Primary, September 22, 1914.**

Commonwealth of Massachusetts.

Middlesex, ss.

*To any Constable of the Town of Watertown, Greeting:*

In the name of the Commonwealth of Massachusetts, you are hereby required to notify and warn the legal voters of the Town of Watertown, who are qualified to vote in Primaries, to meet in the voting places in said Town (Precinct 1, Town Hall; Precinct 2, Engine House, Mt. Auburn Street), on Tuesday, the twenty-second day of September, 1914, at 4 p.m., for

the following purposes: To bring in their votes to the Primary Officers for the nomination of candidates of political parties for the following offices:

Governor; Lieutenant-Governor; Secretary of the Commonwealth; Treasurer and Receiver General; Auditor; Attorney General; Representative in Congress, Eighth Congressional District; Councillor, Sixth Councillor District; Senator, First Senatorial District; Representative in General Court, Thirtieth Middlesex District; County Commissioner.

And for the election of the following officers:

District member of State Committee for each political party for the First Senatorial District; fifteen members of the Democratic Town Committee; fifteen members of the Republican Town Committee; fifteen members of the Progressive Party Town Committee, and delegates to State Conventions of Political Parties.

All the above candidates and officers are to be voted for upon one ballot.

The polls will be open from 4 p.m. to 8 p.m.

And you will notify and warn the legal voters of Watertown to meet at the time and at the places herein specified, by leaving at every inhabited house in Town a printed copy of this warrant, and also by posting copies of the same in ten or more conspicuous public places in Town, seven days, at least, prior to the time of said meeting.

Hereof fail not, and make return of this warrant, with your doings thereon, into the office of the Town Clerk, on or before the time of said meeting.

Given under our hands this tenth day of September, A.D., 1914.

WESLEY E. MONK,  
JOSEPH H. McNALLY,  
WILLIAM H. LUCAS,  
*Selectmen of Watertown.*

#### **Officer's Return on Warrant.**

As required by the foregoing warrant, I have notified and warned the legal voters of the Town of Watertown to meet at the time and at the places therein specified, by leaving at

every inhabited house in Town a printed copy of this warrant, and also by posting copies of the same in ten or more conspicuous public places in Town, seven days at least prior to the time of said meeting.

KARL H. BROWN, *Constable of Watertown.*

Attest: WILLIAM P. McGUIRE, *Town Clerk.*

**State Primary Election, Tuesday, September 22, 1914.**

Result of total number of votes cast in Precincts 1 and 2. Canvass of the same as reported by officers of Precincts 1 and 2 as follows:

*Precinct 1.* William M. Emerson, Warden; James B. Dardis, Clerk; Forrest F. Wickes, William A. Littlefield, Michael G. O'Halloran, Julius Hackel, Bernard McHugh, B. Fay McGlauffin, Randall H. Quessy, William F. Hillman, Bernard A. Spring, Michael Hamrock, Inspectors; William P. O'Halloran, John P. Swift, Walter J. Burke, Frank McGee, Samuel G. Thayer, Adam Ross, Harry J. York, Leonard F. Joy, Counters.

*Precinct 2.* Thomas M. Mahoney, Warden; Webster C. Langmaid, Clerk; Wilfred A. Norris, James H. Durnan, Jr., Charles P. Callan, Inspectors; Thomas P. Mee, Cornelius C. Hodges, John J. Anderson, John J. Ward, Albert M. Davenport, John J. Hogan, Jr., Patrick Deignan, Counters.

Total number of votes cast, nine hundred and sixty-four (964).

**Republican.**

	<i>For Governor.</i>	<i>Prec.</i>	<i>Prec.</i>	<i>Total</i>
Samuel W. McCall of Winchester had six hundred and thirty-three . . . . .	1	2		
	491	142		633
Blanks, one hundred and fifty-five . . . . .	113	42		155
				<hr/>
Total, seven hundred and eighty-eight . . . . .	604	184		788

*For Lieutenant-Governor.*

Grafton D. Cushing of Boston had three hundred and thirty-eight votes . . . . .	252	86		338
August H. Goetting of Springfield had one hundred and ninety-five votes . . . . .	153	42		195

	<i>Prec.</i> <i>1</i>	<i>Prec.</i> <i>2</i>	<i>Total</i>
Elmer A. Stevens of Somerville had one hundred and forty-two votes. . . . .	111	31	142
Blanks, one hundred and thirteen. . . . .	88	25	113
	<hr/>	<hr/>	<hr/>
Total, seven hundred and eighty-eight. . . . .	604	184	788

*For Secretary.*

Frank L. Brier of Boston had one hundred and fifty-six votes. . . . .	114	42	156
William S. Kinney of Boston had ninety-one votes. . . . .	63	28	91
Albert P. Langtry of Springfield had three hundred and ninety-nine votes. . . . .	316	83	399
Blanks, one hundred and forty-two. . . . .	111	31	142
	<hr/>	<hr/>	<hr/>
Total, seven hundred and eighty-eight. . . . .	604	184	788

*For Treasurer.*

Charles L. Burrill of Boston had four hundred and six votes. . . . .	295	111	406
Frederick E. Pierce of Greenfield had two hundred and forty-one votes. . . . .	197	44	241
Blanks, one hundred and forty-one. . . . .	112	29	141
	<hr/>	<hr/>	<hr/>
Total, seven hundred and eighty-eight. . . . .	604	184	788

*For Auditor.*

Alonzo B. Cook of Boston had four hundred and forty-eight votes. . . . .	347	101	448
Joseph Monette of Lawrence had one hundred and seventy-seven votes. . . . .	135	42	177
Blanks, one hundred and sixty-three. . . . .	122	41	163
	<hr/>	<hr/>	<hr/>
Total, seven hundred and eighty-eight. . . . .	604	184	788

	<i>For Attorney-General.</i>		<i>Total</i>
	<i>Prec.</i>	<i>Prec.</i>	
	<i>1</i>	<i>2</i>	
Henry C. Atwill of Lynn had seventy-six votes	51	25	76
John A. Curtin of Brookline had one hundred and thirty-two votes. . . . .	94	38	132
James M. Hallowell of Newton had one hundred and seventy-one votes. . . . .	129	42	171
John J. Higgins of Somerville had one hundred and eighty-seven votes. . . . .	153	34	187
James A. Stiles of Gardner had ninety-three votes. . . . .	78	15	93
Blanks, one hundred and twenty-nine. . . . .	99	30	129
	<hr/>	<hr/>	<hr/>
Total, seven hundred and eighty-eight. . . . .	604	184	788

*For Congressman, Eighth District.*

Charles S. Baxter of Medford had one hundred and fifty-three votes. . . . .	118	35	153
Frederick W. Dallinger of Cambridge had five hundred and twenty-nine votes. . . . .	407	122	529
Blanks, one hundred and six. . . . .	79	27	106
	<hr/>	<hr/>	<hr/>
Total, seven hundred and eighty-eight. . . . .	604	184	788

*For Councillor, Sixth District.*

Henry C. Mulligan of Natick had five hundred and eighty votes. . . . .	443	137	580
Blanks, two hundred and eight. . . . .	161	47	208
	<hr/>	<hr/>	<hr/>
Total, seven hundred and eighty-eight. . . . .	604	184	788

*For Senator, First Middlesex District.*

George H. Ellis of Newton had six hundred votes. . . . .	460	140	600
Blanks, one hundred and eighty-eight. . . . .	144	44	188
	<hr/>	<hr/>	<hr/>
Total, seven hundred and eighty-eight. . . . .	604	184	788

*For Representative in General Court, Thirtieth Middlesex District.*

	<i>Prec.</i>	<i>Prec.</i>	<i>Total</i>
Wesley E. Monk of Watertown had four hundred and eighty-one votes.....	1	2	
	387	94	481
Walter C. Stone of Watertown had two hundred and ninety-three votes.....	204	89	293
Blanks, fourteen.....	13	1	14
	<hr/>	<hr/>	<hr/>
Total, seven hundred and eighty-eight.....	604	184	788

*For County Commissioner, Middlesex County.*

Frederick P. Barnes of Newton had three hundred and fifty-four votes.....	276	78	354
Levi S. Gould of Melrose had two hundred and thirty-nine votes.....	186	53	239
Julius Meyers of Cambridge had seventy votes	48	22	70
Blanks, one hundred and twenty-five.....	94	31	125
	<hr/>	<hr/>	<hr/>
Total, seven hundred and eighty-eight.....	604	184	788

*For State Committee, First Middlesex District.*

William F. Garcelon of Newton had five hundred and ninety-six votes.....	452	144	596
Blanks, one hundred and ninety-two.....	152	40	192
	<hr/>	<hr/>	<hr/>
Total, seven hundred and eighty-eight.....	604	184	788

*For Delegates to State Convention.*

Harold Leigh had six hundred votes.....	461	139	600
William D. Gooch had six hundred and four votes.....	465	139	604
George Davidson had six hundred and four votes.....	464	140	604
Charles H. Hodge had five hundred and ninety-nine votes.....	462	137	599
Silas M. Emerson had six hundred and five votes.....	467	138	605
Blanks, nine hundred and twenty-eight.....	701	227	928
	<hr/>	<hr/>	<hr/>
Total, thirty-nine hundred and forty.....	3020	920	3940

<i>For Town Committee, Republican Party.</i>			
	<i>Prec.</i>	<i>Prec.</i>	<i>Total</i>
Allan D. Craig had five hundred and seventy-eight votes . . . . .	1	2	
	446	132	578
Albert M. Davenport had five hundred and eighty-one votes . . . . .	443	138	581
Felix Conti had five hundred and sixty-one votes . . . . .	431	130	561
Warren M. Wright had five hundred and eighty-four votes . . . . .	453	131	584
Charles S. Lovell had one vote . . . . .	1		1
Ezra C. H. Hartford had five hundred and seventy-seven votes . . . . .	445	132	577
Curtis Bixby had one vote . . . . .	1		1
Walter H. Gregg had five hundred and eighty-seven votes . . . . .	457	130	587
Richard Hatch had one vote . . . . .	1		1
John M. Day had five hundred and seventy-one votes . . . . .	441	130	571
Herbert S. Paine had one vote . . . . .	1		1
Alfred E. LaFayette had five hundred and seventy-one votes . . . . .	440	131	571
B. Fay McGlauffin had two votes . . . . .	2		2
Arthur L. Stevenson had five hundred and seventy-two votes . . . . .	441	131	572
James Gordon had one vote . . . . .	1		1
Chase Lanemaïd had five hundred and seventy-eight votes . . . . .	445	133	578
Eben S. Files had one vote . . . . .	1		1
Joseph S. Winslow had five hundred and sixty-nine votes . . . . .	439	130	569
Fred W. Waterhouse had one vote . . . . .	1		1
John MacIntosh had five hundred and seventy-six votes . . . . .	444	132	576
Lawrence F. Lane had five hundred and seventy-three votes . . . . .	441	132	573
Raymond H. Wilson had two votes . . . . .	2		2
James H. Jackson had one vote . . . . .	1		1
Blanks . . . . .	3282	1048	4330
Total . . . . .	9060	2760	11820



**Democratic.**

	<i>For Governor.</i>		<i>Prec. Prec. Total</i>
David I. Walsh of Fitchburg had one hundred and thirty-nine votes. . . . .	1	2	
	95	44	139
Blanks, six. . . . .	3	3	6
	<hr/>	<hr/>	<hr/>
Total, one hundred and forty-five. . . . .	98	47	145

*For Lieutenant-Governor.*

Edward P. Barry of Boston had one hundred and thirty-seven votes. . . . .	93	44	137
Blanks, eight. . . . .	5	3	8
	<hr/>	<hr/>	<hr/>
Total, one hundred and forty-five. . . . .	98	47	145

*For Secretary.*

Frank J. Donahue of Boston had one hundred and thirty-three votes. . . . .	88	45	133
Blanks, twelve. . . . .	10	2	12
	<hr/>	<hr/>	<hr/>
Total, one hundred and forty-five. . . . .	98	47	145

*For Treasurer.*

Frederick W. Mansfield of Boston had one hundred and thirty-three votes. . . . .	89	44	133
Blanks, twelve. . . . .	9	3	12
	<hr/>	<hr/>	<hr/>
Total, one hundred and forty-five. . . . .	98	47	145

*For Auditor.*

Frank H. Pope of Leominster had one hundred and twenty-six votes. . . . .	86	40	126
Blanks, nineteen. . . . .	12	7	19
	<hr/>	<hr/>	<hr/>
Total, one hundred and forty-five. . . . .	98	47	145

<i>For Attorney-General.</i>		<i>Prec.</i>	<i>Prec.</i>	<i>Total</i>
Thomas J. Boynton of Everett had one hundred and twenty-seven votes. . . . .	88	39	127	
Blanks, eighteen. . . . .	10	8	18	
	<hr/>	<hr/>	<hr/>	
Total, one hundred and forty-five. . . . .	98	47	145	

*For Congressman, Eighth District.*

Frederick S. Deitrick of Cambridge had one hundred and thirty-two votes. . . . .	89	43	132
Blanks, thirteen. . . . .	9	4	13
	<hr/>	<hr/>	<hr/>
Total, one hundred and forty-five. . . . .	98	47	145

*For Councillor, Sixth District.*

John J. Hogan of Lowell had one hundred and twenty-seven votes. . . . .	85	42	127
Blanks, eighteen. . . . .	13	5	18
	<hr/>	<hr/>	<hr/>
Total, one hundred and forty-five. . . . .	98	47	145

*For Senator, First Middlesex District.*

Martin T. Hall of Natick had one hundred and twenty-eight votes. . . . .	86	42	128
Blanks, seventeen. . . . .	12	5	17
	<hr/>	<hr/>	<hr/>
Total, one hundred and forty-five. . . . .	98	47	145

*For Representative in General Court, Thirtieth Middlesex District.*

Joseph P. Keefe of Watertown had one hundred and thirty-seven votes. . . . .	93	44	137
Blanks, eight. . . . .	5	3	8
	<hr/>	<hr/>	<hr/>
Total, one hundred and forty-five. . . . .	98	47	145

*For County Commissioner, Middlesex.*

John J. Butler of Wakefield had twenty votes. . . . .	16	4	20
Charles F. McCarthy of Marlborough had thirty-six votes. . . . .	31	5	36

	<i>Prec.</i>	<i>Prec.</i>	<i>Total</i>
John B. McCloskey of Cambridge had five votes.....	1	2	5
Peter J. McLaughlin of Cambridge had six votes.....	3	3	6
Michael M. O'Connor of Cambridge had nineteen votes.....	12	7	19
William H. Walsh of Framingham had thirty-three votes.....	14	19	33
Blanks, twenty-six.....	19	7	26
Total, one hundred and forty-five.....	98	47	145

*For State Committee, First Middlesex District.*

Daniel O'Connell of Newton had one hundred and twenty-two votes.....	86	36	122
Blanks, twenty-three.....	12	11	23
Total, one hundred and forty-five.....	98	47	145

*For Delegates to State Convention.*

William P. O'Halloran had one vote.....	1	0	1
Joseph P. Keefe had one vote.....	1	0	1
Blanks, one hundred and forty-three.....	96	47	143
Total, one hundred and forty-five.....	98	47	145

*For Town Committee, Democratic Party.*

T. James Gallagher had one hundred and fifteen votes.....	79	36	115
John H. Finnegan had one hundred and six votes.....	71	35	106
James G. Rattigan had one hundred and seven votes.....	73	34	107
George F. Grogan had one hundred and eight votes.....	74	34	108
Joseph H. McNally had one hundred and seven votes.....	72	35	107
John P. Gallagher had one hundred and eight votes.....	73	35	108

	<i>Prec.</i>	<i>Prec.</i>	<i>Total</i>
Martin J. Hynes had one hundred and eight votes.....	1	2	
	73	35	108
P. Sarsfield Cunniff had one hundred and eighteen votes.....	81	37	118
Francis H. Barnes had one hundred and thirteen votes.....	78	35	113
Blanks, three hundred and fifteen.....	208	107	315
	<hr/>	<hr/>	<hr/>
Total, thirteen hundred and five.....	882	423	1305

**Progressive Party.***For Governor.*

Joseph Walker of Brookline had twenty-eight votes.....	17	11	28
Blanks, three.....	3		3
	<hr/>	<hr/>	<hr/>
Total, thirty-one.....	20	11	31

*For Lieutenant-Governor.*

James P. Magenis of Boston had twenty-seven votes.....	17	10	27
Blanks, four.....	3	1	4
	<hr/>	<hr/>	<hr/>
Total, thirty-one.....	20	11	31

*For Secretary.*

Russell A. Wood of Cambridge had twenty-nine votes.....	18	11	29
Blanks, two.....	2		2
	<hr/>	<hr/>	<hr/>
Total, thirty-one.....	20	11	31

*For Treasurer.*

Daniel J. Murphy of Lawrence had twenty-six votes.....	16	10	26
Blanks, five.....	4	1	5
	<hr/>	<hr/>	<hr/>
Total, thirty-one.....	20	11	31

	<i>For Auditor.</i>		<i>Total</i>
	<i>Prec.</i>	<i>Prec.</i>	
Frederick P. Glazier of Hudson had twenty-six votes.....	1	2	
	16	10	26
Blanks, five.....	4	1	5
	<hr/>	<hr/>	<hr/>
Total, thirty-one.....	20	11	31

<i>For Attorney-General.</i>			
John Hildreth of Holyoke had twenty-six votes.....	15	11	26
Blanks, five.....	5		5
	<hr/>	<hr/>	<hr/>
Total, thirty-one.....	20	11	31

<i>For Congressman, Eighth District.</i>			
Frederick W. Dallinger of Cambridge had eighteen votes.....	14	4	18
Henry C. Long of Cambridge had nine votes...	5	4	9
Hugh J. McGinness of Cambridge had one vote.....	1		1
Blanks, three.....		3	3
	<hr/>	<hr/>	<hr/>
Total, thirty-one.....	20	11	31

<i>For Councillor, Sixth District.</i>			
Harrie C. Hunter of Marlborough had seven votes.....	4	3	7
Blanks, twenty-four.....	16	8	24
	<hr/>	<hr/>	<hr/>
Total, thirty-one.....	20	11	31

<i>For Senator, First Middlesex District.</i>			
Andrew Garbutt of Holliston had twenty-three votes.....	15	8	23
Blanks, eight.....	5	3	8
	<hr/>	<hr/>	<hr/>
Total, thirty-one.....	20	11	31

*For Representative in General Court, Thirtieth Middlesex District.*

	<i>Prec.</i>	<i>Prec.</i>	<i>Total</i>
	<i>1</i>	<i>2</i>	
Alfred E. Cleveland had eleven votes . . . . .	9	2	11
Wesley E. Monk had twelve votes . . . . .	9	3	12
Walter C. Stone had one vote . . . . .		1	1
Blanks, seven . . . . .	2	5	7
	<hr/>	<hr/>	<hr/>
Total, thirty-one . . . . .	20	11	31

*For County Commissioner.*

George A. Goodwin of Cambridge had twenty-four votes . . . . .	14	10	24
Blanks, seven . . . . .	6	1	7
	<hr/>	<hr/>	<hr/>
Total, thirty-one . . . . .	20	11	31

*For State Committee.*

Philip W. Carter of Newton had twenty votes..	13	7	20
Clayton Tyler Joslyn of Holliston had three votes . . . . .	2	1	3
Blanks, eight . . . . .	5	3	8
	<hr/>	<hr/>	<hr/>
Total, thirty-one . . . . .	20	11	31

*For Delegates State Convention.*

Wilfred A. Norris had five votes . . . . .	1	4	5
Ubert Urquhart had five votes . . . . .	1	4	5
Chester T. Greenwood had four votes . . . . .	1	3	4
Frank J. Lightbody had four votes . . . . .	1	3	4
Storer F. Jones had five . . . . .	1	4	5
Richard P. Jackson had one vote . . . . .		1	1
William D. Gooch had one vote . . . . .		1	1
John A. Bridges had one vote . . . . .		1	1
Blanks, one hundred and twenty-nine . . . . .	95	34	129
	<hr/>	<hr/>	<hr/>
Total, one hundred and fifty-five . . . . .	100	55	155

*For Town Committee, Progressive Party.*

	<i>Prec.</i>	<i>Prec.</i>	<i>Total</i>
	<i>1</i>	<i>2</i>	
Fred S. Pillsbury had seven votes. . . . .	4	3	7
John A. Bridges had six votes. . . . .	3	3	6
Frank J. Lightbody had seven votes. . . . .	4	3	7
Storer F. Jones had six votes. . . . .	3	3	6
Wilfred A. Norris had seven votes. . . . .	4	3	7
Robert E. Lassman had six votes. . . . .	3	3	6
Ubert Urquhart had six votes. . . . .	3	3	6
Willis Mabry had six votes. . . . .	3	3	6
Chester T. Greenwood had six votes. . . . .	3	3	6
Avedick Poladian had six votes. . . . .	3	3	6
Charles W. Stone had six votes. . . . .	3	3	6
Daniel Buchanan had six votes. . . . .	3	3	6
Robert A. Wilson had six votes. . . . .	3	3	6
Richard P. Jackson had six votes. . . . .	3	3	6
George C. Campbell had six votes. . . . .	3	3	6
Karl H. Brown had one vote. . . . .	1		1
Dwight W. Dickinson had one vote. . . . .	1		1
Blanks, five hundred and eighty-seven. . . . .	391	196	587
	<hr/>	<hr/>	<hr/>
Total, six hundred and eighty-two. . . . .	441	241	682

Notice of result of count of votes cast at State Primary Election forwarded to the Secretary of State and notice sent to Town Committees and Delegates to State Convention.

WILLIAM P. McGUIRE, *Town Clerk.*

### Warrant for Town Meeting.

Commonwealth of Massachusetts. Middlesex, ss.

*To any Constable of the Town of Watertown, Greeting:*

In the name of the Commonwealth of Massachusetts, you are hereby required to notify and warn the legal voters of the Town of Watertown, to meet in the Town Hall, in said Town, on Friday, the twenty-fifth day of September, 1914, at 7.30 o'clock, to act on the following articles, viz.:

*Article 1.* To hear the report of any committee heretofore appointed, and act thereon.

*Article 2.* To see what action the Town will take in regard to acquiring or taking certain land on Arlington Street for school purposes, or act thereon. (Request of East End School Committee.)

*Article 3.* To see what action the Town will take relative to unpaid bills in the Outside Aid Department and the Mother's Aid Department for the year 1913, and to see if the Town will appropriate money for the purpose of paying the same, direct how the same shall be raised, or act thereon.

*Article 4.* To see if the Town will appropriate a sum of money necessary to furnish and equip the manual training and cooking rooms at the new Parker School, direct how the same shall be raised, or act thereon. (Request of School Committee.)

*Article 5.* To see if the Town will appropriate money for the purpose of paying the cost of certification of bonds authorized at the Town Meeting held July 9, 1914, or take any action relating thereto.

*Article 6.* To see what action the Town will take relative to disposal of surface drainage water in the vicinity of Belmont and Arlington Streets, or take any action relating thereto.

*Article 7.* To see if the Town will appropriate money for the purpose of paying the cost of extension of sewerage system in Commonwealth Road, Belmont and Maplewood Streets, direct how the money shall be raised, or act thereon. (Petition of Edwin L. Stone and others.)

And you will notify and warn the legal voters of Watertown to meet at the time and at the place herein specified, by leaving at every inhabited house in Town a printed copy of this warrant, and also by posting copies of the same in ten or more conspicuous public places in Town, seven days at least prior to the time of said meeting.



Hereof fail not, and make return of this warrant, with your doings thereon, into the office of the Town Clerk, on or before the time of said meeting.

Given under our hands this eleventh day of September, A.D., 1914.

WESLEY E. MONK,  
JOSEPH H. McNALLY,  
WILLIAM H. LUCAS,  
*Selectmen of Watertown.*

#### **Officer's Return on Warrant.**

As required by the foregoing warrant, I have notified and warned the legal voters of the Town of Watertown to meet at the time and at the place therein specified, by leaving at every inhabited house in Town a printed copy of this warrant, and also by posting copies of the same in ten or more conspicuous public places in Town, seven days at least prior to the time of said meeting.

KARL H. BROWN, *Constable of Watertown.*

Attest: WILLIAM P. McGUIRE, *Town Clerk.*

#### **Town Meeting, September 25, 1914.**

Previous to the Meeting, Messrs. Joseph A. Burns and John S. Wilson were appointed by the Selectmen to take charge of the turnstiles.

Meeting called to order at 7.30 p.m., by Moderator Joseph P. Keefe.

Warrant and officer's return read by Town Clerk William P. McGuire.

*Article 1.* To hear the report of any committee heretofore appointed, and act thereon.

#### **Report of Committee on East End School.**

Your committee was appointed in June, 1913, and reported in Town Meeting, December 19, 1913, that several properties had been examined, that none were entirely satisfactory and that the Committee would report again at the earliest possible moment.

It is hardly necessary to call your attention to the fact that prompt action is required in the matter of school accommodation in the east end. The Coolidge School, after fifty-five years of noble service, is now unfit for modern school uses. Its condition, if anything, is worse than that of the Parker School, just about to be abandoned, on the south side of the river.

The Hosmer School is over-crowded. Two grades are housed in the basement rooms in the New High School not intended for the purpose. The enrollment at the High School is three hundred this year against 248 at the same time last year, and these rooms are needed for High School use.

More than two hundred children living east of Walnut Street are obliged to go to the Phillips and Francis Schools on Common Street. Much new building is going on in the East End, particularly in and near the Winsor Estate and in the newly opened Commonwealth Riding and Driving Club property. The prospective new owner of the Vineyard on the corner of Mt. Auburn and Arlington Streets has, through his agent, informed the Committee of his intention to immediately develop this land, and Mr. Foss has announced his intention of building many houses on the Adams Estate.

Your Committee recommended in its last report that a four-room addition be built at once on the Hosmer School. Land has been bought for this purpose and the School Committee will ask for money for the building, the plans for which are prepared, as soon as the financial situation of the Town is satisfactory; and in time it is hoped to have this relief by the opening of the next school year. This addition will in no way affect the necessity of a building in the East End, which should be ready for use not later than September, 1916. Two years is a very short time in which to prepare plans and finish a building.

Accordingly, your Committee have made every effort to make themselves thoroughly familiar with every available site and to bring their choice promptly to the Town. In this work we have had the help and advice of the Town engineer and chairman of the Planning Board.

The lot on which the Coolidge School stands, containing about 27,000 square feet, is not large enough. Adjoining property is much below grade and of high cost. The location is not sufficiently central and a lot facing directly on Mt. Auburn Street is not safe. Abandoned for school uses this land would remain a valuable asset to the Town.

The School Committee, in making plans for the future, have laid out a school center at or about the corner of Arlington and Mt. Auburn Streets.

A portion of the Vineyard was seriously considered but abandoned by reason of the heavy and uncertain cost of building a street, filling, grading and securing a proper approach. Part of the Joshua Coolidge estate had our attention. Here in a less degree the question of new streets, grading, drainage, etc., caused us to look elsewhere, and now this location has become further impracticable by reason of a new layout of Maplewood Avenue acceptable to the Planning Board.

A third lot of land examined, was the Kimball estate on the corner of Arlington and Mt. Auburn Streets. The owners, the American Board of Commissioners for Foreign Missions, and others, were unwilling to sell less than the entire lot of land, about five acres, which your committee considered too large. Here also were heavy drainage and grading expenses, the building of a street if the property were divided, the undesirable feature of a direct frontage on Mt. Auburn Street, and the unadaptable shape of any divided portion.

Your Committee has voted unanimously (every member of the Committee signing the vote), to recommend that the Town acquire a site comprising about 101,000 square feet on Arlington Street, extending through to Prentiss Street. The frontage on Arlington Street is about 265 feet, the depth about 375 feet. The distance from Mt. Auburn Street to the nearest corner of this lot is about 400 feet. Maplewood Avenue, as now approved, leads off of Arlington Street directly opposite this lot and running slightly divergent from Mt. Auburn Street cuts through the Joshua Coolidge estate now about to be developed, through the Winsor estate to School Street to the new Commonwealth Riding and Driving Club estate.

This will give in time direct communication with a very large area of residential property without using Mt. Auburn Street. The communication to Prentiss Street will also keep many children living in that direction from our main thoroughfare. It is also within short distance of the Cottage Street section as well as the settlement around the East Watertown depot. The distance from this site to Mt. Auburn bridge in a direct line is 1800 feet, to the East Watertown station about 2250 feet, to the Hosmer School about 3400 feet. The distance from the Hosmer School to the Francis School is about 3400 feet. From the Francis School to the Marshall Spring School is also about 3400 feet.

This site is planned to serve, on the south side of Mt. Auburn Street, the section east of Bigelow Avenue, and on the north side of Mt. Auburn Street, the section east of School Street. The land is a flat-topped knoll with gentle slopes to Arlington and Prentiss Streets. The grading required is very slight, both Arlington and Prentiss Streets are accepted with sewers and water laid.

The lot covers a proposed way not now constructed called Sampson Street with lots abutting on each side with the exception of the two lots numbered 26 and 39 (Plan as recorded in Middlesex South Registry book 113, page 43), on the Prentiss end of the street. With the exception of the lots numbered 28, 37, and 3, the land is owned by Lewis Perkins. Mr. Perkins and Mr. White, in whose name the land stands, have signed agreements that if the Town votes to take the land, they will accept eleven cents a foot for the lots containing a total of 66,873 square feet and will give without charge to the Town 19,000 square feet as covered by the proposed Sampson Street. Lot 37, assessed for \$400, is controlled by Mrs. Margaret Donlan of Cambridge, who holds a bond for a deed. Lot 3, assessed for \$500, is owned by Mr. Nicola Ianelli. Lot 28, assessed for \$500, is owned by Mrs. Julia A. Stack. The house, assessed for \$1000 and owned by the Stacks is located partly on their land and partly on lots 29, 20, 21.

The Stacks were unfortunate in buying a house partly located on another man's land. Although their neighbors have

not obliged them to move their house, the Stacks have not acquired any rights on any land other than lot 28.

Your Committee recommends that the Town acquire as much as possible of this proposed site by the right of eminent domain, as by that means both the Town and the owners of lots 3, 37 and 28 will receive the fairest treatment.

The Town is limited by law to two acres when taking in fee for school purposes, but it may purchase additional land to add to the original taking. At this time we recommend the Town to take in fee 85,526 square feet more or less, being lots 3, 4, 32, 31, 30, 29, 28, 37, 36, 35, 34, 33, 2 and 1 and that portion of Sampson Street upon which these lots abut. This will not call for an appropriation of money at this time. If the Town so votes, your committee will recommend at the time the money is appropriated, a further appropriation for lots 27 and 38 together with the remaining portion of Sampson Street. Should the Town by any chance fail to purchase lots 27 and 38, it is protected by Mr. Perkins's release of all rights of lots 27, 38, and 39 which he has promised to give at the time the two-acre lot is taken.

Mr. John J. Hogan, the owner of lot 26 upon which his house is located, has in a very public-spirited manner agreed to release without cost to the Town his rights in Sampson Street, except his right to prevent dumping nuisances on lots 39 and 40.

Mr. Perkins made his agreement with your Committee in July with understanding that the matter would be settled promptly. The Selectmen set September as the earliest date at which the Town could properly consider so important a matter. Mr. Perkins originally was willing to give an option not to exceed thirty days, but your committee finally secured options running to the first of January, in order to give the Selectmen ample time to act if the Town voted at this time to take the land.

Your Committee does not believe that this opportunity will again be available, and urges the adoption of its plan.

CHARLES M. ABBOTT, *Chairman.*

Adopted by the Committee.

Voted: That the East End School Committee be and are

hereby authorized to fill any vacancies which may occur on said East End School Committee.

*Article 2.* To see what action the Town will take in regard to acquiring or taking certain land on Arlington Street for school purposes, or act thereon.

With the approval of the Finance Committee, the following vote was passed:

Voted: That the Selectmen of the Town of Watertown are hereby authorized and instructed to take in fee simple or to acquire by purchase or otherwise, in the name and behalf of said Town, a certain parcel of land, not exceeding two acres in area, situated on the easterly side of Arlington Street, in said Town, for the purpose of building thereon a public school-house, said parcel comprising the lots numbered, respectively, 1, 2, 3, 4, 28, 29, 30, 31, 32, 33, 34, 35, 36 and 37, as shown on a plan recorded in Middlesex Southern District Registry of Deeds in Book of Plans 113, plan 43, together with any building or part of a building now situated on any of said lots, and also that part of a private way called Sampson Street, as shown on said plan, on which any of the lots above specified abut, the said private way not having been constructed.

*Article 3.* To see what action the town will take relative to unpaid bills in the Outside Aid Department and the Mother's Aid Department for the year 1913, and to see if the Town will appropriate money for the purpose of paying the same, direct how the same shall be raised, or act thereon.

With the approval of the Finance Committee, the following vote was passed:

Voted: That unpaid bills in the Outside Aid Department in the sum of \$98.77 be paid from the Outside Aid Department for the current year.

Voted: That the sum of \$103, unpaid bills for 1913, Mother's Aid Department, be paid from the appropriation of Mother's Aid Department for the current year.

*Article 4.* To see if the Town will appropriate a sum of money necessary to furnish and equip the manual training and cooking rooms at the new Parker School, direct how the same shall be raised, or act thereon.

The Finance Committee reported that it would be inadvisable to appropriate money at this time on account of the unsatisfactory condition of the money market.

Voted: To indefinitely postpone action on this article.

*Article 5.* To see if the Town will appropriate money for the purpose of paying the cost of certification of bonds authorized at the Town Meeting held July 9, 1914, or take any action relating thereto.

The Finance Committee reported that the sum of \$250 be transferred for this purpose from the Reserve Fund to the Contingent Fund.

*Article 6.* To see what action the Town will take relative to disposal of surface drainage water in the vicinity of Belmont and Arlington Streets, or take any action relating thereto.

Voted: That the Selectmen be and they are hereby authorized to enter into an agreement for right of drainage with the heirs of Joshua Coolidge, said agreement to be in accordance with the terms and conditions set forth in a letter from said heirs dated September 22, 1914.

*Article 7.* To see if the Town will appropriate money for the purpose of paying the cost of extension of sewerage system in Commonwealth Road, Belmont and Maplewood Streets, direct how the money shall be raised, or act thereon.

The Finance Committee reported that it would be inadvisable to appropriate money at this time on account of the unsatisfactory condition of the money market.

Voted: To indefinitely postpone.

Total number of voters present 165.

WILLIAM P. McGUIRE, *Town Clerk.*

---

### **Warrant for Election, November 3, 1914.**

Commonwealth of Massachusetts.

Middlesex, ss.

*To any Constable of the Town of Watertown, Greeting:*

In the name of the Commonwealth of Massachusetts, you are hereby required to notify and warn the legal voters of the Town of Watertown to meet in the voting places in said Town (Precinct 1, Town Hall; Precinct 2, Engine House, Mt. Auburn

Street), on the third day November, 1914, at 5.30 a.m., for the purpose of giving in their votes for the following officers, viz.:

Governor, Lieutenant-Governor, Secretary, Treasurer, Auditor, Attorney-General, Congressman, Councillor, Senator, Representative in General Court Thirtieth Middlesex District, County Commissioner.

Also for giving in their votes on the following questions:

Acceptance of Chapter 217, Acts of 1914, entitled "An Act relative to vacations of laborers employed by cities and towns."

Acceptance of Chapter 688, Acts of 1914, entitled "An Act to make Saturday a half-holiday for laborers, workmen and mechanics employed by or on behalf of the Commonwealth and otherwise to regulate their employment."

Acceptance of Chapter 790, Acts of 1914, entitled "An Act to abolish the enrolment of members of political parties and to limit the membership of ward and Town committees."

The vote on these questions will be "Yes" or "No."

The polls will be open at 5.45 a.m., and will be closed at 4 p.m.

And you will notify and warn the legal voters of Watertown to meet at the time and at the places herein specified, by leaving at every inhabited house in Town a printed copy of this warrant, and also by posting copies of the same in ten or more conspicuous public places in Town, seven days at least prior to the time of said meeting.

Hereof fail not, and make return of this warrant, with your doings thereon, into the office of the Town Clerk, on or before the time of said meeting.

Given under our hands this sixteenth day of October, A.D., 1914.

WESLEY E. MONK,  
JOSEPH H. McNALLY,  
WILLIAM H. LUCAS,  
*Selectmen of Watertown.*

#### **Officer's Return on Warrant.**

As required by the foregoing warrant, I have notified and warned the legal voters of the Town of Watertown to meet



at the time and at the places therein specified, by leaving at every inhabited house in Town a printed copy of this warrant, and also by posting copies of the same in ten or more conspicuous public places in Town, seven days at least prior to the time of said meeting.

KARL H. BROWN, *Constable of Watertown.*

Attest: WILLIAM P. McGUIRE, *Town Clerk.*

### **November Election, November 3, 1914.**

#### Precinct 1.

Meeting called to order at 5.40 a.m., and warrant read by Warden, William M. Emerson.

Polls open at 5.45 a.m. The following officers were present:

William M. Emerson, Warden; James B. Dardis, Clerk; B. Fay McGlauffin, Michael G. O'Halloran, Ballot Clerks; Patrick J. Murray, Randall Quessy, Bernard A. Spring, Homer C. Perkins, Julius Hackel, William A. Littlefield, Thomas R. Patten, Inspectors.

James B. Dardis, Deputy Clerk, served in the absence of James M. Oates, Clerk.

William A. Littlefield, Deputy Inspector, served in the absence of James H. Coon, Inspector.

Polls were closed at 4 p.m. Total number of votes cast 1824.

Ballots were sorted and counted, and result of same was made to the Town Clerk.

WILLIAM M. EMERSON, *Warden.*  
JAMES B. DARDIS, *Clerk.*

#### Precinct 2.

Meeting called to order at 5.40 a.m., and warrant read by Warden, Thomas M. Mahoney.

Polls open at 5.45 a.m. The following officers were present:

Thomas M. Mahoney, Warden. Webster C. Langmaid, Clerk.

James A. Durnan, Hildreth A. Langmaid, Ballot Clerks.

Patrick J. Durnan, Frank D. Bean, Wilfred A. Norris, Inspectors.

Polls were closed at 4 p.m. Total number of votes cast 416. Ballots were sorted and counted and result of same was made to the Town Clerk.

THOMAS M. MAHONEY, *Warden*.  
WEBSTER C. LANGMAID, *Clerk*.

**Town Clerk's Report of November Election, November 3, 1914,  
and Result of Votes Cast in Precincts 1 and 2.**

The Selectmen and the Town Clerk met in the Selectmen's room and tallied the votes cast, with the following result:

	<i>Prec.</i>		<i>Total</i>
<i>For Governor.</i>	<i>1</i>	<i>2</i>	
Alfred H. Evans had eighteen votes.....	16	2	18
Samuel W. McCall had nine hundred and seventy-five votes.....	807	168	975
Arthur E. Reimer had eight votes.....	1	7	8
Samuel C. Roberts had twenty-four votes.....	19	5	24
Joseph Walker had one hundred and thirty votes.	85	45	130
David I. Walsh had ten hundred and fifty-one votes.....	867	184	1051
Blanks, thirty-four.....	29	5	34
	<hr/>	<hr/>	<hr/>
Total, twenty-two hundred and forty.....	1824	416	2240

*For Lieutenant-Governor.*

Edward P. Barry had nine hundred and seventy- nine votes.....	804	175	979
Grafton D. Cushing had ten hundred and thirty- six votes.....	851	185	1036
Arthur Howard had nineteen votes.....	16	3	19
James P. Magenis had one hundred and eleven votes.....	74	37	111
Sylvester J. McBride had forty-eight votes.....	38	10	48
Patrick Mulligan had five votes.....	4	1	5
Blanks, forty-two.....	37	5	42
	<hr/>	<hr/>	<hr/>
Total, twenty-two hundred and forty.....	1824	416	2240

	<i>Prec. Prec. Total</i>		
<i>For Secretary.</i>	<i>1</i>	<i>2</i>	
Percy B. Ball had thirty-seven votes.....	29	8	37
Frank J. Donahue had nine hundred and eighty-one votes.....	812	169	981
James W. Holden had thirteen votes.....	6	7	13
Albert P. Langtry had ten hundred and six votes.	834	172	1006
William G. Merrill had eighteen votes.....	15	3	18
Russell A. Wood had one hundred and twenty-two votes.....	77	45	122
Blanks, sixty-three.....	51	12	63
Total, twenty-two hundred and forty.....	1824	416	2240

*For Treasurer.*

Charles L. Burrill had ten hundred and seven votes.....	823	184	1007
Joseph M. Coldwell had thirty-three.....	26	7	33
Frederick Fosdick had one hundred and twelve votes.....	78	34	112
Thomas A. Frissell had seventeen votes.....	12	5	17
Karl Lindstrand had two votes.....	2	0	2
Frederick W. Mansfield had ten hundred and six votes.....	837	169	1006
Blanks, sixty-three.....	46	17	63
Total, twenty-two hundred and forty.....	1824	416	2240

*For Auditor.*

Alonzo B. Cook had nine hundred and eighty-four votes.....	805	179	984
Daniel R. Donavon had forty-one votes.....	31	10	41
John Drysdale had nineteen votes.....	16	3	19
Frederick P. Glazier had one hundred and eleven votes.....	73	38	111
Fred E. Oelcher had four votes.....	4	0	4
Frank H. Pope had nine hundred and eighty-five votes.....	816	169	985
Blanks, ninety-six.....	79	17	96
Total, twenty-two hundred and forty.....	1824	416	2240

<i>For Attorney-General.</i>		<i>Prec.</i>	<i>Prec.</i>	<i>Total</i>
Henry C. Atwill had nine hundred and ninety-	1	2		
nine votes.....	822	177		999
Thomas J. Boynton had nine hundred and				
eighty-one votes.....	813	168		981
John Hildreth had one hundred and eighteen				
votes.....	80	38		118
Howard B. Rand had seventeen votes.....	14	3		17
John Weaver Sherman had thirty-seven votes..	26	11		37
William Taylor had six votes.....	5	1		6
Blanks, eighty-two.....	64	18		82
Total, twenty-two hundred and forty.....	1824	416		2240

*For Congressman, Eighth District.*

Frederick W. Dallinger had ten hundred and				
eighty-five votes.....	877	208		1085
Frederick S. Deitrick had ten hundred and forty-				
five votes.....	857	188		1045
Henry C. Long had fifty votes.....	37	13		50
Blanks, sixty.....	53	7		60
Total, twenty-two hundred and forty.....	1824	416		2240

*For Councillor, Sixth District.*

John J. Hogan had nine hundred and seventy-				
two votes.....	797	175		972
Harrie C. Hunter had two hundred and three				
votes.....	147	56		203
Henry C. Mulligan had nine hundred and fifty-				
one votes.....	784	167		951
Blanks, one hundred and fourteen.....	96	18		114
Total, twenty-two hundred and forty.....	1824	416		2240

*For Senator, First Middlesex District.*

	<i>Prec.</i>	<i>Prec.</i>	<i>Total</i>
George H. Ellis had ten hundred and eleven votes.....	1	2	828 183 1011
Andrew Garbutt had one hundred and thirteen votes.....	76	37	113
Martin T. Hall had ten hundred and thirteen votes.....	839	174	1013
Blanks, one hundred and three.....	81	22	103
Total, twenty-two hundred and forty.....	1824	416	2240

*For Representative in General Court, Thirtieth Middlesex District.*

Joseph P. Keefe had ten hundred and fifty-nine votes.....	868	191	1059
Wesley E. Monk had eleven hundred and twenty- eight votes.....	918	210	1128
Blanks, fifty-three.....	38	15	53
Total, twenty-two hundred and forty.....	1824	416	2240

*For County Commissioner, Middlesex County.*

George A. Goodwin had one hundred and eighty- four votes.....	132	52	184
Levi S. Gould had nine hundred and eighty- four votes.....	811	173	984
Charles F. McCarthy had nine hundred and sixty-four votes.....	801	163	964
Blanks, one hundred and eight.....	80	28	108
Total, twenty-two hundred and forty.....	1824	416	2240

*Acceptance of Chapter 217, Acts of 1914, entitled "An Act relative to vacations of laborers employed by cities and towns."*

Yes, twelve hundred and twenty-five.....	987	238	1225
No, five hundred and seventy-nine.....	485	94	579
Blanks, four hundred and thirty-six.....	352	84	436
Total, twenty-two hundred and forty.....	1824	416	2240

*Acceptance of Chapter 688, Acts of 1914, entitled "An Act to make Saturday a half-holiday for laborers, workmen and mechanics employed by or on behalf of the Commonwealth and otherwise to regulate their employment."*

	<i>Prec.</i>	<i>Prec.</i>	<i>Total</i>
	<i>1</i>	<i>2</i>	
Yes, thirteen hundred and ninety.....	1114	276	1390
No, four hundred and ninety-seven.....	421	76	497
Blanks, three hundred and fifty-three.....	289	64	353
	<hr/>	<hr/>	<hr/>
Total, twenty-two hundred and forty.....	1824	416	2240

*Acceptance of Chapter 790, Acts of 1914, entitled "An Act to abolish the enrolment of members of political parties and to limit the membership of ward and town committees."*

Yes, twelve hundred and thirty-eight.....	989	249	1238
No, four hundred and twenty-three.....	364	59	423
Blanks, five hundred and seventy-nine.....	471	108	579
	<hr/>	<hr/>	<hr/>
Total, twenty-two hundred and forty.....	1824	416	2240

The Selectmen made return to the Secretary of the Commonwealth as required by law of the foregoing result of votes cast in Watertown.

WILLIAM P. McGUIRE, *Town Clerk.*

**Recount of Votes, November 9, 1914.**

Petition received from Joseph P. Keefe and others, asking for a recount of votes cast for Councillor of the Sixth District, at Election, November 3, 1914.

In accordance with the foregoing petition the Board of Registrars met on Monday, November 9, 1914, and recount of votes cast for Councillor was held with the following result:

	<i>Recount Orig'l</i>	
John J. Hogan had nine hundred and seventy-five votes.....	975	972
Harrie C. Hunter had two hundred and one votes..	201	203

	<i>Recount Orig'l</i>	
Henry C. Mulligan had nine hundred and fifty-four votes.....	954	951
Blanks, one hundred and ten.....	110	114
	<hr/>	<hr/>
Total, twenty-two hundred and forty.....	2240	2240

EZRA C. H. HARTFORD, *Chairman*,  
WILLIAM M. EMERSON,  
ROBERT S. KEEFE,  
WILLIAM P. McGUIRE, *Clerk*,  
*Board of Registrars.*

Watertown, Mass., November 13, 1914.

The Clerks of the Town of Watertown and Town of Belmont, comprising the Thirtieth Middlesex District, met in Belmont, Friday, November 13, 1914, at 12 o'clock noon, and canvassed the returns of votes cast for Representative in the General Court for said district.

The result was as follows:

#### Votes Cast in Watertown.

Joseph P. Keefe had ten hundred and fifty-nine votes.....	1059
Wesley E. Monk had eleven hundred and twenty-eight votes.....	1128
Blanks, fifty-three.....	53
	<hr/>
Total, twenty-two hundred and forty.....	2240

#### Votes Cast in Belmont.

Joseph P. Keefe had three hundred and twenty-two votes.	322
Wesley E. Monk had six hundred and fifty votes.....	650
Blanks, sixty-six.....	66
	<hr/>
Total, ten hundred and thirty-eight.....	1038

*Total Number of Votes Cast for Representative in Watertown and Belmont.*

Joseph P. Keefe had thirteen hundred and eighty-one  
votes.....1381  
Wesley E. Monk had seventeen hundred and seventy-eight  
votes.....1778

WILLIAM P. McGUIRE, *Town Clerk of Watertown.*  
CHARLES H. HOULAHAN, *Town Clerk of Belmont.*

Wesley E. Monk of Watertown was declared elected and notice of his election was delivered to him by the Town Clerk of Watertown, and notice of his election was delivered to the Secretary of the Commonwealth by the Town Clerk of Watertown.

WILLIAM P. McGUIRE, *Town Clerk.*

---

**Warrant for Town Meeting.**

Commonwealth of Massachusetts. Middlesex, ss.  
*To any Constable of the Town of Watertown, Greeting:*

In the name of the Commonwealth of Massachusetts, you are hereby required to notify and warn the legal voters of the Town of Watertown, to meet in the Town Hall, in said Town, on Monday, the seventh day of December, 1914, at 7.30 o'clock p.m., to act on the following articles, viz.:

*Article 1.* To hear the report of any committee heretofore appointed, or act thereon.

*Article 2.* To hear the report of the Selectmen on the layout of Cushman Street, and to see if the Town will vote to accept said street as and for a public highway, or act thereon.

*Article 3.* To hear the report of the Selectmen on the layout of Clayton Street, Lloyd Road and Irma Avenue, and to see if the Town will vote to accept said streets as and for public highways, or take any action relating thereto.

*Article 4.* To see if the Town will appropriate and provide by transfer or otherwise, such sums of money as may be required by the various Town Departments, or take any action relating thereto.



*Article 5.* To see if the Town will vote to authorize the Treasurer, with the approval of the Selectmen, to borrow money, on and after January 1, 1915, in anticipation of the revenue of the financial year beginning January 1, 1915, or take any action relating thereto.

*Article 6.* To see if the Town will appropriate money to pay the cost of the land taken for school purposes on Arlington Street by the Selectmen as authorized by the vote of the Town, September 25, 1914, and also additional land adjoining as recommended by the East End School Committee for school purposes, direct how the same shall be raised, or take any action relating thereto. (Request of East End School Committee.)

*Article 7.* To see what action the Town will take relative to the disposition of the old Parker School Building and lot located at the corner of Galen and Water Streets, or take any action relating thereto.

*Article 8.* To see if the Town will appropriate a sum of money for plans for a schoolhouse on Arlington Street in the East End of the Town, or take any action relating thereto. (Request of East End School Committee.)

*Article 9.* To see what action the Town will take relative to the disposal of the bath-house situated on California Street, or take any action relating thereto. (Request of Board of Health.)

And you will notify and warn the legal voters of Watertown to meet at the time and at the place herein specified, by leaving at every inhabited house in Town a printed copy of this warrant, and also by posting copies of the same in ten or more conspicuous public places in Town, seven days at least prior to the time of said meeting.

Hereof fail not, and make return of this warrant, with your doings thereon, into the office of the Town Clerk, on or before the time of said meeting.

Given under our hands this twenty-seventh day of November, A.D., 1914.

WESLEY E. MONK,  
JOSEPH H. McNALLY,  
WILLIAM H. LUCAS,  
*Selectmen of Watertown.*

**Officer's Return on Warrant.**

As required by the foregoing warrant, I have notified and warned the legal voters of the Town of Watertown to meet at the time and at the place therein specified, by leaving at every inhabited house in Town a printed copy of this warrant, and also by posting copies of the same in ten or more conspicuous public places in Town, seven days at least prior to the time of said meeting.

KARL H. BROWN, *Constable of Watertown.*

Attest: WILLIAM P. McGUIRE, *Town Clerk.*

**Town Meeting, Monday Evening, December 7, 1914.**

Previous to the meeting Messrs. Joseph A. Burns and John S. Wilson were appointed by the Selectmen to take charge of the turnstiles.

Meeting called to order at 7.30 p.m.; by Moderator, Joseph P. Keefe.

Warrant and officer's return of same read by Town Clerk, William P. McGuire.

*Article 1.* To hear the report of any committee heretofore appointed, or act thereon.

**Report of Committee on East End Fire Station.**

*To the Citizens of Watertown:*

Your Committee appointed at a Town Meeting, held June 26, 1911, and charged with the duty of purchasing land for a Fire Station in the East End of the Town, erecting a building thereon, furnishing and equipping the same, herewith submits its final report.

A partial report made at the Annual Town Meeting of 1912; gives in elaborate detail estimates and expenditures for the work, and that report is further supplemented by additional items shown in the Auditor's report for the years 1912 and 1913. Three hundred dollars of the purchase price of the motor-driven hose wagon and chemical, which had been withheld until the apparatus was thoroughly tried out and certain changes required by the Committee made, has now been paid and the Committee is pleased to report its work completed

within the appropriation and to return a small balance to the Town.

A summary of the work is as follows:

Appropriation for preliminary plans . . . . .	\$300.00
Expended for preliminary plans . . . . .	100.00

Balance returned to the Town in June, 1911 . . . . .	\$200.00
Appropriation for land (10,000 square feet) . . . . .	\$2,500.00
Appropriation for building, furnishings, fixtures and equipment . . . . .	\$17,600.00
Expended for building, furnishings, fixtures and equipment as follows:	

*Building.*

General contract . . . . .	\$8,812.00
Plumbing . . . . .	395.00
Heating . . . . .	439.00
Lighting and electrical work . . . . .	141.46

\$9,787.46

*Fixtures.*

Including removal and installing of bell in tower, connections with fire alarm system, etc. . . . .	700.67
---	--------

*Furnishings.*

Furniture, screens, curtains, rugs, etc. . . . .	332.82
--	--------

*Grading.*

Furnishing loam, etc. . . . .	420.33
Architect's commission . . . . .	497.55
Combination Hose Wagon and Chemical . . . . .	5,800.00

*Miscellaneous Expenses.*

Expressage, advertising, bids, watchman, teaming . . . . .	40.08
--	-------

\$17,578.91

Balance on hand . . . . .	21.09
---------------------------	-------

\$17,600.00

The entire cost to the Town then, of land, preliminary plans, building, fixtures, furnishings, equipment, architect's commission, etc., was.....	\$17,678.91
Cost of land.....	2,500.00
	<hr/>
	\$20,178.91

Respectfully submitted,

P. SARFIELD CUNNIFF,  
 FRED L. NELLSON,  
 JOHN J. MURPHY,  
 JAMES F. ROCKETT,  
 JOHN W. O'HEARN,  
 CHARLES A. MENTZER.

*Committee East End Fire Station.*

Voted: That report of Committee be accepted and that the thanks of the Town be extended to the Committee for efficient work accomplished.

#### **Report of East End School Committee.**

Your Committee asks for an appropriation of \$2500 at this time for plans for a schoolhouse on the recently acquired site on Arlington Street.

The School Committee have advised your Committee that they recommend a new building with ten rooms and a hall on the new site to be ready in September, 1916. The necessity for this accommodation in the East End has been reported previously by your Committee and is well known.

If the appropriation be made at this time we will be able to bring bids before the Town at the Annual March Meeting and if favorable action be taken the work can be started in the summer of 1915 with the expectation of completing the building before September, 1916, the time desired.

The amount asked for, \$2500, represents three and six-tenths per cent, the usual architect's fee for working plans and specifications, on a cost of approximately \$67,000, all trades included, of a building of ten rooms, each room accommodating forty-four pupils, and an assembly hall seating at least four hundred persons.

This cost, \$67,000 is the same approximately as that of the new Parker School just completed, and the same accommodations. The cost, stated in both cases, is exclusive of architect's fee, furnishings and grading.

The recently promulgated rules of the State Police require larger rooms for forty-four pupils than those in the new Parker School. That building contains approximately 336,000 cubic feet. The proposed building will require at least 360,000 cubic feet.

But your Committee believes that this larger building can be built arranged for additions, with accommodations for the same number of pupils in the same number of rooms, with an assembly hall at least as large, and equipped with a heating plant that may be economically enlarged should the building at some subsequent time be expanded to a total of twenty rooms.

It is the desire of your Committee to be guided in selection of an architect by his ability to create at the least cost a building on the general specifications laid down by the Committee, and substantially the same type as the Parker School and the school building now approved by the Schoolhouse Commission of the City of Boston, and in any event to apply a test of experience and ingenuity by actual work accomplished or by preliminary sketches.

CHARLES M. ABBOTT, *Chairman.*

Adopted by Committee,

ADOLPH C. ELY, *Secretary.*

#### **Report of Committee on Motorizing Fire Apparatus.**

Mr. James H. L. Coon reported that Committee were in favor of motorizing fire apparatus of the Town and they would recommend at the Annual Town Meeting that the work of motorizing fire apparatus should be begun. Approximate cost of same \$15,000; they would also recommend that this amount be expended in a period of two years.

#### **Report of Committee on Police Ambulance.**

The Committee reported that they were in favor of purchase of motor ambulance patrol at a cost not exceeding \$3000.

Action on recommendation of said Committee would be asked at the Annual Town Meeting.

*Article 2.* To hear the report of the Selectmen on the layout of Cushman Street, and to see if the Town will vote to accept said street as and for a public highway, or act thereon.

**Report of Selectmen on the Layout of Cushman Street Proposed for Acceptance.**

After due notice and public hearing and view as required by the Revised Laws of Massachusetts, the Selectmen met on the thirteenth day of October, 1914, at 4.30 p.m., for the purpose of viewing the premises, and we, the Selectmen, do hereby report that Cushman Street is not in condition for acceptance as and for a public highway.

Voted: That action on Article 2 be indefinitely postponed.

*Article 3.* To hear the report of the Selectmen on the layout of Clayton Street, Lloyd Road and Irma Avenue, and to see if the Town will vote to accept said streets as and for public highways, or take any action relating thereto.

**Report of the Selectmen on the Layout of Clayton Street Proposed for Acceptance.**

After due notice and public hearing and view as required by the Revised Laws of Massachusetts, the Selectmen met on the twenty-first day of November, 1914, at 1.30 p.m., for the purpose of viewing the premises, and we, the Selectmen, do hereby adjudge that the public convenience and necessity require the acceptance of Clayton Street as and for a public highway as shown on plan drawn by W. A. Mason & Son, dated November, 1912, and on file in the office of the Town Clerk.

WESLEY E. MONK,  
JOSEPH H. McNALLY,  
WILLIAM H. LUCAS.

In Board of Selectmen, November 27, 1914.

Voted: That Clayton Street be and is hereby laid out as and for a public highway according to the following description

as shown on plan drawn by W. A. Mason & Son, dated November, 1912, and on file in the office of the Town Clerk.

### **Description of Clayton Street.**

Commencing at a point on the West line of Irma Avenue, 416.40 feet from the north line of Mt. Auburn Street; thence turning to the left on a curve having a radius of fifteen feet and extending 23.56 feet by land formerly owned by W. F. Morang; thence turning and extending westerly 130 feet by land formerly owned by W. F. Morang; thence turning to the left on a curve having a radius of fifteen feet and extending 23.56 feet by land formerly owned by W. F. Morang; thence turning at right angle and extending westerly forty feet at the northerly end of Lloyd Road; thence turning to the right on a curve having a radius of fifty-five feet and extending 86.38 feet by land formerly owned by W. F. Morang; thence turning and extending easterly 130 feet by land formerly owned by W. F. Morang; thence turning to the left on a curve having a radius of fifteen feet and extending 23.56 feet by land formerly owned by W. F. Morang to the west line of Irma Avenue; thence turning and extending seventy feet southerly on the west line of Irma Avenue, to the point of beginning, as shown on the plan made by W. A. Mason and Son, dated November, 1912, and approved by the Board of Survey.

### **Report of the Selectmen on the Layout of Lloyd Road Proposed for Acceptance.**

After due notice and public hearing and view as required by the Revised Laws of Massachusetts, the Selectmen met on the twenty-first day of November, 1914, at 1.30 p.m., for the purpose of viewing the premises, and we, the Selectmen, do hereby adjudge that the public convenience and necessity require the acceptance of Lloyd Road as and for a public highway as shown on plan drawn by W. A. Mason & Son, dated November, 1912, and on file in the office of the Town Clerk.

WESLEY E. MONK,  
JOSEPH H. McNALLY,  
WILLIAM H. LUCAS.

In Board of Selectmen, November 27, 1914.

Voted: That Lloyd Road be and is hereby laid out as and for a public highway according to the following description as shown on plan drawn by W. A. Mason & Son, dated November, 1912, on file in the office of the Town Clerk.

#### **Description of Lloyd Road.**

Commencing at a point on the north line of Mt. Auburn Street 160.47 feet from the west line of Irma Avenue; thence turning and extending 420.97 feet northerly by land formerly owned by W. F. Morang; thence turning at right angle and extending forty feet westerly; thence turning at right angle and extending southerly 415.52 feet by land formerly owned by W. F. Morang to the said north line of Mt. Auburn Street; thence turning and extending easterly on the north line of Mt. Auburn Street, to the point of beginning. The above description is intended to comprise a street forty feet wide extending from Mt. Auburn Street to Clayton Street parallel with and 160 feet distant from Irma Avenue, as shown on plan made by W. A. Mason and Son, dated November, 1912, and approved by the Board of Survey.

#### **Report of the Selectmen on the Layout of Irma Avenue Proposed for Acceptance.**

After due notice and public hearing and view as required by the Revised Laws of Massachusetts, the Selectmen met on the twenty-first day of November, 1914, at 1.30 o'clock p.m., for the purpose of viewing the premises, and we, the Selectmen, do hereby adjudge that the public convenience and necessity require the acceptance of Irma Avenue as and for a public highway as shown on plan drawn by W. A. Mason and Son, dated November, 1912, and on file in the office of the Town Clerk.

WESLEY E. MONK,  
JOSEPH H. McNALLY,  
WILLIAM H. LUCAS.

In Board of Selectmen, November 27, 1914.

Voted: That Irma Avenue be and is hereby laid out as and for a public highway according to the following description as



shown on plan drawn by W. A. Mason and Son, dated November, 1912, and on file in the office of the Town Clerk.

### Description of Irma Avenue.

Commencing at a point on the north line of Mt. Auburn Street 563 feet westerly from the west line of Arlington Street; thence extending northerly 548.20 by a line parallel with and eighty feet distant from a wall which marks the boundary line between land formerly owned by Catherine I. McKenzie and American Board of Foreign Missions, and land formerly owned by W. F. Morang, to land belonging to Heirs and Devises of Joshua Coolidge; thence turning westerly at nearly right angle, and extending 40.01 feet by land owned by said heirs of Joshua Coolidge; thence turning at nearly right angle and extending southerly 555.80 feet on a line parallel with and forty feet distant with the first described line to the north line of Mt. Auburn Street; thence turning and extending easterly on said north line of Mt. Auburn Street to the point of beginning as shown in plan made by W. A. Mason and Son, dated November, 1912, and approved by the Board of Survey.

Voted: In accordance with the recommendations of the Selectmen, Clayton Street, Lloyd Road and Irma Avenue be and are hereby laid out as and for public highways according to the description on file in the office of the Town Clerk.

*Article 4.* To see if the Town will appropriate and provide, by transfer or otherwise, such sums of money as may be required by the various Town Departments, or take any action relating thereto.

Voted: that the following sums be appropriated and transfer of same is hereby authorized as follows:

From Unpaid Bills Account.....	\$37.79
From New Scales Account.....	17.86
From Printing Town Reports Account.....	134.20
	\$189.85
To Almshouse Department Account.....	*189.85
From Garfield Street Drain Account	\$425.55 to
Sewer Maintenance and House Connection Account	*425.55

From State Aid Account \$500 to Maintenance and Repairs of Highway Account . . . . .	\$500.00
From Tax Title Account \$75 to Collector's Account for Tax Title Advertising . . . . .	*75.00

**School Department.**

From Principals' Salaries Account . . . . .	\$520.00
From Fuel, Light, etc. Account . . . . .	100.00

---

\$620.00

To Teachers' Salaries Account . . . . .	*620.00
From Fuel, Light, etc. Account . . . . .	25.00
To Janitors' Salaries Account . . . . .	*25.00
From Trade School Account . . . . .	400.00
From Contingent Account . . . . .	40.00

---

\$140.00

To Repairs Account . . . . .	*140.00
From Contingent Account . . . . .	40.00
To General Expense Account . . . . .	*40.00

\*With the approval of the Finance Committee.

*Article 5.* To see if the Town will vote to authorize the Treasurer, with the approval of the Selectmen, to borrow money, on and after January 1, 1915, in anticipation of the revenue of the financial year beginning January 1, 1915, or take any action relating thereto.

With the approval of the Finance Committee, the following vote was passed:

Voted: That the Town Treasurer, with the approval of the Selectmen, be and is hereby authorized to borrow money from time to time on and after January 1, 1915, in anticipation of the revenue of the financial year beginning January 1, 1915, and to issue the note or notes of the Town therefor payable within one year, any debt or debts incurred under this vote to be paid from the revenue of the said financial year beginning January 1, 1915.

*Article 6.* To see if the Town will appropriate money to pay the cost of the land taken for school purposes on Arlington Street by the Selectmen as authorized by the vote of the Town,

September 25, 1914, and also additional land adjoining as recommended by the East End School Committee for school purposes, direct how the same shall be raised, or take any action relating thereto.

With the approval of the Finance Committee the following vote was passed:

Voted: That the sum of \$10,500 be and is hereby appropriated for the purpose of paying the cost of land taken for school purposes on Arlington Street by the Selectmen, as authorized by vote of the Town, September 25, 1914.

Voted: That the sum of \$1500 be and is hereby appropriated for the purchase of lots 27 and 38 and that portion of Sampson Street not already acquired by the Town for school purposes as shown on plan prepared by E. F. Bowker, recorded Middlesex South District Registry of Deeds.

By a two-thirds vote the following was passed:

Voted: That for the purpose of paying the cost of land as voted for under Article 6, the Town Treasurer be and is hereby authorized to borrow, under the direction of the Selectmen, the sum of \$12,000 and to issue the bonds or notes of the Town therefor at a rate of interest not exceeding four and one-half per cent per annum, interest payable semi-annually on the first day of June and December. Said bonds or notes to be dated December 1, 1914, one bond in the sum of \$1000 to be due and payable December 1, 1915, and one for \$1000 to be due and payable on the first day of December of each and every year thereafter until the entire loan is paid, and to bear the authenticating certificate of the Old Colony Trust Company of Boston, Mass., interest and principal to be due and payable at the Fourth-Atlantic National Bank of Boston, Mass.

*Article 7.* To see what action the Town will take relative to the disposition of the old Parker School Building and lot located at the corner of Galen and Water Streets, or take any action relating thereto.

Voted: That the old Parker School property located on Galen Street be surrendered to the care and custody of the Selectmen and that the Selectmen be and they are hereby authorized to sell the building to be torn down and removed from the premises.

Voted: That the proceeds from the sale of the building be used for the improvement of the lot of land upon which the building was located.

*Article 8.* To see if the Town will appropriate a sum of money for plans for a schoolhouse on Arlington Street in the East End of the Town, or take any action relating thereto.

With the approval of the Finance Committee, the following vote was passed.

Voted: That the sum of \$2500 be and is hereby appropriated to be expended by the East End School Committee, for the purpose of paying the cost of plans for school building to be erected on land located on Arlington Street.

Voted: Twenty-four in the affirmative and nine in the negative:

That for the purpose of paying the cost of plans voted for under Article 8 the Town Treasurer be and is hereby authorized to borrow, under the direction of the Selectmen, the sum of \$2500 and to issue the bonds or notes of the Town therefor at rate of interest not exceeding four and one-half per cent per annum, interest payable semi-annually on the first day of June and December. Said bonds or notes to be dated December 1, 1914, one bond in the sum of \$1500 to be due and payable December 1, 1915, and one for \$1000 to be due and payable December 1, 1916, and to bear the authenticating certificate of the Old Colony Trust Company of Boston, Mass., or the Commonwealth of Massachusetts, interest and principal to be due and payable at the Fourth-Atlantic National Bank of Boston, Mass.

*Article 9.* To see what action the Town will take relative to the disposal of the bath-house situated on California Street, or take any action relating thereto.

Voted: That the Selectmen be and they are hereby authorized to offer for sale the bath-house located on California Street, the same to be torn down and removed.

Total number of voters present ninety-seven.

WILLIAM P. McGUIRE, *Town Clerk.*

### Vital Statistics of the Town of Watertown from January 1, 1914, to January 1, 1915.

#### Births Registered in Town of Watertown for the Year 1914.

Jan.	1. Irene Phyllis Maguire	Feb.	19. Margaret Kennedy
	3. Laura Ethel Smith		19. Giuseppe Raimondo
	3. — Burns		20. Carl William Gustafson, Jr
	3. Gertrude Susan Latham		22. Dominic D. Homer Nobile
	4. — Jessup		24. Joseph Burke
	5. Clarence Putney		24. Frances Romano
	6. Anna Marie North		24. Mona Barbara Eaton
	7. Cecilia Frances Frehill		24. Dominic Colloggero
	7. — Biagio		25. John James Gunn, Jr.
	9. Barbara Grey Hopkins		25. Lucia Puglilli
	12. Helen Mary Kelly		26. Francis Joseph Callan
	13. George Milton Forgeron		26. Bernardo Noce
	14. Adolfo Piantedosi		27. Annie Cap
	15. Elsie Russo		28. Helen Oumjian
	15. Robert Ray Marsilly	Mar.	1. Alice Helen Mahoney
	19. Owen Sulpice Teletchea		2. Helen Frances Burns
	19. Margaret Elsa Blazo		2. Thelma Jeanette Fenton
	21. Elsa Sophia Hellender		4. David Coolidge Crawford
	21. Ruth Crowell		4. Phyllis Erma Nash
	22. Charles Edw. Alban Perry		5. Antonia Pizzuto
	22. Rosie Martelli		5. — Allen
	23. Roger Tufts Dolbier		5. Maria Stella Gigliotti
	24. Bertram Raymond Dubois		6. Ruth Ferolito
	24. — Felson		6. Toni Crupi
	25. Edward Curtis Gundersen		7. John Francis Hehir
	25. James Paul McHugh		8. Barbara Ward
	26. Rosina Quranto		9. Helen Catherine Jones
	27. Edward Charles Bagnoli		10. John Grillo
	27. Mary Agnes Howe		12. Florence Mary Ajemian
	28. Randolph James Martin		13. Mary Ann Boss
	28. Esther Collison		13. Amedeo Boggio
	28. George Kempton James, Jr		14. Mary Paone
	29. Rosina Guariniello		14. Dorothy Frances Kilbride
	30. Annie Tuttina		15. Kathleen McFadden
	31. Keene Louis Chamberlain		17. Robert Lindsey
Feb.	2. Regina Malvina Landry		22. Haig Kojigian
	3. Prentice W. Brown, Jr.		23. Charles Morton Ross
	3. Harold Lief Ericson		23. Alice May Meuse
	3. Robert Henry Hudson		24. Catherine Sullivan
	3. Ertle Compania		26. Margaret Alice O'Toole
	4. — Vasquinzco		27. Donald P. Lunsford
	4. Ernia Frissora		27. John Wallace
	5. — Johnson		27. Theresa Piantedosi
	6. Rose Shody		28. Richard Winfield Warbin
	7. Raymond Iodice		29. Bernard Aloysius Keough
	8. Tony Natali		30. — Di Pillo
	11. Thomas Francis Mee		31. Roger Wendell Hartwell
	11. Roy Seth Emrick	Apr.	1. Edward Loring Barber, Jr.
	11. James Long		1. Mary Papalio
	13. Edward Nelson Button		2. Helena Rogerio
	13. — Iodice		2. Mary Tirone
	13. Guido Marchione		2. Mario Tomei
	17. Suren Loosigian		2. Elisabeth Vera D. Sewall
	17. Ruth Mahoney		2. Norman Joseph Gallagher
	17. John Joseph Horrigan		3. Earl Francis Barker
	17. John James Barry		3. Ernest Stephen Nemeth
	17. James Prestera		4. Eben Stuart Files, Jr.
	18. Frederick Louis Koch		4. Frieda Elsa Taylor

- Apr. 5. — Farrington  
 5. Frances Ada Shaffer  
 5. Rosalita Ferolito  
 6. Edmund Burnanzio  
 6. Robert Earl Ingham  
 6. Giuseppina Maria Borghetti  
 6. Eirnando Abbondazio  
 7. Herman Major Clark  
 10. Pasquale Santo Strangio  
 11. Pascalina Russo  
 12. Esther Lillian Walsh  
 15. Maria Roscio  
 18. Mary Catherine Fallon  
 19. Preston Howe Potter  
 19. Phyllis Catherine Monahan  
 19. Preston Howe Potter  
 20. Phyllis Brown Hartford  
 20. Emi Arone  
 21. Dorothy Sara Colby  
 21. Beatrice McKenzie  
 24. Retta Marg't O'Donoghue  
 25. Elisa Berta Folino  
 25. Enrico Russo  
 25. Helena May Dennis  
 26. Margaret Burke  
 26. Josephine Guzzetti  
 26. Katherine Julia Burke  
 27. Helen Marion Cole  
 27. Robert Spaulding Plaisted  
 29. Saffo A. Petri  
 30. Doris Loner  
 30. Augusta Stiles Cazmay  
 30. Lucy Stiles Cazmay  
 30. Annie Hotz
- May 1. Fiorendina Vincenza Pirone  
 2. Mary Alicia Rattigan  
 3. Edward Joseph Maloney  
 3. Pasqualina Rossi  
 4. Mary McDonald  
 5. Mugradich Parsekian  
 5. Patsy Tiberio  
 7. Mary Elizabeth Hyde  
 8. Italia Victanda Di Ciollo  
 9. Violet May Bengier  
 9. Teresa Pascuzzi  
 9. Markey Ovsaian  
 9. James Bernard Conway  
 10. Carl Alfred Pearson, Jr.  
 11. James Henry McDermott  
 12. Giuseppe Silvestri  
 12. James Arone  
 13. Satenik Badikian  
 13. Ethel Baganian  
 15. Eleanor Forrell  
 15. Victoria Horhannes Papazian  
 15. Helen Frances Hyson  
 17. Arax Jigarian  
 18. Angelina Moschitta  
 18. Mary Margaret Sullivan  
 18. Isabelle Lloyd Palmer
- May 19. Dorothy June Storey  
 20. Grace Caroline Kidder  
 20. Ianelli Messina  
 21. Edna May Toye  
 21. Fiorere Angelo Puppa  
 22. William Craig Huntting  
 22. Vincenza Arone  
 23. Louise Francis  
 24. Alice Walsh  
 24. Ruth Adelaide Johnson  
 25. Mary Cannon  
 25. Henry Cannon  
 25. Maria Frato  
 26. Annie Lucente  
 26. Sophia Roscia  
 27. Donald Bernard Nathan  
 27. John David Gordon  
 27. William Thos Monahan  
 29. Dorothy Ray Hall  
 29. Maria Sattile  
 29. Ilda Assunta Alberico  
 30. Raymond Britton Hadley  
 30. — Hagen  
 31. Ruth Adelaide Ervin
- June 1. Rose Piana  
 2. Margaret Mary Donnelly  
 2. Eleanor Rich'dson Foster  
 3. John Joseph Kelley  
 4. Thomas Francis Connors  
 4. — Smith  
 5. Assunta Alberico  
 5. Elsie Finn  
 5. Florence Albena Drolette  
 5. Richard Grogan  
 6. Annie Lerose  
 6. Herbert Eldr'ge Flewelling  
 7. Vincenzo Filippo Antonio Ciavardone  
 8. William Brewster Pratt  
 8. James Henry Boyle  
 9. Doris Margaret Johnson  
 10. Helena Rosie Accario  
 10. Rosario Accario  
 12. Maria Carello  
 13. John Hotz  
 15. Marion Elizabeth Murray  
 15. Fannie Susie Shawley  
 15. Arnaldo Idola Di Giacomo  
 16. Adeline Zano  
 16. Daniel Carroll  
 17. Helen Harris  
 17. Elma Concetta Mosco  
 17. Paul Argiro  
 18. John Joseph Farrell  
 18. John Francis Reilly  
 18. Robert Barber Brown  
 18. Katrina Russo  
 19. Robert Ferguson Driscoll  
 19. Domenico Cocco  
 19. Francis W. Richardson  
 19. Robert Ferguson Driscoll  
 19. Henry James Lane  
 19. Arthur Durant Jones

- June 20. Robert Wilmot Cohen  
 21. Armando Livoli  
 23. Anna Natali  
 27. Lorezio L. Colaluca  
 28. Sarah Elizabeth Phee  
 29. Alan Dallas Duff, Jr.  
 29. Grace Morrell  
 30. Walter Irving Rich, Jr.  
 30. — Girardi  
 30. Francis Leo Cotton  
 July 1. Catherine M. Flanagan  
 3. — Divecchio  
 3. — Divecchio  
 4. Vincenza Dilacagna  
 4. Santi Di Lacqua  
 4. Rosina Valentine  
 5. Mary Hardiman Norton  
 6. Mary Oates  
 6. August La Martriella  
 6. Joseph Battaghia  
 9. Lillian Elizabeth Farrell  
 10. Theodore Eugene Cunningham  
 10. John Rayne  
 11. Walter Sidney Barnard  
 11. Ruth Charlotte Emerson  
 12. Mildred Irene Schurman  
 12. Edith L'raine Frounfelker  
 12. Bruno Farnelli  
 13. — Papandria  
 13. — Rethinger  
 13. Harry Arthur Fox., Jr.  
 15. Russo Alcaro  
 15. Rosie Alcaro  
 15. Ellen McInerney  
 16. Dionigi Zanganini  
 16. Richard Oliphant  
 18. Alba Prima Santoro  
 18. Vera Seconda Santoro  
 18. Theresa Natali  
 18. — Conti  
 19. Wayne Wolf  
 20. Bernard McDermott  
 22. Bruce Edward Burke  
 22. Roger Hemmen Doggett  
 22. Angelo White  
 22. — Cavalaro  
 22. Araksi Andonian  
 22. Wendell Samuel Moore  
 23. Arakce Andonian  
 23. William Henry Ryan  
 24. Doris Louise Batchelder  
 25. Hartley Crossman, Jr.  
 25. Umberto Maroni  
 28. Doris Ann Boville Hayden  
 29. William Head  
 30. Marion Murphy  
 31. Claudia Caragias  
 Aug. 2. Sargone Malke Donabed  
 2. Mary Elizabeth Hayes  
 2. Forrest Emerson Bean, Jr.  
 3. Domenick Carofalo  
 3. Nicola Melle
- Aug. 4. — Iodice  
 4. Rose Garabedian  
 5. — Scott  
 7. Adeline Erika Linnell  
 8. James Francis Finn  
 9. Mirabile Schirropo  
 9. Edith Stride  
 10. Amaindo Pugliese  
 11. James Edmond Brown  
 12. Edward Anderson Bates  
 13. Charles Edward Gandieau  
 14. David Edrthund Tierney  
 16. Lucy Derorhonian  
 16. Rocco Cafarello  
 17. Frank Voner, Jr.  
 18. Francesco Carbone  
 18. Adalgisa Capone  
 19. Elizabeth Cushman Perry  
 20. Erid Ayres Stafford  
 20. Robert Davis  
 23. Robert Gleason  
 23. John Marston Edgecomb  
 24. Mary Gardman Dolondo  
 26. Daniel Adrian Klugel  
 27. Antonio Pizzuto  
 28. Angiolina Cannuli  
 28. Thomas Mongello  
 28. Teresa San Severino  
 28. Frank Cristello  
 29. Florence I. Derarakelian  
 31. Christine Mary Hillers  
 31. Catherine Agnes Glynn  
 Sept. 1. William White Lyons  
 2. Salvatore Maffucci  
 3. Barbara Manning  
 3. Francesco Lombardi  
 6. Evelyn H'de'arde Hanson  
 6. Tony Saccocco  
 7. — Stiriti  
 7. Thomas Gardner  
 7. George Bernard Helrich  
 7. James Henry Donnelly  
 9. John Patrick Ford  
 10. Hagop Hamparsoum  
 11. Concetta Bonaccio  
 11. Marguerite E. Douthart  
 11. Ashad K. Simonian  
 12. Ruth Gertrude Powell  
 13. Agnes Helena Maloney  
 13. Mary Sahagian  
 13. Giovanni Battaglia  
 15. Dorothea C. Campbell  
 15. William Joseph Condon  
 16. Eleanor Frances Plaisted  
 17. George H. Meehan, Jr.  
 18. Fred M'erw'ld Freidenfeld  
 18. Armonda Devita  
 19. Stanly Roubian  
 21. Margaret Ester Mosman  
 21. George Curtis Capelle, Jr.  
 22. Ercole Alfred Accardi  
 22. George Samuel Juliana  
 23. Marie Carmen D'Orlando

- Sept. 24. Christine Whipple Brown  
 24. Maria Pizzuto  
 25. Rose Delaney  
 26. John Tucker Abbott
- Oct. 1. Michael D. Tsolas  
 1. Annie Milmore  
 1. Frederick W. Hertach, Jr.  
 3. Gertrude Whitaker  
 3. William John Fuller  
 4. Mildred Evaleen Drew  
 5. Harland Robert Nye  
 6. Dana Dimick Goldthwaite  
 9. John Huckins Procter  
 10. Atiglio Cafarelli  
 11. Thomas J. Gough, Jr.  
 11. Maria Cerrato  
 12. Edward Walter Riccio  
 12. Alda May Barton  
 14. Anahed Woolohogian  
 15. Annie Poillucci  
 16. Nora Bridget O'Hara  
 18. John Fleck  
 19. Stephen Reubian  
 20. Josephine Emily Presti  
 20. John Mercuri  
 20. Ann Fitzgerald  
 22. Graeme Atherton Davis  
 22. Richard C. Thompson  
 22. Marjorie Markham  
 22. Martin Leo Vahey  
 23. Mary Iodice  
 23. Joy Summers  
 24. Mary Elizabeth Wilson  
 29. Evelyn Louise Rose  
 29. Elizabeth Lyons  
 30. Paolo Arm'd. Camposano  
 30. Mardiros G. Mardirosian  
 31. Joseph I. R. Desrochers  
 31. Edgar Pierce Matthews
- Nov. 3. George Edward Mullin  
 3. Henry Leo Jordan  
 3. Herbert Joseph Ford  
 4. Joseph Thomas Keirce  
 4. — Anderson  
 5. Francis Edmund Downer  
 8. Agnes McHugh  
 8. Mary Mirabito  
 8. John Damon, Jr.  
 10. — Crupi  
 11. Gordon Arthur Dale  
 11. Mary Frances Mullen  
 12. Eleanor Mabel Heskey  
 13. Anita Marie Wilson  
 13. Silvio D'Orazia  
 13. Helen Kelley  
 16. Thelma Pearl MacLennan  
 17. Eunice Frances Lanno
- Nov. 17. Myrtle Dinsmore Martin  
 18. Michael Paone  
 18. Aaron Shuman Martin  
 18. Bertha Elizabeth Curran  
 19. Ruth Jackson  
 19. James Joseph Wamboldt  
 21. Edward Blaine Callan  
 21. Sabestiano Cavaaetta  
 21. Lucy Rich  
 22. Pauline Agatha Hughes  
 22. Helen Kenney  
 22. Victoria Arakel Ananian  
 22. Elsa V'gia Van Nortwick  
 22. Mary Cecelia Mahoney  
 24. John Loring Nichols  
 24. Dorothy Ivester  
 24. Giragos J. Bogigian  
 24. Frances Julia Ladd  
 26. Eliot Izard  
 27. Joseph McElroy  
 27. Anna Delphine Porter  
 28. Josie White  
 28. Philip Nye Hall  
 28. Marolyn Bryant  
 29. Rose Mary Campbell  
 30. John Freeman Ford
- Dec. 1. Nora Rose Caccavaro  
 1. Ellen McNally  
 1. May Shamlan  
 3. Lydia Gom'ers'n Ekstrom  
 4. Milia Mannarin  
 4. Walter Francis Thompson  
 5. Margaret E. Jamieson  
 6. Evaline Ruth Badger  
 7. George A'mstr'g Simonds  
 8. Edwin Johnson  
 9. Avia Elery Birnie  
 9. Daniel Joseph Horan  
 10. Mary Kelley  
 13. Lucia Matilda Tomassetti  
 14. Marjorie I. Thompson  
 15. Katherine Mary Mahoney  
 16. Robert O'Donnell  
 16. Mary Barrett  
 21. Peter Charles Dilaberto  
 22. Teresa Natalina Puntieri  
 22. Thomas Joseph McGann  
 24. Joseph Giradi  
 26. John Joseph Lichard  
 27. Russell Edward White  
 27. Charles Edgar Navarro  
 28. Ontvet Abrahamian  
 28. Philip Krim Glossa  
 28. Paul Raymond Glossa  
 29. James Leonard  
 29. John Ambrose Ham  
 31. Emilia Alberico



### Marriages Registered in the Town of Watertown for the Year 1914.

<i>Date.</i>	<i>Name of Groom and Bride</i>	<i>Person by whom married.</i>
Jan. 1	Byron Le Baron Scribner Annie Garland	Rev. Ralph Tyler Flewelling
Jan. 4	John Perch, Worcester Ziana Donabed	Rev. G. M. Manaviene
Jan. 5	William W. Dudley, Wayland Hazel R. Wimple, Gloversville, N.Y.	Rev. Seth C. Beach
Jan. 11	Leon Essayan Aghavnie Sirounian	Rev. Mouchegh Seropian
Jan. 13	John Michael Moriarty, N. Adams Evelyn Frances Croft	Rev. Maurice Lynch
Jan. 14	Kazar Abrahamian Zartuey Sarkisian	Rev. Hagop Paretchanian
Jan. 20	Loren Lee De Wolf, Boston Helen Grace Merrill	Rev. George J. Prescott
Jan. 24	Caleb W. Porter Hazel M. Button	Rev. Thomas W. Coughlan
Jan. 25	Garabed Mardirosian Veronica Chooljian	Rev. Edward C. Camp
Jan. 25	Guglielmo Flecca Caterina Restagno	Rev. Richard H. Splaine
Jan. 28	Vernon Clinton Holmes Idella Frances Stone, Newton	Rev. Webster H. Powell
Jan. 29	Dominik Di Banch Lisa Di Chiara	Rev. Thomas W. Coughlan
Jan. 31	Rocco Trombino Anna Triconi	Rev. F. V. Bellucci
Feb. 4	John William Kelley, Brighton District Boston Catherine Monahan	Rev. J. J. O'Donnell
Feb. 7	Alfredo D'Alessandro Elvira Ciavardone	Rev. James Minghi
Feb. 7	Charles Henry Milley, Cambridge Eliza Jane Belben	Rev. W. E. Vandermark
Feb. 10	Herbert John Macurdy, Belmont Ruth Gladys Littlefield	Rev. Webster H. Powell
Feb. 11	Richard Henry Summers Stella Adelle Smith	Rev. Frederick C. Williams
Feb. 15	George Joseph Fontaine, Newton Alice Ryan	Rev. Maurice Lynch

<i>Date.</i>	<i>Name of Groom and Bride</i>	<i>Person by whom married</i>
Feb. 15	Thomas Carton Rosanna McNally	Rev. Maurice Lynch
Feb. 18	William Henry Sullivan Agnes Mary Quinn, Manchester, N. H.	Rev. John J. Lyons
Feb. 18	Andrew James Donnelly Mary Esther Quinn, Newton	Rev. A. S. Malone
Feb. 22	Samuel E. Smith, Jr. Anette A. Fellows, Lynn,	Rev. Donald H. Gerrish
Feb. 23	Ralph E. Harrington Christina Duff, Cambridge	Rev. James W. Campbell
Feb. 25	George Hubbard Meehan Mary Elizabeth Sokoloskie	Rev. Thomas W. Coughlan
Feb. 27	Lee Robert Waterman Ducela Catherine Murphy	Rev. Webster H. Powell
Mar. 3	William John Allen Sarah Jane (Shaw) Brunton, Cambridge	Rev. Charles A. Bidwell
Mar. 4	Arthur Rhoden Linfield, Brighton Dorothy Isabel Milne	Rev. Webster H. Powell
Mar. 4	Swen Syverson Hagen, Cambridge Linda Johnson	Rev. Henning Jacobson
Mar. 7	Frank E. Petersen Walberg (Lindquist) Fristedt, Cambridge	Rev. Henning Jacobson
Mar. 14	Dominik Malo Atina Andreoni	Dudley Roberts, J. P.
Mar. 14	Royal Wyman Furbush Mary Anne Bradley	Rev. Azariah P. Reimer
Mar. 15	Giuseppe Parrella, Waltham Mary Fantasia	Rev. F. Cyprian Paolini
Mar. 20	George Edgar Carmichael Olive Mildred Osgood	Rev. James A. Francis
Mar. 21	Malcolm Gregory Irene Maud Murphy	Rev. Webster H. Powell
Mar. 31	Joseph Henry Smith, Allston District, Boston Lillian Gertrude Shea	Rev. Maurice Lynch
Apr. 4	Walter Bradley, Newton Alice Crompton, Newton	Rev. Frederick C. Williams
Apr. 6	Howard C. Lund, Boston Grace E. Benedict	Rev. Artley Beeher Parson
Apr. 12	Patrick Daniel Horan Hannah Brown, Cambridge	Rev. Mark C. Driscoll
Apr. 13	Patrick Whelan Matilda Romard	Rev. J. J. O'Donnell

<i>Date.</i>	<i>Name of Groom and Bride.</i>	<i>Person by whom married</i>
Apr. 14	Dennis James Donovan, Cambridge Catherine Frances Coffey	Rev. J. J. O'Donnell
Apr. 14	Jeremiah J. McCarthy Eleanor Colby	Rev. Frank Lincoln Masseck
Apr. 19	Joseph Fuoco, Tonawanda, N.Y. Adelina Santora	Rev. Richard H. Splaine
Apr. 19	John Francis Greeley Annie Marie Milmore	Rev. Maurice Lynch
Apr. 26	Frank Burns Sarah King, Newton	Rev. A. S. Malone
Apr. 28	John Patrick McHugh Mary Agnes Ford	Rev. J. J. O'Donnell
Apr. 28	Carl Gustave William Olsen, Waltham Edith Kershaw	Rev. C. W. Huntington
Apr. 23	George Albert Moulton, Halifax, N. S. Othilda Solis Fritz	Rev. Prescott Evarts
Apr. 29	Thomas Leo Norton, Dorchester District, Boston Alice Margaret Carroll	Rev. Maurice Lynch
Apr. 29	Antonio Arigo Grazia Battaglia	Frank M. Grant, J. P.
Apr. 30	Edward J. E. Morse, Belmont Mary Isabel Cameron, Belmont	Rev. Thomas W. Coughlan
May 1	Thomas J. Brady, Allston Dist., Boston Emma L. Fraser	Rev. H. R. O'Donnell
May 2	Martin Andersen, Newton Anna Saatvedt	Rev. C. A. Moldstad
May 3	John Francis Fitzsimmons, Auburndale Lucy Doris Lacey	Rev. Thomas W. Coughlan
May 3	Jacob Toumajian Bedig, Boston Aznive George Barsoum	Rev. M. Bagdasarian
May 6	Francis Eldridge Bates Laura Jane Barnes	Rev. Charles H. Day
May 6	Stephen Joseph Amrock Bertha Catherine Mullen, Waltham	Rev. John L. Callahan
May 10	Roccoantonio Dellyrosso, Newton Angelina Piantedosi	Rev. F. V. Bellucci
May 10	Vincenzo Papandrea, Belmont Teresa Costanzo	Rev. F. V. Bellucci

<i>Date</i>	<i>Name of Groom and Bride.</i>	<i>Person by whom married.</i>
May 11	Olaf Hessaa Paula Weibye, Jamaica Plain District, Boston	Rev. C. A. Molstad
May 12	Joseph Rogerese Christina A. Ward, Somerville	Rev. Edward P. Murphy
May 17	Peter McPhail Louise May Bedard	Joseph E. Ferreira, J. P.
May 18	William Raymond Glossa, Dorchester District, Boston Elizabeth Josephine Gradie	Rev. John B. Schmandt
May 18	Charles Joseph Takoöhe (Shaashanian) Aslanian, Worcester	Rev. Vahram V. Najarekian
May 28	Lewis Richard Simmons, Waltham Helen Gertrude Crossman	Rev. Robert B. Pattison
May 29	John Francis Nally, Newton Christina Margaret Fleming	Rev. Maurice Lynch
May 30	Hagop Arkelian, Northbridge Mary Nigosian	Rev. Thomas M. Huston
May 31	Antonio Vasquez Angela Santospirito	Rev. F. V. Bellucci
May 31	Sarkis G. Markarian Dickranouhe Kapoozouzian, Avon	Rev. Mouchehgh Seropian
June 1	Louis Frank Orlandesse, Cambridge Lillian Fleming	Rev. Thomas W. Coughlan
June 2	Frederick Carl Schubert Martha J. McConnell	Rev. Charles H. Day
June 5	James Allt Elizabeth Pool, Boston	Rev. Ralph M. Harper
June 8	Harold Weston Gay, Medford Eva Shirley Day, Medford	Rev. Edward C. Camp
June 10	Frederic Roger Mooney Kathryn Anne McLean	Rev. Patrick J. Scannell
June 10	Thomas Aloysius Navien, Waltham Alice Frances Hoey	Rev. Ambrose F. Roche
June 10	Vincent Wright Rushbrook, Boston Alice Lyons Hogan	Rev. Thomas W. Coughlan
June 10	Robert Fleming Margaret Kerr	Rev. Edward C. Camp

<i>Date.</i>	<i>Name of Groom and Bride.</i>	<i>Person by whom married.</i>
June 10	Harry Lawrence Herbst, Cambridge Maude Olive Bake	Rev. Charles H. Day
June 10	Michael Joseph Brady, Brighton Grace Porter Holmes	Rev. Patrick J. Scannell
June 14	Thomas Carney Margaret Stafford	Rev. Patrick J. Scannell
June 14	Charles Joshua O'Neil Mary Elizabeth Lyons	Rev. Ambrose F. Roche
June 14	Paolo Natalie Nunziata Bertholdi, Boston	Rev. Richard H. Splaine
June 15	James Patrick Maloney Emily Coolidge Ramsay	Rev. Patrick J. Scannell
June 15	Joseph William Bryant, Wor- cester Gladys Ruth Emery	Rev. George W. Bicknell
June 17	Alfred Richard Vogt, Waltham Jessie Mackintosh, Waltham	Rev. Edward C. Camp
June 17	Thomas Francis Meagher Lillian May Leary, Newton	Rev. James F. Kelly
June 17	Charles Leon Woodland Winifred Beatrice Conrad, Waltham	Rev. Webster H. Powell
June 17	Joseph B. Holland Margaret A. Connors, Jamaica Plain District, Boston	Rev. Mark E. Madden
June 18	Luigi Scalfati Natalina Sabella, Somerville	Howard E. Wemyss, J. P.
June 20	Luther Henry Virgo Florence Frances Trainor	Rev. Charles H. Day
June 24	Joseph Byrne Mary Lydon, Newton	Rev. James F. Kelly
June 24	Thomas Joseph Murphy Annie Gertrude Lorinda Leonard, Newton	Rev. James F. Kelly
June 24	Jeremiah Francis Mahoney, Cam- bridge Mary Anna Benner, Cambridge	Rev. Thomas W. Coughlan
June 24	Louis Evans Telesford Methot, Dorchester Lavinia Dalton	Rev. Partick J. Scannell
June 25	Charles Orville Leavitt Anna Louise Mignault	Rev. Patrick J. Scannell
June 27	Harold Dudley Wiggin Fanny Hazel Harmon	Rev. C. W. Huntington

<i>Date.</i>	<i>Name of Groom and Bride.</i>	<i>Person by whom married.</i>
June 28	Peter Joseph Monahan Helena Louise Burke, Somerville	Rev. Thomas F. McHugh
June 28	Fred Rossi Mary Iodice	Rev. Francis Berti
June 29	Joseph P. Larkin Mary I. Phelps, Brighton	Rev. Joseph V. Tracy
June 29	Bennett James Glynn Mary Elizabeth Stuart, Newton	Rev. A. S. Malone
June 29	James Daniel Regan, Newton Rosanna Elizabeth McHugh	Rev. Patrick J. Scannell
June 29	Ephraim Albert Nickerson Nellie Frances (Harmon) Howe	Rev. Henry C. Graves
June 30	Archibald Prehn Flora Emma Davenport	Rev. Edward C. Camp
June 30	James Herbert Smith, Yonkers, N. Y. Anna Marguerite Weller	Rev. Edward C. Camp
June 30	Herbert Mellen Townsend Gladys May Cole, Attleboro	Rev. Edward C. Camp
June 30	Roy Harmon Keith Mary Ella Warren, Newton Upper Valls	Rev. George Grover Mills
July 1	John Henry Ryan Theresa C. Arata, Roxbury District, Boston	Rev. D. F. Sullivan
July 3	Krikor Loosigian Paris Asadoorian	Rev. Mouchegh Seropian
July 3	John Francis Donnelly Gladys Louise Schaffner	Rev. Patrick J. Scannell
July 4	Paul Stapan Mary Arrikel Elbig	Rev. Mouchegh Seropian
July 4	Charles Onanian Ahmni Bohigian, Boston	Rev. Mouchegh Seropian
July 5	Nicholas Piscattelle Jennie Piantedosi	Rev. Francis Berti
July 7	Harold Basil Morrison Mary Josephine Fitzgerald, Newton	Rev. A. S. Malone
July 8	Frederic P. Thompson Susan Hazel Mellen, Dorchester	Rev. George J. Prescott
July 8	Frederick Henry Dyer Ella May Tomilson	Rev. Edward Everett
July 8	John Watson Beaman Marion Helen Beman, Wakefield	William P. McGuire, J. P.

<i>Date</i>	<i>Name of Groom and Bride.</i>	<i>Person by whom married.</i>
July 10	John Russo Caterina Piantedosi	Rev. Patrick J. Scannell
July 12	Edmund Timperley Mary Theresa Regan	Rev. Patrick J. Scannell
July 12	George Brown Elwell Helen Warszewski, Malden	Rev. Edward P. Twigg
July 14	Philip Walter Ham Isabelle Patterson	Rev. Frederick C. Williams
July 15	James Pearl Stickle Clara Alice (Lydston) Ryan, Boston	Albert Corey, J. P.
July 16	Samuel Longden, Boston May Howarth, Boston	Rev. Harry W. Chamberlin
July 19	Patrick Anthony O'Connor Lawrence Agnes White	Rev. Patrick J. Scannell
July 19	Carmine Cavarretta Teresa Voner	Rev. Francesco Berti
Aug. 1	Edward Lawrence Whitney Amelia Nettie Stella Winkler	Rev. Webster H. Powell
Aug. 2	Harry Cap Mywka Smarsz	Rev. Jacob E. Grigorieff
Aug. 5	Albert Emery Butters Irene Bell McArthur	Rev. Webster H. Powell
Aug. 6	Matthew William John Carley, Newton Viola Mary Hill	Rev. Maurice Lynch
Aug. 8	Harry Kashishian, Chelsea Rose Karajian	Rev. S. V. R. Casparian
Aug. 9	Jack Barberian Rose Gonoyan	Rev. S. V. R. Casparian
Aug. 9	Pasquale Russo Marianna Colocito	Rev. Francesco Berti
Aug. 11	Harry J. F. Brighton Mary Coupe, Dracut	Rev. Webster H. Powell
Aug. 15	Robert A. Hughes Helen Slamin	Rev. J. J. O'Donnell
Aug. 15	Willard Beckwith Greene Blenda Victoria (Mattson) Greene, Boston	Rev. C. V. Bowman
Aug. 15	Robert S. Quinby, M. D. Stella Eloise (Murray) Breed	Rev. Webster H. Powell
Aug. 17	Walter McCurley Gertrude Britton Maloney, Needham	Rev. T. J. Danahy

<i>Date.</i>	<i>Name of Groom and Bride.</i>	<i>Person by whom married.</i>
Aug. 19	Joseph A. Rochette Elizabeth M. (Banik) Wight, South Boston	James F. Latrobe, J. P.
Aug. 22	Frank Houston Susie May Connell	Rev. Webster H. Powell
Aug. 23	Bernard J. Jackson Abina Hogan, Swampscott	Rev. Patrick Colman
Aug. 23	Giovanni Mastella Giuseppina Russo	Rev. Francesco Berti
Aug. 24	Nicholas James Nolan, Newton Fannie Bertrand Bransfield	Rev. Maurice Lynch
Aug. 26	Wilfred Joseph Bergeron, Wal- tham Louise Elizabeth Geisler	Rev. M. E. J. T. Kessels
Aug. 30	Jereso Borelli, Cambridge Francesca Marrozzo, Cambridge	Rev. Richard H. Splaine
Aug. 30	Thomas F. Bowles, Brighton Mary C. Costello	Rev. Thomas W. Coughlan
Sept. 1	Francis Albert Perry Lulu Beatrice Newcomb	Rev. Webster H. Powell
Sept. 2	Albert H. Comstock Effie Mac Donald	Julius Meyers, J. P.
Sept. 3	Myron Robert Stevenson Alice Frances Kanaly, Belmont	Rev. Thomas W. Coughlan
Sept. 5	Fred Richards Lufkin Mabel Lena (Rogers) Tabor	Rev. George L. Perin
Sept. 5	Krikor Karakian Varjin Mugiedijian	Rev. Mouchegh Seropian
Sept. 6	Antonio Mirabito Concetta Zuffo	Rev. Maurice Lynch
Sept. 7	Earl Victor Dudley, Roxbury District, Boston Edith Grace Murray	Rev. Charles H. Day
Sept. 7	Henry Augustus Eaton Mary Jane (MacLean) Noyes, Brookline	Rev. Edward C. Camp
Sept. 9	Charles Jacob Gale, Boston Harriette Elza Draper	Rev. Roger Sawyer Forbes
Sept. 9	Dennis Augustine Devaney Ida Frances Goyette, Brighton District, Boston	Rev. H. R. O'Donnell
Sept. 10	George Plwo Olive Sophia Wilkins	Rev. Robert L. Rae
Sept. 10	Giacomo Donato Turco Lucia Turco, East Boston	Rev. F. Louis Capocchia



<i>Date.</i>	<i>Name of Groom and Bride.</i>	<i>Person by whom married.</i>
Sept. 10	Lewis Taylor Nelson Helen Frances Freeman, Waltham	Rev. Christian Groezinger
Sept. 15	Humphrey McAweeney Elizabeth Basker, Roxbury District, Boston	Rev. T. J. Fahey
Sept. 16	Joshua Moorhouse Walton Gretta Catherine Needham	Rev. H. Grant Person
Sept. 17	Charles Edward Barry, Newton Margaret Elizabeth Quinlan	Rev. Maurice Lynch
Sept. 19	Michael Sacco Carmela Polignone	William P. McGuire, J. P.
Sept. 19	Frederick Alexander Scorgie, Cambridge Catherine MacKinnon	Rev. Maurice Lynch
Sept. 20	Andrew Anderson Etta (Miller) Harson, Boston	Rev. James A. Francis
Sept. 20	Angelo Tannarzo Teresa Quaranta	Rev. Pasquale Di Milla
Sept. 23	Sterling B. Dyer Lois B. Griffin, Portland, Me.	Rev. Frank L. Vernon
Sept. 23	Lucius Roy Underwood, Stone- ham Helen Agnes Dunn	Rev. Maurice Lynch
Sept. 27	Edwin B. Arnold, Braintree Mary E. Close, Braintree	Rev. Frederick C. Williams
Sept. 28	Michael Sheehy, Cambridge Mary Cotter, Cambridge	Rev. Thomas W. Coughlan
Sept. 28	William Bartholomew Coffey, Roxbury District, Boston Agnes Sarah Loughry	Rev. Maurice Lynch
Sept. 30	James Boyd Porter, Newton Upper Falls Sarah Elizabeth Braithwaite	Rev. Frederick C. Williams
Oct. 1	Joseph Henry Burke, Newton Emily Fleming	Rev. Joseph E. Robichaud
Oct. 3	Frank W. Danforth Frances M. Wyman, Brookline	Rev. Edward C. Camp
Oct. 6	Walter George Howard, Lynn Mary Ellen Glynn	Rev. Walter H. Gill
Oct. 7	Patrick Joseph Sheridan Elizabeth Catherine Quirk	Rev. Ambrose F. Roche
Oct. 7	William MaCrae Nellie Ward	Rev. Edward C. Camp

<i>Date.</i>	<i>Name of Groom and Bride.</i>	<i>Person by whom married.</i>
Oct. 7	Henry Bertram Kendrick Annie Gertrude Sumner, Bridgewater	Rev. James M. Tranmer
Oct. 8	George Andrew Horton Marie (McCarthy) Look, Boston	Rev. John W. Culhane
Oct. 9	Jacob Marshall Chaplain, Brook- lyn, N.Y. Nellie Nicol Jamieson, S.S. Sardinian, Glasgow, Scotland	Rev. Webster H. Powell
Oct. 10	Perley Kimball Griffin Louise Everett Hicks, New Bedford	Rev. Frank H. Peters
Oct. 10	Frank Rundlett Coburn Eva Nancy Mansur	Rev. Webster H. Powell
Oct. 11	Nazzareno Treglio Giuseppina D'Onofrio	Rev. Thomas W. Coughlan
Oct. 11	Giuseppe Casello, Waltham Filomena Divecchio	Rev. Thomas W. Coughlan
Oct. 12	Henry R. Cooney Marie M. De Pass	Rev. Ambrose F. Roche
Oct. 14	Thomas Francis McHugh Anna Beatrice McGrory, Cambridge	Rev. William J. Murphy
Oct. 17	Wilbur Tuttle Downes Ida May Fredericks	Rev. Edward C. Camp
Oct. 17	Robert Stiefel Margaret Prinz	Rev. Henry C. Baum
Oct. 20	Harry Frank Hooper, Manchester Susan Rockwell Lovering	Rev. Laurens MacLure
Oct. 21	Charles Murphy Mary J. Donovan, Charlestown	Rev. William J. Clarke
Oct. 25	William Parrello, Everett Rose Ruggiero, Cambridge	Rev. Thomas W. Coughlan
Oct. 29	Joseph Leo Kellett Julia Katherine Burns	Rev. J. J. O'Donnell
Nov. 1	Vincenzo Divecchio Maria Gustina Colardi	Rev. Thomas W. Coughlan
Nov. 2	Hugh James Bustin Lilian Sarah Rafuse	Rev. Charles H. Day
Nov. 5	Pelligrino Todino Filomena Russo	Rev. Stephen Simmi
Nov. 7	Mardig Vartersian, Newton Narzig Hagopian	Rev. Mouchehgh Seropian
Nov. 8	Parcak Eknoian Mariza Darakjian, East Cambridge	Rev. S. Tashjian

<i>Date.</i>	<i>Name of Groom and Bride.</i>	<i>Person by whom married.</i>
Nov. 11	Walter Sullivan Minnie Sargent, South Manchester, Conn.	Rev. William P. Odell
Nov. 12	Ray Clarence Brown, Pomfret, Conn. Alzie Gertrude Hayward	Rev. Charles H. Day
Nov. 14	David Kashishian, Chelsea Takoukey Karajian	Rev. Moucheh Seropian
Nov. 15	Harry Jacob Woloohojian Agavney Keljikian, Newport, Mass.	Rev. Moucheh Seropian
Nov. 15	Antonio Pullano, Cambridge Caroline Summa	Rev. Thomas W. Coughlan
Nov. 18	Edward Stephen Bennett, Wal- tham, Ann Veronica Ryan	Rev. Maurice Lynch
Nov. 23	Herbert Milton Fairbanks Lorena Maud Carr, Malden	Rev. G. Edgar Folk
Nov. 25	Patrick Joseph Callaghan Mary Agnes Keane, Newton	Rev. Daniel C. Riordan
Nov. 25	Edward Francis Morley Martha Elizabeth O'Neil, Waltham	Rev. T. Brosnahan
Nov. 25	Daniel Edward Sullivan Ellen Josephine Hagerty, Newton	Rev. James F. Kelly
Nov. 25	Henry Demars, Cambridge Kerste Manson, Cambridge	Rev. Thomas W. Coughlan
Nov. 25	Jeremiah William Toomey, Cam- bridge Mary Ann Holland, Cambridge	Rev. Thomas W. Coughlan
Nov. 25	John Willis Bennett Florence Jeanette (Burton) Josselyn	Rev. George Grover Mills
Nov. 25	John Brennen Catherine Farrell, Cambridge	Rev. E. F. Ryan
Nov. 26	Robert Leo McKenzie, Boston Myrtie Maria Treleaven	Rev. Ambrose F. Roche
Nov. 26	Asdor Hagop Asdorian, Bridge- port, Conn. Vartouhy Backdassar Demirjian	Rev. S. V. Casparian
Nov. 28	Nashon Saropeian, Whitinsville Annie Nigohosian	Rev. Serovpe Nershabook
Nov. 29	Thomas Lacava, Waltham Mary Mirabito	Rev. Francesco Liberto
Dec. 5	Fred Joseph Christensen Ruth Rogeberg, Dedham	Rev. C. A. Moldstad

<i>Date.</i>	<i>Name of Groom and Bride.</i>	<i>Person by whom married.</i>
Dec. 6	Eduardo Russo Pepina Tudino	Rev. R. Ilario Marcucci
Dec. 13	Abraham H. Anjoorian Aghavnee K. Damoorjian, Worcester	Rev. Seropi Nesshabook
Dec. 16	Richard James Meehan Ellen Judge, West Somerville	Rev. William J. Murphy
Dec. 17	Rosario Silvestro, Glen, Pa. Atelina Pirone	Rev. Richard H. Splaine
Dec. 21	Percy Edmund Smith Eva Mary Carver, Auburndale	Rev. Harry Beal
Dec. 23	Frederick James Thompson, West Newton Elizabeth Frances Herlihy	Rev. J. J. O'Donnell
Dec. 24	Pasquale Inglese Victoria Petroccki	William P. McGuire, J. P.
Dec. 26	John William Neffinger Ann Louise Flannery, Brightou District, Boston	Rev. Joseph V. Tracy
Dec. 27	Giuseppe Beatrice Assunta Bonopone, Revere	Rev. Ernest Rovai
Dec. 27	Giovanni Ferolito, Cambridge Palma Fittante, Cambridge	Rev. Thomas W. Coughlan
Dec. 31	Natt Robinson Hubbard Elizabeth Ellen Rice, Cambridge	Rev. Edward C. Camp

### Deaths Registered in the Town of Watertown for the Year 1914.

Date	Name	Age			
		Yrs.	Mos.	Dys.	
Jan.	6. David F. Tripp	82	1	14	
	7. Elizabeth (Burnham) Harvey	90	4	..	
	8. James H. Boyle	25	..	5	
	11. James F. Nally	37	..	11	
	12. Caroline H. Sanborn	72	10	..	
	14. Infant Bananno	..	..	..	
	14. Jennie V. Burns	..	..	11	
	14. William Wilkinson	29	11	15	
	15. Morrill Wyman	58	6	5	
	15. John Parentio	..	3	15	
	15. Catherine E. Galvin	60	..	..	
	16. Ruth Seaburg	18	11	9	
	16. Ruth Eliza Robbins	82	..	28	
	18. Ann (Barnes) Andrews	73	..	..	
	19. Peter Joyce	..	..	22	
	20. Arneg (Andonian) Joseph	52	..	..	
	23. William F. Gardiner	86	5	8	
	24. Baby Felson			4 hours	
	25. Mary (McElroy) Teed	53	..	..	
	28. Murtagh McGann	72	..	..	
	29. Rose Ginirimella	..	..	1	
	29. Margaret (Doyle) Connolly	52	..	..	
	29. Eliza (Letcher) Pascoe	61	4	..	
	30. Elizabeth (Bradley) Barnes	59	6	27	
	Feb.	2. Thomas Connolly	52	..	..
		2. Julia Copeland	84	..	..
		4. Robert Lindsey	22	5	12
		5. Infant Vesquanz	..	..	..
		6. Infant Bustin			7 hours
		6. Sarah L. (Harrington) Underwood	81	..	..
7. Hugh Kellett		57	..	..	
10. Annie M. (Poole) Clough		36	10	10	
11. George I. Mason		65	7	17	
11. Donabed Stepan		35	..	..	
12. James Long				10 hours	
14. Ellen (Hinchon) Murphy		75	..	..	
14. Grace Dorlando		..	10	23	
14. Elbridge Newton Pike		63	8	20	
14. Mary (Hennigan) Millmore		67	..	..	
15. Luigi Russo		31	1	3	
16. William J. Kannaly		55	..	..	
17. Ismayel, Izmirley Oghloo		22	..	..	
18. Emery Martin Mayo		79	11	..	
18. John Joseph Horrigan				16 hours	
19. Michael Czndakrewicz		6	4	20	
19. Timothy Francis Downey		59	..	..	
20. Mabel S. (Hunt) Marsilly		19	9	27	
21. Josephine Diliberto		..	5	9	
21. Florence G. Hickey		11	10	..	
22. Pasque Dangilo	..	2	12		
22. Alice Orr	62	6	26		
23. Anna L. Morratti	..	2	24		
24. Mabel V. (Marshman) Ward	33	3	..		
25. Infant Johnson	..	..	2		

Date	Name	Age		
		Yrs.	Mos.	Dys.
Feb. 26.	George Gibson	48	..	..
26.	Maurice Francis Shea	31	4	26
Mar. 1.	John H. Spear	63	3	..
3.	Willard N. Chamberlin	62	3	13
5.	Infant Allen	..	..	..
8.	Adolph F. Linell	39	7	1
8.	Frederick G. Barker	53	..	..
8.	William A. Alexander	75	1	6
12.	Ruzia (Boniers) Cap	22	..	..
16.	Infant Stevens	..	..	..
17.	John Condon	91	..	..
17.	William B. Valentine	41	3	2
18.	Ellen (Horrigan) Beecher	81	4	18
21.	James McMackin	65	..	..
21.	Concetta Di Pietrantonio	1	3	12
26.	Daniel H. Cooney	59	..	..
30.	Infant Di Pillo	..	..	..
30.	Charles H. Hadlock	73	6	..
Apr. 1.	Mary E. (Marden) Stimpson	63	10	6
2.	Mary J. (Smith) Rockwell	60	2	23
4.	Helen B. Ward	..	..	27
10.	Arturo Cafarelli	1	..	1
12.	Bogos Kovorkian	35	..	..
13.	Orlando Riccio	1	2	20
13.	Albert J. LeBlanc	..	10	7
14.	Annie M. (Adams) Gregg	82	4	19
14.	Nelo N. Eaton	4	3	27
14.	Emilie (Knepel) Szartowicz	67	4	19
15.	William E. Bigelow	16	1	25
16.	John Lopes	1	2	3
17.	Ashton Fox	1	11	..
18.	Edward A. Madden	37	11	4
20.	Infant Magritshian	..	..	..
20.	Rhoda A. Mills	33	10	11
21.	Marian (Kalousdian) Caracashian	45	..	..
25.	Emily Dare	13	..	..
25.	Michael O'Halloran	78	..	..
26.	Pasquale Mercuris	44	..	..
26.	Mary Burke	..	..	8 hours
26.	Mina (Arslanian) Kajahaner	33	10	..
29.	John Glynn	71	..	..
May 1.	Lucy M. A. (Stiles) Cazmay	42	3	2
3.	Giulietto Di Pietrantonio	..	5	18
3.	Ellen L. (Crosby) Hartshorn	69	5	29
4.	Laura (Bailey) Brown	30	7	24
5.	Josephine P. (Bowker) Lockwood	39	10	23
6.	Millie M. (Holbrook) Edmands	75	6	4
9.	Elmerindo Mosco	2	1	23
11.	Annie (Smith) Thomas	40	7	11
12.	Florenza Zaccagnini	2	6	4
12.	Calista A. Towne	82	8	..
13.	Adelaide M. (Ewings) Bailey	61	9	18
14.	Emma W. (Frost) Burgess	59	..	9
14.	Winifred Owens	17	2	22
15.	Patrick Vahey	52	..	..
16.	Josiah Johnson	75	7	20
18.	Philipena (Nagel) Miller	60	..	..

Date	Name	Age		
		Yrs.	Mos.	Dys.
May	18. Patrick Holland	84	..	..
	21. Joseph Krost	33	3	..
	27. Henry Cannon	..	..	2
	27. Philemena Roscio	20 hours		
June	2. Richard Farragher	42	..	..
	8. William Dame	74	6	29
	8. William I. Carrigan	24	..	..
	11. Margaret S. (O'Roak) Kelley	69	..	..
	12. Frank B. Millard	64	7	..
	13. E. Otis Jennison	61	5	7
	13. Roselna R. (King) Emerson	69	6	27
	14. Nicholas V. Twigg	22	..	..
	15. Charles F. Smith	..	..	11
	17. James H. Boyle	..	..	9
	18. Jack Stewart	5	3	14
	19. Daniel Carroll	..	..	3
	21. Robert H. Teed	20	10	..
	27. Emily W. (Loring) Hastings	81	1	26
	27. Hagop Vartanian	19	9	..
	29. Patrick Oates	60	..	..
	30. Luigi Gallinaro	66	..	..
	30. James McLaughlin	68	..	..
	30. Mary Carelli	..	..	12
	July	2. Mary E. Murphy	56	..
3. Serafino Tantasia		30	..	..
3. Infant DiVecchia		} twins	..	..
3. Infant DiVecchia			..	..
5. Margaret (Bently) Heffernan		81	..	..
9. Lillian E. Farrell		..	..	1 hour
10. Eugene Gorton		55	..	..
13. Maria A. (Timberio) DiVecchio		34	..	..
13. Infant Rethinger		..	..	..
13. ———Papandria		..	..	..
14. Margaret Hooley		66	7	17
21. Catherine Hickey		7	10	27
24. Honorah (Kannalley) O'Connell		91	..	..
30. Margaret A. (Nally) Lane		28	..	..
Aug.		3. ———Oliphant	..	..
	3. John Engman	40	..	..
	6. Myrtle L. Matterson	2	8	27
	7. Francis J. Quigley	64	..	..
	8. Percy A. Davis	22	9	..
	9. Joseph Anthony	78	7	25
	11. Margaret C. (Foley) Hughes	41	..	..
	11. Laura M. Saunders	22	..	9
	13. Michael Conti	..	..	21
	18. Helen A. (Stickney) Hosmer	75	8	20
	19. George E. Frye	..	6	18
	20. Mildred I. Schurman	..	1	8
	21. T. Grafton Abbott	65	10	6
	22. Lucien Harding	80	..	..
	26. Walter McDonald	..	6	..
	28. John D. Welsh	67	2	4
	30. Catherine (Flanagan) Deffely	60	..	..
	31. Mary A. (Connerney) Spinks	41	4	26
	31. Mary (Lydon) Vignoles	59	..	..
	31. Annie (Hood) Weir	45	..	..

Date	Name	Age		
		Yrs.	Mos.	Dys.
Sept.	3. Mary E. Barry	13	3	8
	6. Infant Saccoccia	..	..	..
	7. Infant Stiriti	..	..	..
	8. Bernard McDermott	..	1	19
	9. Elizabeth P. Skinner	52	5	20
	18. Louis M. W. Crowe	70	..	..
	18. Caroline A. (Tidds) Hopkinson	83	9	..
	24. James F. Doyle	38	..	..
	28. Thomas C. Johnson, Jr.	2	9	5
	29. Catherine J. Burke	..	5	3
Oct.	2. Ralph W. Ingraham	68	11	16
	7. Joseph York	50	8	21
	12. ———Anderson	..	9	22
	20. Hannah (Broderick) Hayes	60	..	..
	20. Katherine (Hall) Splaine	68	7	3
	21. Infant Mackuro	..	..	..
	22. Thomas O'Connell	76	..	..
	26. George Bleiler	80	5	5
	28. Freeman W. Cobb	72	6	1
	Nov.	3. Baby Anderson	..	..
5. George H. Strum		17	3	28
5. Michele Conti		40	..	..
6. Timothy Kelly		60	..	..
8. Herbert A. Fuller		48	5	18
9. Hattie K. (Emerson) Moody		45	6	2
12. James St. Henry		70	8	4
13. Redmond Kennedy		61	..	..
16. Catharine H. (Lemon) Fewkes		75	5	19
18. Benjamin O. Wilson		88	7	17
Dec.	18. Albert B. Dimick	69	6	4
	18. Christina (Neilson) Landstrom	66	7	22
	20. Edwin J. Cullen	34	1	5
	22. John Oliver	72	7	3
	23. Winifred (Dowd) Costello	66	..	..
	27. Anna (Mullen) Glynn	42	..	..
	28. Eliot Izard	..	..	1
	2. Hugh J. Chisholm	37	11	18
	2. Albert Stephens	44	..	..
	6. Laura G. Bowen	79	6	13
7. William F. Duffy	37	..	..	
8. Mary E. (Jennison) Lougee	67	6	14	
11. Florence Tyghe	35	11	24	
11. Kohar (Vartanian) Garabedian	28	..	..	
12. John J. Keith	60	..	4	
19. Guy Smith	76	5	3	
19. Don C. Tiffany	31	7	4	
21. Giovanni Lattanzio	34	..	..	
24. Martha L. (Hathaway) Day	74	11	26	
24. Infant Quin	..	1	hour	
27. John J. Lynch	36	..	..	
28. Thomas A. McDonough	28	3	10	



**Dogs.**

The whole number of dog licenses issued was 230.

179 Males at \$2 each,	\$358 00
32 Females at \$5 each	160 00
19 Females spayed at \$2 each	38 00
	<hr/>
	\$556 00
Less clerk's fees at 20 cents each	46 00
	<hr/>
	\$510 00

I have examined the amount of money received from dog licenses in the Town Clerk's office and the receipts from the County Treasurer and find them correct.

W. W. NORCROSS, Jr., *Auditor.*

**Licenses.**

Fifteen pool licenses at \$2 each,	\$30 00
Six junk licenses at \$20 each,	120 00
One junk license for part of year for \$2.50,	2 50
Four auctioneer licenses at \$2 each,	8 00
One sixth-class license at \$1,	1 00
One innholder's license at \$2,	2 00
Four intelligence office licenses at \$2,	8 00
One express license at \$1,	1 00
Eighteen garage licenses at \$1 each,	18 00
Sale of one Military History at \$2,	2 00
	<hr/>
	\$192 50
One hundred and thirty hunters' licenses at \$1 each, sent to the Commissioners of Fisheries and Game,	\$130 00

**List of Jurors Approved by the Selectmen in the Town  
of Watertown, from July, 1914 to July, 1915.**

Abbott, George W., clerk,	103 Franklin st.
Anderson, Robert, clerk,	17 Patten st.
Andrews, William S., letter carrier,	49 Myrtle st.
Bacon, Edward K., salesman,	19 Fayette st.
Bailey, Ambrose C., paper hanger,	13 Union st.
Balch, Joseph, retired,	12 Dana terrace
Barclay, Alexander H., printer,	15 Cedar
Barnes, Gordon H., grocer,	92 Union st.
Barrett, John P., plumber,	536 Main st.
Barry, Garrett G., moulder,	32 Bacon st.
Barry, Thomas F., rubber worker,	729 Mt. Auburn st.
Barry, William D., painter,	Bacon st.
Bent, Herbert F., furniture dealer,	51 Spring st.
Berry, Thomas E., carpenter,	18 Summer st.
Blazo, Harold B., student,	118 Marshall st.
Boland, James A., rubber worker,	6 Oliver road
Boyce, Wallace H., rubber worker,	155 Spruce st.
Bransfield, Jeremiah S., clerk,	29 Capitol st.
Broe, George J., machinist,	32 Capitol st.
Brown, Charles J., rubber worker,	211 Orchard st.
Brown, Edwin, millwright,	63 Parker st.
Burns, Joseph A., salesman,	126 Main st.
Bustin, Frank H., musician,	93 Franklin st.
Butters, Horatio, expressman,	273 Main st.
Buchanan, Daniel, finisher,	52 Phillips st.
Cleveland, L. Sidney, merchant,	112 Russell ave.
Cobb, Fred H., real estate,	42 Barnard ave.
Cobb, Freeman W., fish dealer,	78 Marion road
Coburn, Charles F., organ maker,	2 Appleton st.
Coen, Thomas J., motorman,	22 Green st.
Conroy, Michael E., mason,	24 Bacon st.
Cooney, Joseph R., moulder,	298 Main st.
Coombs, Edward H., cashier,	37 Russell ave.
Cooper, Walter A., shipper,	13 Union st.
Corcoran, Edmund P., cashier,	47 Mt. Auburn st.
Cox, William H., cleanser,	64 Spring st.

Courtney, John J., clerk,	222 Main st.
Cummings, Charles W., retired,	24 Patten st.
Cutts, Loring, machinist,	22 Boyd st.
Dardis, James B., produce dealer,	32 Cuba st.
Deignan, Patrick C., rubber worker,	16 Elton ave.
Doherty, Thomas P., railroad clerk,	73 Galen st.
Draper, William H., clerk,	54 Barnard ave.
Driscoll, John, machinist,	16 Ladd st.
Dunphy, Patrick J., salesman,	45 Grenville road
Durnan, James H., grocer,	56 Melendy ave.
Emerson, Thomas P., truckman,	247 Mt. Auburn st.
Evans, David A., conductor,	73 Capitol st.
Farwell, William E., insurance agent,	71 Winter st.
Fitz, Charles F., Jr., civil engineer,	18 Common st.
Garvin, Thomas J., clerk,	13 Patten st.
Gavin, Thomas J., contractor,	66 Irving st.
Glover, Charles A., tinsmith,	32 Fifield st.
Hamrock, Michael, retired,	248 Main st.
Hartford, Nathan B., Jr., student,	34 Parker st.
Hawes, Andrew, merchant,	50 Marshall st.
Hayes, Cornelius B., clerk,	187 Fayette st.
Hewitt, Frank J., salesman,	55 Capitol st.
Higgins, John E., clerk,	89 Galen st.
Hoey, James, engineer,	44 Waltham st.
Hoey, Michael F., machinist,	63 Waltham st.
Hogan, John J., clerk,	38 Prentiss st.
Hogan, Thomas A., clerk,	38 Prentiss st.
Horan, Charles B., carpet layer,	18 Carroll st.
Hussey, John H., moulder,	160 Summer st.
Hynes, Michael P., foundryman,	Riverside st.
Hillman, William M., conductor,	67 Spring st.
Keefe, Robert S., clerk,	80 Galen st.
Keene, Jarvis B., salesman,	40 Fayette st.
Kelley, James R., motorman,	86 Galen st.
Kent, John H., electrician,	98 Riverside st.
Kershaw, James, mill hand,	13 Rutland st.
Langmaid, Webster C., retired,	517 Mt. Auburn st.
Lovell, William J., farmer,	308 Orchard st.

Lynch, Charles J., grocer,	74 Morse st.
Lyons, John Joseph, conductor,	78 Galen st.
Madden, Francis P., moulder,	62 Elliot st.
Mahoney, Daniel, J., moulder,	86 Dexter ave.
Maloney, Thomas F., letter carrier,	164 Main st.
McCafferty, William, laborer,	56 Cuba st.
McCann, James G., retired,	13 Adams st.
McNally, James C., coal dealer,	50 Church st.
McSherry, James H., charcoal dealer,	83 Forest st.
Mee, Dennis, farmer,	21 Cottage st.
Mentzer, Charles A., provision dealer,	48 Barnard ave.
Monahan, Edward C., retired,	16 Elliot st.
Newell, Samuel H., conductor,	46 Capitol st.
Norcross, William W., W. & P. Mfg. Co.,	Spruce st.
Norris, Wilfred A., architect,	35 Coolidge Hill road
O'Brien, James P., foundryman,	65 Bacon st.
Otis, Ward M., merchant,	183 Mt. Auburn st.
Patten, T. Roswell, clerk,	38 Franklin st.
Perkins, Louis P., conductor,	92 Galen st.
Perkins, George A., painter,	154 Sycamore st.
Pillsbury, Frederick S., salesman,	146 Palfrey st.
Piper, Charles S., salesman,	41 Otis st.
Powers, John, laborer,	Olney st.
Priest, Walter T., contractor,	Priest road
Quirk, James H., grocer,	183 Fayette st.
Reilly, Patrick J., laborer,	29 Lexington st.
Rice, Henry W., artist,	30 Hawthorne st.
Richardson, Joseph, janitor,	15 Taylor st.
Richardson, Truman S., salesman,	34 Hawthorne st.
Robbins, John L., wood worker,	196 Walnut st.
Robinson, Herbert A., carpenter,	66 Fayette st.
Rogers, Charles A., agent,	36 Coolidge Hill road
Rugg, William W., Superintendent,	17 Centre st.
Ryan, Mortimer, U. S. Arsenal,	410 Arsenal st.
Sawyer, Herbert H., laundryman,	68 Marshall st.
Seaver, Richard H., carpenter,	55 Capitol st.
Scanlan, Michael J., foundryman,	122 North Beacon st.
Sharrott, John H., foreman,	57 Elliot st.

Shorey, Frank R., clerk,	28 Otis st.
Shurtleff, James A., machinist,	9 Irving st.
Stevens, Frank, letter carrier,	60 Winter st.
Sullivan, John Joseph, insurance agent,	96 Pleasant st.
Shipton, Ambrose J., millwright,	75 Capitol st.
Tyler, James E., crossing tender,	33 Mt. Auburn st.
Ward, Patrick J., laborer,	25 Mt. Auburn st.
Waterfall, William H., innkeeper,	78 School st.
Waterhouse, Frank W., carpenter,	59 Marshall st.
Welsh, John, retired,	85 Mt. Auburn st.
Wiley, Harry L., salesman,	31 Green st.
Willoughby, Charles C., assistant curator,	291 School st.
Wogan, Michael J., theatrical agent,	102 Marshall st.
York, William F., mason,	114 Fayette st.

WILLIAM P. McGUIRE, *Town Clerk.*

## AUDITOR'S REPORT.

### Receipts and Expenditures for the Fiscal Year Ending December 31, 1914.

#### Receipts.

Cash on hand, January 1, 1914,		\$91,475 58
Borrowed in anticipation of revenue:		
Old Colony Trust Company,	\$150,000 00	
E. M. Farnsworth,	75,000 00	
Bond and Goodwin,	75,000 00	
	<hr/>	300,000 00

#### Borrowed for the following purposes:

Arlington Street,	\$5,000 00	
Acton, Adams, Main and Rutland Streets,	1,400 00	
Common Street and Grenville Road,	5,800 00	
East End School land taking,	10,500 00	
East End School land, Lots No. 27 and 38,	1,500 00	
East End School plans,	2,500 00	
Lexington Street construction,	3,000 00	
Lexington Street drain,	1,500 00	
Maplewood Street sewer,	5,600 00	
Orchard Street,	6,000 00	
South Side School furnishings,	2,500 00	
	<hr/>	45,300 00

#### Taxes.

Collector, Taxes 1910,	\$244 22	
Collector, Taxes 1911,	1,096 86	
Collector, Taxes 1912,	2,292 59	
Collector, Taxes 1913,	64,680 27	
Collector, Taxes 1914,	310,679 86	
	<hr/>	378,993 80

Interest receipts,	\$4,695 64
Premium on bonds,	459 91
Treasury receipts,	88,391 53
Water receipts,	72,033 36
	<hr/>
	\$165,580 44
	<hr/>
	\$981,349 82

*Expenditures.*

Abatements, 1914,	\$2,999 99
Abatements prior to 1914,	2,098 02
Almshouse,	3,887 42
Acton, Main, Adams and Rutland Streets,	1,400 00
Arlington Street,	4,999 48
Ashes and paper,	4,275 33
Assessors, Salaries,	1,800 00
Assessors, Contingent,	1,999 34
Auditing,	1,775 06
Beacon and Watertown Squares,	72 58
Cattle Inspection,	350 00
Charles River Basin,	1,569 95
Cemetery Superintendent,	950 00
Cemetery, Contingent,	1,841 29
Collector,	2,674 76
Common Street and Grenville Road,	5,454 93
Contingent,	1,432 50
Coolidge heirs,	100 00
County tax,	19,673 89
Drew claim,	1,100 00
Dog Officer,	169 18
Election expenses,	1,108 42
Engineering, Salary,	1,500 00
Engineering, Contingent,	1,176 84
East End School land taking,	7,172 45
East End School land, Lots Nos. 27 and 38,	1,108 41
Finance Committee,	309 01
Fire Department, Salaries,	13,669 84
Fire Department, Station No. 1,	3,199 47

Fire Department, Station No. 2,	\$552 90
Fire Department, Special,	387 50
Fire Department, steamer repairs,	1,599 85
Grading High School,	114 81
Gypsy and brown-tail moth,	3,034 81
Garfield Street drain,	109 45
Health Department, Salary Agent,	1,400 00
Health Department, Contagious,	2,280 39
Health Department, Deputy Agent,	100 00
Health Department, Milk Inspector,	410 94
Health Department, Garbage Dis- posal,	2,899 05
Health Department, Contingent,	400 00
High School Special,	3,013 94
Highway Department, Superin- tendent,	1,800 00
Highway Department, office,	999 41
Highway Department, construction,	12,999 01
Highway Department, maintenance,	16,349 72
Hosmer School land,	5,000 00
Hosmer School plans,	500 00
Inspector of Buildings, salary,	1,200 00
Inspector of Buildings, contingent,	134 85
Insurance,	972 94
Interest,	40,064 60
Legal services,	813 59
Lexington Street construction,	1,515 63
Lexington Street drain,	1,499 98
Maplewood Street,	5,569 85
Memorial Day,	325 00
Metropolitan highway tax,	154 86
Metropolitan park tax,	7,838 93
Metropolitan sewer tax,	14,490 71
Metropolitan water tax,	18,688 47
Moderator,	40 00
Mothers' Aid,	3,490 06
New fire station,	300 00
New scales,	782 14



Notes payable, anticipation of revenue,	\$250,000 00
Orchard Street,	5,718 46
Outside Aid,	4,081 18
Park Department,	770 89
Pensions,	1,615 90
Physician,	500 00
Planning Board,	89 13
Playgrounds,	799 72
Poles and Wires, salary inspector,	1,500 00
Poles and Wires, team expense,	299 50
Poles and Wires, maintenance and new construction,	1,608 85
Poles and Wires, clerk,	156 50
Police Department, salaries,	17,980 49
Police Department, contingent,	748 84
Police Department, special,	452 00
Police Department, new horse,	315 00
Printing Town Reports,	1,865 80
Printing Voting Lists,	111 00
Public Library,	6,700 00
Premium,	197 50
Registrars of voters,	300 00
School Department, contingent,	412 15
School Department, evening,	1,794 78
School Department, repairs, replacement, etc.	1,421 26
School Department, trade and tuition,	2,272 18
School Department, janitors' salaries,	7,263 79
School Department, physicians and nurse,	1,000 00
School Department, office expense,	719 00
School Department, general expense,	463 39
School Department, superintendent,	2,200 00
School Department, truant officer,	175 00
School Department, principal's salaries,	8,280 00

School Department, teachers' salaries,	\$48,541 18	
School Department, text-books and supplies,	5,576 68	
School Department, fuel, light, power, and water,	5,861 53	
Selectmen,	1,601 02	
Sewer Department, construction,	3,485 84	
Sewer Department, maintenance,	5,425 06	
Sidewalk Department, construction,	3,999 51	
Sidewalk Department, maintenance,	2,499 30	
Soldiers' relief,	767 00	
South Side School,	71,165 16	
South Side School, furnishings,	2,497 70	
State Aid,	958 00	
State Tax,	35,875 00	
Street lights,	14,418 17	
Street watering,	9,999 96	
Tax titles,	173 85	
Town clerk,	2,111 49	
Town debt,	80,000 00	
Town Hall,	1,924 06	
Treasurer,	2,099 59	
Treasury receipts,	500 00	
Tree Warden,	1,499 89	
Unpaid bills,	4,544 10	
Water Department, regular,	17,986 40	
Water Department, special,	5,265 85	
Water rebates,	34 03	
Weights and Measures,	549 51	
West School Improvement Fund,	14 31	
West Watertown sewer,	743 71	
		<hr/>
		\$893,631 76
Cash on hand, December 31, 1914		87,718 06
		<hr/>
		\$981,349 82

**General Administration.****Selectmen.**

Appropriation for 1914, \$1,650 00

*Expenditures.*

American City, subscription,	\$2 00	
American Publishing Co., book,	5 00	
Barry, Beale & Co., F. W., record book,	4 86	
Bent & Emerson, numbers,	55	
Fitz, Charles F., indexing and books,	82 50	
Graphic Press, printing,	4 75	
Kiley, John F., care of room,	60 00	
Lucas, W. H., salary,	300 00	
McGuire, M. E., typewriting,	2 25	
McGuire, W. P., incidentals,	75	
McGuire, W. P., salary,	500 00	
McLauthlin & Co., supplies,	3 95	
McNally, J. H., salary,	300 00	
New England Tel. & Tel. Co., phone,	26 96	
Monk, W. E., salary,	300 00	
Potter's Stables, carriage hire,	3 00	
Thorp & Martin Company, stationery,	4 45	
	<hr/>	
Total expenditures,	\$1,601 02	
Transferred to unexpended balance account,	48 98	
	<hr/>	
		\$1,650 00

**Auditing Department.**

Appropriation for 1914, \$1,800 00

*Expenditures.*

Barry, Beale & Co., F. W., supplies,	\$1 25
Brown, Howland Co., cabinet,	6 20
Devlin, J. J., carpenter work,	5 40
Diamond Union Stamp Works, stamps,	5 25
Dixon, John Taylor, stamp,	5 50
Gibbs' Express, express,	25
Kalamazoo Loose Leaf Binder Co., ledger,	14 60

Kiley, J. F., care of office,	\$24 00	
McArdle, H. B., supplies,	13 40	
McElhiney, E. E., painting,	50	
McLauthlin & Co., printing,	1 10	
National Express, express,	26	
New England Tel. & Tel. Co., phone,	23 30	
Norcross, W. W., Jr., salary,	1,500 00	
Post Office Department, envelopes and rent,	13 00	
Sizer, E. F., typewriting,	22 00	
Smith & Bros., L. C., rent of machine,	13 25	
Thorp & Martin Co., supplies,	2 35	
Tribune-Enterprise, publishing,	70 00	
Walker & Pratt Mfg. Co., supplies,	45	
Watertown Free Press, advertising,	18 80	
Watertown Times, advertising,	24 00	
Wood, W. H. H., supplies,	10 20	
Total expenditures,	\$1,775 06	
Transferred to unexpended balance account,	24 94	
		\$1,800 00

**Treasurer's Department.**

Appropriation for 1914, \$2,125 00

*Expenditures*

Berry, Thomas E., carpenter work,	\$15 00
Brigham, H. W., office help and inci- dentals,	18 07
Brigham, H. W., salary,	1,500 00
Boston Transcript, advertising,	19 20
Bureau of Statistics, certification,	60 00
Burroughs Adding Machine Co., care of machine,	5 16
Carter Clothing Co., bag,	1 25
Cohen, S. S., blotting paper,	1 50
Gibbs Express Co., express,	25
Kenslea, D. L., electrical work,	10 60
Kiley, John F., care of office,	24 00

McArdle, H. B., supplies,	\$8 60	
McElhiney, E. E., painting,	1 00	
McGuire, M. E., typewriting,	5 00	
McGuire & Roche, bond,	200 00	
McLauthlin & Co., printing and supplies,	31 10	
Murray & Emery Co., printing,	57 50	
National Express Co., express,	62	
New England Tel. & Tel. Co., phone,	22 79	
Post Office Department, box rent and envelopes,	92 95	
Todd & Co., G. W., check protector,	20 00	
Union Market National Bank, safe deposit box,	5 00	
		<hr/>
Total expenditures,	\$2,099 59	
Transferred to unexpended balance account,	25 41	
		<hr/>
		\$2,125 00

#### Collector's Department.

Appropriation for 1914,	\$2,600 00	
Transferred Town Meeting,	75 00	
		<hr/>
		\$2,675 00

#### Expenditures.

Allen, Doane & Co., Inc., repairing dater,	\$1 65
Bent, H. F., repairs,	1 00
Bent & Emerson, repairs,	5 00
Berry, C. C., posting notices, etc.,	6 00
Burroughs Adding Machine Co, care of machine,	4 16
Cohen, S. S., blotting paper,	1 50
Croft, W. J., sign,	1 50
Cross, J. E., stamps,	1 70
Cunniff, F. M., salary,	392 50
Fox, A. B., repairing chairs,	3 00
Gallagher, T. Jas., premium on bond,	30 00
Gill, Thomas, brushes,	35
Graphic Press, printing,	81 00

Hager, C. C., ink, etc.,	\$1 00	
Hobbs & Warren, supplies,	1 35	
Holland, J. B., salary,	1,500 00	
Kenslea, D. L., electrical work,	5 60	
Kiley, J. F., care of office,	24 00	
McArdle, H. B., supplies,	15 81	
McGuire & Roche, premium on bond,	150 00	
McLauthlin & Co., office supplies,	22 85	
New England Carbon Mfg. Co., paper,	2 00	
New England Tel. & Tel. Co., phone,	24 89	
O'Halloran, Mary, services,	1 50	
Post Office Department, box rent and stamps,	61 78	
Registry of Deeds, fees,	10 55	
Sheridan, Marion F., services,	1 00	
Smith & Bros., L. C., ribbons,	7 00	
Standard Stamp Affixer Co., stamp affixer,	15 00	
Stratton Press, printing,	2 25	
Tribune-Enterprise, advertising,	129 44	
Waldron, Catherine, services,	5 00	
Watertown Free Press, advertising,	29 50	
Watertown Times, advertising,	121 88	
Webster Company, F. S., paper,	4 10	
York Safe and Lock Company, repairs,	8 90	
Total expenditures,	\$2,674 76	
Transferred to unexpended balance account,	24	
		\$2,675 00

**Assessors' Salaries.**

Appropriation for 1914,		\$1,800 00
	<i>Expenditures.</i>	
Gallagher, T. J., salary,	\$600 00	
Grogan, George F., salary,	600 00	
Holmes, Clinton E., salary,	600 00	
Total expenditures,		\$1,800 00

**Assessors' Contingent.**

Appropriation for 1914,

**\$2,000 00***Expenditures.*

Applin, L. L., title work,	\$130 71
Auto List Publishing Co., subscription,	10 00
Barry, Beale & Co., F. W., supplies,	9 34
Bent & Emerson, supplies,	10
Bourne, Jessie, salary,	245 34
Brown, Howland & Co., stationery,	41
Burke, John, repairs,	80
Frazer, Harry, washing windows,	1 00
Graphic Press, printing,	190 75
Gray, Edwin L., supplies,	1 00
Groom, Thomas, books,	16 00
Hamrock, Michael, posting notices,	5 00
Hobbs & Warren, statement blanks,	16 56
Johnston, Edna, typewriting,	11 50
Makepeace, B. L., blueprints,	5 45
Manifold Supplies Co., carbon,	1 00
McArdle, H. B., supplies,	2 85
McLauthlin Co., supplies,	10 35
Moore, Etta, salary,	728 00
Murphy, P. B., printing,	10 50
National Express Co., express,	42
New England Carbon Co., supplies,	3 25
New England Co., towels,	3 60
New England Tel. & Tel. Co., phone,	27 21
Osborne, K., services,	4 50
Post Office Department, stamped envelopes,	123 57
Pneumatic Stamp Co., stamps,	23
Potter's Stables, carriage hire,	40 00
Prescott, E. Wentworth, services,	28 00
Scipione, Ciro, interpreter,	45 00
Shugrue, Ellen, care of office,	55 00
Stratton Press, printing,	137 00

Underwood Typewriter Co., typewriter,	\$86 50	
Woloohogian, K. J., interpreting,	48 00	
Yerxa, P. A., supplies,	40	
		<hr/>
Total expenditures,	\$1,999 34	
Transferred to unexpended balance account,	66	
		<hr/>
		\$2,000 00

**Town Clerk.**

Appropriation for 1914,	\$2,200 00
-------------------------	------------

*Expenditures.*

American City, subscription,	\$2 00
Balch, Joseph, services,	1 00
Ball, T. H., stationery,	1 80
Barry, Beale & Co., F. W., supplies,	16 35
Bartlett, A. H., printing,	1 45
Brown, Howland Co., cards,	2 45
Brown, Karl H., distributing warrants,	60 00
Butters' Express, express,	35
Chipman Bros. Co., supplies,	5 90
Conway, Margaret A., clerical services,	59 00
Devlin, John, carpenter work,	5 28
Dimond Union Stamp Works, stamps,	3 36
Dixon, John T., stamps,	1 50
Fitz, Charles F., indexing records,	36 00
Foley, Charles A., express,	40
General Fireproofing Co., vault equip- ment,	66 80
Gibbs Express Co., express,	50
Gilmour & Coolidge, bond,	5 00
Graphic Press, printing,	51 00
Hamrock, Michael, posting notices,	6 00
Hobbs & Warren, supplies,	1 49
Keefe's Express, express,	50
McArdle, H. B., supplies,	8 08
McGuire, Julia A., canvassing birth returns,	53 55
McGuire, Wm. P., incidentals,	21 59



McGuire, Wm. P., recording births, etc.,	\$332 50	
McGuire, Wm. P., salary,	850 00	
McLauthlin & Co., stationery,	52 40	
Murphy, P. B., supplies,	1 20	
National Express, expressage,	2 80	
New England Tel. & Tel. Co., phones,	48 63	
Physicians, returns of births,	69 50	
Pine Tree Press, printing,	3 00	
Pinkham, Arthur F., printing,	14 50	
Post Office Department, envelopes,	21 08	
Shannon & Co., J. J., supplies,	4 00	
Sizer, E. F., typewriting,	13 50	
Stearns Desk Co., H. L., case,	12 25	
Stratton Press, cards,	10 00	
Sullivan, John B., clerical work,	10 00	
Thorp & Martin, supplies,	50	
Tribune-Enterprise, advertising,	92 97	
Undertakers, return of deaths,	32 00	
Underwood Typewriter Co., rent of machine,	4 00	
Watertown Free Press, advertising,	13 50	
Watertown Times, advertising,	98 00	
Webster Co., F. S., ribbons,	7 91	
York Safe & Lock Co., repairs,	5 90	
Total expenditures,	\$2,111 49	
Transferred to unexpended balance account,	88 51	
		\$2,200 00

#### Election Expenses.

Appropriation for 1914, \$1,127 00

#### *Expenditures.*

Barry, Beale & Co., F. W., pencils,	\$4 34
Berry, C. C., posting notices, etc.,	10 25
Brown, Karl H., delivering warrants,	65 00
Dailey's Lunch, meals,	17 56
Dardis, James B., posting notices,	3 00

Derderain, K. M., meals,	\$5 00
Devlin, John J., labor booths,	29 00
Frounfelker, C. L., service,	2 00
Gay, Richard L., election laws,	1 40
Graphic Press, printing,	23 75
Hamrock, Michael, delivering notices,	10 00
Ireland, P. H., meals,	12 90
Keefe, C. H., refreshments,	31 00
Kiley, John F., labor on booths,	45 00
Little, Brown Co., election cases,	2 00.
McLauthlin & Co., printing,	112 27
Murray & Emery, printing,	32 50
Pay rolls, election officers,	628 00
Priest, Gardner, ringing bell,	1 00
Tribune-Enterprise, publishing,	14 70
Watertown Times, publishing,	15 00
Wiley, Ellen M., meals,	42 75

Total expenditures,	\$1,108 42
Transferred to unexpended balance account,	18 58

---

\$1,127 00

### Registrars of Voters.

Appropriation for 1914, \$300 00

#### *Expenditures.*

Emerson, Wm. M., salary,	\$72 50
Hartford, E. C. H., salary,	72 50
Keefe, R. S., salary,	72 50
McGuire, W. P., salary,	82 50

---

Total expenditures, \$300 00

### Town Hall.

Appropriation for 1914, \$1,550 00  
 Transferred from Reserve Fund, 375 00

---

\$1,925 00

*Expenditures.*

Bent & Emerson, supplies,	\$19 45
Bixby, Curtis W., services,	29 00
Devlin, John F., repairs,	53 07
Edison Electric Illuminating Co., serv- ices,	209 30
Elliott & Co., James, painting,	25 90
Hogan, J. F., repairs,	95 46
Iliffe, Wm. H., contract,	255 00
Keasbey & Mattison Co., asbestos cur- tain,	135 00
Kenslea, D. L., repairs,	2 76
Kiley, John F., salary,	600 00
McSherry Bros. & Co., sawdust,	5 00
Morris, E. O., repairs,	20 22
N. & W. Gas Light Co., gas,	20 25
Peoples' Coal Co., fuel,	386 30
Pevear & Co., W. H., wood,	2 50
Robbins Disinfectant Co., disinfectant,	8 75
Rooney, Bernard, labor,	3 00
Ryan, Joseph, repairs on piano,	40 00
Walker and Pratt Mfg. Co., repairs,	12 35
Yerxa, P. A., supplies,	75
	<hr/>
Total expenditures,	\$1,924 06
Transferred to unexpended balance account,	94
	<hr/>
	\$1,925 00

**Planning Board.**

Appropriation for 1914, \$100 00

*Expenditures.*

Allen Bros., stamps,	\$2 50
Andrews Co., A. R., typewriting,	9 54
Bixby, Curtis W., drawings,	25 00
Graphic Press, printing,	2 50
Makepeace, B. L., plans,	2 84
McAdams, Wm. M. L., record book,	5 00
McLauthlin Co., stationery,	4 25

Potter's Stables, carriage hire,	\$1 50	
Titus, John E., draughting,	16 00	
Whitney Son, photos,	20 00	
	<hr/>	
Total expenditures,	\$89 13	
Transferred to unexpended balance account,	10 87	
	<hr/>	\$100 00

**Legal Expenses.**

Appropriation for 1914,		\$950 00
	<i>Expenditures.</i>	
Abbott, John E., expenses,	\$36 99	
Abbott, John E., salary,	600 00	
Weston, Robert S., services,	176 60	
	<hr/>	
Total expenditures,	\$813 59	
Transferred to unexpended balance account,	136 41	
	<hr/>	\$950 00

**Printing Town Report.**

Appropriation for 1914,		\$2,000 00
	<i>Expenditures.</i>	
Murray & Emery Co., printing,	\$1,865 80	
Transferred Town Meeting,	134 20	
	<hr/>	\$2,000 00

**Printing Voting Lists.**

Appropriation for 1914,		\$130 00
	<i>Expenditures.</i>	
Murray & Emery Co., printing,	\$111 00	
Transferred to unexpended balance account,	19 00	
	<hr/>	\$130 00

**Memorial Day.**

Appropriation for 1914,		\$325 00
	<i>Expenditures.</i>	
Isaac B. Patten Post No. 81,		\$325 00

**Contingent.**

Appropriation for 1914,	\$500 00	
Transferred from reserve,	975 00	
	<hr/>	\$1,475 00

*Expenditures.*

Allen Bros., repairing seal,	\$5 00	
Bell ringers, pay roll,	60 00	
Berry, Chester, posting notices,	3 00	
Burns, Joseph, services at turnstile,	15 00	
Carleton, L. P., safe,	40 00	
Chandler, George H., burial,	48 00	
Dore, John B., Trainor claim,	275 00	
Gavin, Thomas, injury to horse,	65 00	
Graphic Press, printing,	6 00	
Hamrock, M., weighing coal,	25 50	
Hopkins, Simon, claims for injuries,	375 00	
Landry, John, claim for injuries,	75 00	
Lothrop, Howard, A., M. D., profes- sional services,	25 00	
McGuire, Wm. P., burial agent,	4 00	
Mee, James, claim for injuries,	15 00	
Nichols, Gilbert, care clock,	50 00	
Old Colony Trust Co., certification of bonds,	250 00	
O'Halloran, Patrick, delivering notices,	1 00	
Tribune-Enterprise, printing,	14 88	
Watertown Free Press, advertising,	9 62	
Watertown Times, advertising,	7 50	
Welsh, Bella, Mrs., burial,	48 00	
Wilson, John S., services at turnstile,	15 00	
	<hr/>	
Total expenditures,	\$1,432 50	
Transferred to unexpended balance account,	42 50	
	<hr/>	\$1,475 00

**Finance Committee.**

Appropriation for 1914, \$900 00

*Expenditures.*

Barry, Beale & Co., F. W., supplies,	\$13 61
Fairbanks & Co., J. L., books,	2 75
Kiley, John F., services,	50 00
McGuire, M. E., typewriting,	58 05
McGuire, W. P., services,	25 00
Murray & Emery Co., printing,	125 00
Newman, Miss B. L., typewriting,	3 00
Sizer, E. F., typewriting,	25 00
Smith & Bros., L. C., rent of machine,	2 50
Whittier, R. A., typewriting,	4 10

Total expenditures,	\$309 01
Transferred to unexpended balance account,	590 99

---

\$900 00

**Insurance.**

Appropriation for 1914, \$981 70

*Expenditures.*

Critchett, F. E., premiums,	\$110 00
Farwell, Wm. E., premium,	15 75
Gallagher, T. F., premium,	189 75
Gilmour Rothery & Co., premium,	142 50
Grogan, George F., premium,	117 75
Hartford, E. C. H., premium,	136 50
Macurda & Eager, premiums,	56 25
McGlauffin, B. Fay, premium,	3 50
McGuire & Roche, premium,	167 50
Stone, Edwin L., premium,	33 44

Total expenditures,	\$972 94
Transferred to unexpended balance account,	8 76

---

\$981 70

**Reserve Fund.**

Appropriation for 1914,		<b>\$2,500 00</b>
	<i>Expenditures.</i>	
Transferred to contingent,	<b>\$975 00</b>	
Transferred to Town Hall,	<b>375 00</b>	
	<hr/>	
Total expenditures,	<b>\$1,350 00</b>	
Transferred to unexpended balance,	<b>1,150 00</b>	
	<hr/>	<b>\$2,500 00</b>

**Protection of Life and Property.****Police, Salaries.**

Appropriation for 1914,		<b>\$17,985 25</b>
	<i>Expenditures.</i>	
Andrews, John L., salary,	<b>\$1,193 44</b>	
Brown, Vernon S., salary,	<b>1,196 72</b>	
Burke, James P., salary,	<b>1,180 21</b>	
Clifford, John J., salary,	<b>1,183 63</b>	
Coleman, Wm. P., salary,	<b>1,200 00</b>	
Colligan, Edward F., salary,	<b>60 00</b>	
Cooney, Henry R., salary,	<b>2 50</b>	
Donnelly, Andrew J., salary,	<b>977 48</b>	
Duffy, Peter J., salary,	<b>47 50</b>	
Dwyer, John F., salary,	<b>1,200 00</b>	
Fennell, Joseph, salary,	<b>3 75</b>	
Gleason, John F., salary,	<b>1,200 00</b>	
Gleason, Wm. J., salary,	<b>384 62</b>	
Glidden, Charles H., salary,	<b>1,190 23</b>	
Holmes, Arnold E., salary,	<b>429 98</b>	
Howard, Wm. A., salary,	<b>1,178 88</b>	
Lyons, Thomas F., salary,	<b>1,500 00</b>	
Lyons, Wm. H., salary,	<b>371 75</b>	
McNamara, John E., salary,	<b>1,186 86</b>	
Milmore, John F., salary,	<b>1,300 00</b>	
Sullivan, D. J., salary,	<b>992 94</b>	
	<hr/>	
Total expenditures,	<b>\$17,980 49</b>	
Transferred to unexpended balance,	<b>4 76</b>	
	<hr/>	<b>\$17,985 25</b>

**Police, Contingent.**

Appropriation for 1914,

**\$750 00***Expenditures.*

Albany Supply & Chemical Co., supplies,	\$2 75
Auto List Publishing Co., list,	10 00
Bent, H. F., shades,	5 00
Bent & Emerson, supplies,	1 53
Berry, Charles E., harness,	20 40
Berry's Lunch, food for prisoners,	2 95
Burke, John, repairs,	4 80
Clafin & Co., W. A., supplies,	4 10
Cushing & Co., J., hay and grain,	48 51
Dailey's Lunch, food for prisoners,	2 00
Devlin, John J., carpenter work,	4 58
Edison Electric Illuminating Co., service,	62 30
Fletcher, A. C., supplies,	1 28
Glover, Charles A., repairs,	1 50
Graphic Press, printing,	10 50
Green & Co., S. B., hay and grain,	60 34
Greenough, W. A., directory,	3 00
Harvey, W. H., auto hire,	8 00
Keefe, C. H., food,	3 25
Kenslea, D. L., lantern,	4 00
Kneeland, Thomas H., horse shoeing,	23 43
Library Bureau, cards,	5 58
Linsky & Bros., M., supplies,	10 28
Lyons, T. F., incidentals,	13 00
Manning, Delia, matron,	5 00
Mahoney, D. J., repairs,	13 45
McArdle, H. B., supplies,	50
McLauthlin & Co., stationery,	5 65
Meister, D. A., repairs,	28 75
Nally & Son, express,	35
Nazareth, Gregory, interpreter,	15 00
New England Co., towels,	11 00
New England Tel. & Tel. Co., phones,	94 23
Newton Graphic, printing,	11 75



Newton & Watertown Gas Light Co., service,	\$29 51	
Palmborg, J. F., finger print outfit,	17 00	
People's Coal Co., fuel,	152 53	
Pinkham, A. F., printing,	5 75	
Pope, George B., hay and grain,	10 27	
Potter's Stables, carriage hire,	5 50	
Prior Machine Shop, sharpening mower,	1 25	
Shugrue, Ellen, matron,	4 00	
Sullivan, James H., oil,	5 30	
Watertown Press, printing,	4 25	
Waltham Foundry Co., castings,	5 54	
Water Department, rates,	8 18	
Whitney, M., carpenter work,	1 00	
	<hr/>	
Total expenditures,	\$748 84	
Transferred to unexpended balance account,	1 16	
	<hr/>	\$750 00
<b>Police, New Horse.</b>		
Appropriation for 1914,		\$350 00
<i>Expenditures.</i>		
Harris Sons, Henry S., horse,	\$315 00	
	<hr/>	
Total expenditures,	\$315 00	
Transferred to unexpended balance account,	35 00	
	<hr/>	\$350 00
<b>Police, Special.</b>		
Appropriation for 1914,		\$455 00
<i>Expenditures.</i>		
Gamewell Fire Alarm Telegraph Co., boxes,	\$452 00	
	<hr/>	
Total expenditures,	\$452 00	
Transferred to unexpended balance account,	3 00	
	<hr/>	\$455 00

**Fire, Salaries.**

Appropriation for 1914, \$14,034 50

*Expenditures.*

Butler, George, salary,	\$1,200 00	
Carroll, Thomas, salary,	1,100 00	
Combination No 1, salaries,	1,135 00	
Combination No 2, salaries,	300 00	
Devaney, John J., salary,	70 00	
Engine No. 1, salaries,	1,086 34	
Kelley, John J., salary,	1,001 00	
Lane, Ward H., salary,	517 50	
Lyons, Wm. H., salary,	6 00	
Millmore, Patrick, salary,	1,001 00	
Murphy, John J., salary,	1,100 00	
Murphy, Thomas, salary,	1,200 00	
Nichols, Gilbert, salary,	1,200 00	
O'Hearn, John W., salary,	1,500 00	
Stanley, Thomas E., salary,	1,250 00	
Thompson, Frank W., salary,	3 00	
	\$13,669 84	
Total expenditures,		
Transferred to unexpended balance account,	364 66	
	\$14,034 50	

**Fire Department, Station No. 1.**

Appropriation for 1914, \$3,200 00

*Expenditures.*

American La France Fire Engine Company, respirators,	\$19 20
Bailey & Co., C. J., rubber coat,	4 95
Barrett Mfg. Co., James, nozzle,	9 50
Bartlett & Ellis, search lights,	9 00
Bent, H. F., mats and bedding,	21 01
Bent & Emerson, supplies,	25 35
Berry, Charles E., harness repairs,	7 55
Boston Woven Hose and Rubber Co., tubing,	1 11
Boston & Maine R.R. Co., freight,	1 64
Breslin, Theodore, supplies,	4 50

Butler, George F., medicine,	\$9 50
Butters' Express, express,	45
Callahan Co., Cornelius, repairs,	18 57
Campbell, A. S., batteries,	2 25
Carter Clothing Co., repairing coats,	27 85
Clafin & Co., W. A., medicine,	16 05
Combination Ladder Co., ladders,	42 67
Cosgrove, H. A., oil,	2 50
Critchett, J. O., express,	1 30
Cudahy Packing Co., soap,	3 75
Cushing, J., hay and grain,	394 54
Doldge Co., C. B., disinfectant,	7 50
Eclipse Animal Food Co., supplies,	12 50
Edison Electric Illuminating Co., service and lamps,	37 10
Fireman's Standard, subscription,	1 25
Fire and Water Engineering, subscription,	3 00
Foley, D. J., brushes,	4 25
Formacone Co., supplies,	7 50
Fraser, W. H., laundry,	26 14
Fuller & Son, G., flooring,	24 56
Gibbs' Express, express,	60
Glover, Charles A., smoke pipe,	16 00
Graphic Press, printing,	24 75
Green & Co., S. B., oats,	543 82
Greenough, W. A., directory,	3 00
Heaney Mfg. Co., polish,	6 00
Hogan, James F., repairs,	27 54
Holmes, C. E., repairs,	2 50
Howard Ice Co., ice,	3 35
Jameson, Frank J., sponges,	31 35
Johnston, J. G., repairs,	25
Keefe's Express, express,	8 62
Keefe, C. H., food,	16 50
Kelly, Timothy, plants,	5 42
Kenslea, D. L., repairs,	19 64
Knight & Thomas, nozzles,	10 00
Kress & Son, O. F., jars,	14 00

Larkin Mfg. Co., nozzle,	\$25 00
Lester, Fred, slips,	12 62
Lucas, M. Frank, stall planks,	33 32
Mahoney, D. J., repairs,	39 35
Martin, John J., labor and materials,	11 28
Massachusetts Commission for Blind, brooms,	2 63
McAveaney, Kathryn, typewriting,	23 25
McElhiney, E. E., painting,	6 75
McLauthlin Company, stationery,	17 38
McNally, James C., loam,	1 50
Meister, D. A., repairs,	67 25
Morse & Son, A. J., nozzle and repairs,	138 00
Moulton, C. W. H., repairs,	27 00
Municipal Journal, publications,	1 96
Murray, A. P., labor and material,	6 99
Nally's Express, express,	75
National Express, express,	1 12
New England Tel. & Tel. Co., telephones,	70 18
Newton & Watertown Gas Light Co., gas,	78 99
Niagara Searchlight Co., supplies,	1 59
Nickerson, J. E., repairs,	3 00
Nolan, E. C., horse shoeing,	270 38
O'Hearn, J. W., tapper and expenses,	26 05
Otis Bros. Co., supplies,	18 10
Peoples' Coal Co., fuel,	328 69
Pevear & Co., W. H., wood for engine,	6 60
Pope, George B., hay and grain,	190 16
Pratt's Son, Daniel, clock,	32 00
Priest & Co., supplies,	2 50
Proctor Co., S. E., shoes and calks,	59 84
Quirk's Sons, Thomas, horse hire,	32 00
Simonds, medicine,	4 35
Standard Extinguisher Co., repairs,	4 00
Standard Oil Co., liquid gloss,	3 55
Stearns Desk Co., H. L., chairs,	18 75
Sullivan, James H., oil,	19 13
Union Carpet Lining Co., comfortables,	2 00

Warren Soap Mfg. Co., soap,	\$14 25	
Walker & Pratt Mfg. Co., supplies,	4 47	
Water Department, rates,	16 35	
Waterproof Paint Co., paint,	9 00	
Watertown Free Press, printing,	22 00	
Watertown Garage, machine work,	1 20	
Webster Co., F. S., supplies and repairs,	10 00	
Webster Lumber Co., lumber,	4 26	
White, W. L., repairs,	1 20	
Wonder Mist Co., polish,	3 00	
Winchester Tar Disinfectant Co., disinfectant,	39 20	
Yerxa, P. A., supplies,	6 15	
		<hr/>
Total expenditures,	\$3,199 47	
Transferred to unexpended balance account,	53	
		<hr/>
		\$3,200 00

### Fire Department, Station No. 2.

Appropriation for 1914, \$555 00

#### *Expenditures.*

American Oil Products Co., carbon remover,	\$2 00
Bent & Emerson, supplies,	1 55
Bi-Motor Co., grease,	2 50
Breslin, Theodore, supplies,	4 00
Callahan, Cornelius Co., repairs,	11 95
Combination Ladder Co., soda,	17 58
Currier, Henry A., spark plugs,	8 00
Edison Electric Illuminating Co., ser- vice,	32 90
Foley, D. J., brushes,	4 75
Fraser, W. H., laundry,	21 06
Harris Oil Co., A. W., oil,	17 25
Hogan, James F., plumbing,	1 37
Kenslea, D. L., repairs,	12 93
Lester, F. W., supplies,	4 77
Locomobile Co. of America, repairs,	59 16

McElhiney, E. E., painting,	\$4 50	
Meister, D. A., repairs,	3 75	
Motor Car Equipment Co., grease,	6 30	
New England Tel. & Tel. Co., phone,	33 96	
Newton & Watertown Gas Light Co., service,	34 38	
People's Coal Co., coal,	184 44	
Pevear & Co., W. H., wood,	5 80	
Proctor Co., S. E., chains,	13 00	
Stanley, Thomas E., expenses,	3 50	
Sullivan, James H., oil,	24 10	
Watertown Garage, repairs,	34 10	
Water Department, rates,	3 30	
	<hr/>	
Total expenditures,	\$552 90	
Transferred to unexpended balance account,	2 10	
	<hr/>	\$555 00

**Fire Department, Steamer Repairs.**

Appropriation for 1914,		\$1,600 00
	<i>Expenditures.</i>	
Boston & Maine R.R. Co., freight,	\$33 05	
Keefe's Express, express,	4 00	
Filleul & Son, J. B., contract,	1,562 80	
	<hr/>	
Total expenditures,	\$1,599 85	
Transferred to unexpended balance account,	15	
	<hr/>	\$1,600 00

**Fire Department, Special.**

Appropriation for 1914,		\$400 00
	<i>Expenditures.</i>	
Gamewell Fire Alarm Telegraph Co., boxes,	\$387 50	
Transferred to unexpended balance account,	12 50	
	<hr/>	\$400 00

**Pensions.**

Appropriation for 1914, \$2,109 77

*Expenditures.*

Cooney, D. H., pension,	\$144 00	
Doyle, Patrick, pension,	343 50	
Holt, John H., pension,	637 00	
Parker, George, pension,	491 40	
Total expenditures,	\$1,615 90	
Transferred to unexpended balance account,	493 87	
		\$2,109 77

**Inspection of Buildings, Salary.**

Appropriation for 1914, \$1,200 00

*Expenditures.*

Benjamin, Wm. H., salary,	\$1,200 00
---------------------------	------------

**Inspection of Buildings, Contingent.**

Appropriation for 1914, \$135 00

*Expenditures.*

Benjamin, Wm. H., incidentals,	\$16 33	
Butters' Express, express,	25	
Gaffney, Mary, care of office,	4 50	
McArdle, H. B., stationery,	3 65	
McLauthlin & Co., printing,	13 05	
New England Tel. & Tel. Co., phone,	11 98	
Potter's Stables, carriage hire,	67 00	
Shugrue, Ellen, care of office,	3 50	
Walker & Pratt Mfg. Co., filing boxes,	14 59	
Total expenditures,	\$134 85	
Transferred to unexpended balance account,	15	
		\$135 00

**Weights and Measures.**Appropriation for 1914, \$550 00*Expenditures.*

Bent & Emerson, supplies,	\$1 05
Brownell, A. W., printing,	4 50
Butters' Express, express,	1 00
Dardis, James, team hire,	4 00
Fairbanks Co., weights,	30 00
Gurley, W. & L. E., weights,	40 68
Keefe's Express, team hire,	1 50
Kenslea, D. L., repairs,	2 53
Kiley, J. F., helper and car fare,	13 00
Kiley, John F., salary,	400 00
Mahoney, D. J., repairs,	1 25
Otis Bros. Co., bag,	4 00
Potter's Stables, team hire,	46 00

Total expenditures,	\$549 51
Transferred to unexpended balance,	49

\$550 00**Tree Warden.**Appropriation for 1914, \$1,500 00*Expenditures.*

Bay State Nurseries, trees,	\$95 00
Bent & Emerson, hardware,	55
Boston & Maine R.R. Co., freight,	2 73
Fletcher, A. C., supplies,	60
Ford, John C., team hire and incidentals,	198 16
Massachusetts Forestry Association, books,	3 50
Meister, D. A., repairs,	11 80
New England Tel. & Tel. Co., telephone,	1 95
Pay rolls, weekly,	1,038 05
Proctor & Co., S. E., arsenate,	110 00
Whiting, M., supplies,	37 55

Total expenditures,	\$1,499 89
Transferred to unexpended balance,	11

\$1,500 00



**Gypsy and Brown-Tail Moth.**

Appropriation for 1914,

\$3,035 00

*Expenditures.*

Bent & Emerson, supplies,	\$16 55
Boston Coupling Co., supplies,	8 00
Boston & Maine R.R. Co., freight,	46
Cabot, Inc., Samuel, creosote,	6 16
Carter Clothing Co., rubber suit,	3 75
Church, Stephen B., supplies,	2 65
Foley, Charles A., express,	1 00
Ford, John C., team hire and incidentals,	63 50
Keefe's Express, express,	75
McArdle, H. B., office supplies,	2 70
McLaughlin & Co., envelopes,	24 65
Meister, D. A., repairs,	90
New England Tel. & Tel. Co., service,	15 21
Pay rolls, weekly,	2,579 48
Potter's Stables, team hire	12 00
Proctor Co., S. E., supplies,	114 65
Southboro Print Shop, printing,	5 35
Sullivan, James H., gasoline,	11 05
Van Horton, labor,	155 00
Watertown Garage, oil,	10 10
Whiting, M., labor,	90

Total expenditures,	\$3,034 81
---------------------	------------

Transferred to unexpended balance account,	19
---	----

\$3,035 00
------------

**Poles and Wires, Inspector.**

Appropriation for 1914,

\$1,500 00

*Expenditures.*

Vahey, P. J., salary,

\$1,500 00

**Poles and Wires, Clerk.**

Appropriation for 1914,

\$156 50

*Expenditures.*

Ford, Anna, salary,

\$156 50

**Poles and Wires, Maintenance and New Construction.**

Appropriation for 1914, \$1,610 00

*Expenditures.*

American Steel and Wire Co.,	\$152 69	
Bent & Emerson, hardware,	13 57	
Boston & Maine R.R., freight,	1 67	
Burke, John, pipe, etc.,	12 84	
Butters' Express, express,	1 00	
Critchett, J. O., express,	3 00	
Devlin, John J., carpenter work,	5 38	
Edison Electric Illuminating Co., in- stalling wire,	13 06	
Fletcher, A. C., hardware,	15 04	
Gamewell Fire Alarm Telegraph Co.,	331 98	
Howard Clock Co., E., oil,	1 50	
Keefe's Express, express,	1 50	
Kelly, Thomas F., supplies,	4 85	
Kenslea, Daniel L., wiring,	21 25	
McArdle, H. B., supplies,	2 15	
McLauthlin & Co., stationery,	15 00	
Meister, D. A., repairs,	6 05	
National Express Co., express,	1 07	
Nelson Color Co., paint,	4 00	
New England Tél. & Tel. Co., service,	38 27	
Pay rolls, weekly,	445 10	
Pettingell Andrews Co., supplies,	375 25	
Post Office Department, stamps,	2 00	
Vahey, Patrick J., incidentals,	13 22	
Watertown Lumber Co., lumber,	60	
Webster Lumber Co., lumber,	48	
Wetmore Savage Co., wire,	121 85	
Whiting, M., carpenter work,	4 48	
	<hr/>	
Total expenditures,	\$1,608 85	
Transferred to unexpended balance account,	1 15	
	<hr/>	
		\$1,610 00

**Poles and Wires, Team Expense.**

Appropriation for 1914,	\$300 00
-------------------------	----------

*Expenditures.*

Ford, John C., team hire,	\$137 50
Keefe's Express, team hire,	1 00
Potter's Stables, team hire,	161 00

Total expenditures,	\$299 50
Transferred to unexpended balance account,	50

---

\$300 00

**Dog Officer.**

Appropriation for 1914,	\$200 00
-------------------------	----------

*Expenditures.*

Thayer, S. G., salary,	\$169 18
Transferred to unexpended balance account,	30 82

---

\$200 00

**Health and Sanitation.****Health, Agent.**

Appropriation for 1914,	\$1,400 00
-------------------------	------------

*Expenditures.*

Wishart, T. B., salary,	\$1,400 00
-------------------------	------------

**Health, Deputy Agent.**

Appropriation for 1914,	\$100 00
-------------------------	----------

*Expenditures.*

Safford, J. C., salary,	\$100 00
-------------------------	----------

**Health, Contagious.**

Appropriation for 1914,	\$2,300 00
-------------------------	------------

*Expenditures.*

Boston, City of, care,	\$192 86
Bush Co., George W., hack hire,	4 00
Butler, George F., medicine,	22 41
Corcoran, Julia, services,	25 00

Costa, Joseph A., ambulance hire,	\$15 00	
Doldge, Co., C. B., disinfectant,	72 00	
Hall, E. C., Jr., auto hire,	14 00	
Holy Ghost Hospital, care,	5 71	
Howard Ice Co., coal,	8 50	
Kirwin, G. E., ambulance,	10 00	
Lakeville State Sanatorium, care,	201 14	
Massachusetts Homeopathic Hos- pital, care,	192 00	
Newton Hospital, care,	353 75	
Otis Bros. Co., supplies,	13 31	
Somerville, City of, care,	40 71	
Waltham, City of, care,	141 00	
Waltham, Hospital, care,	969 00	
	<hr/>	
Total expenditures,	\$2,280 39	
Transferred to unexpended balance,	19 61	
	<hr/>	\$2,300 00
<b>Health, Milk Inspector.</b>		
Appropriation for 1914,		\$500 00
<i>Expenditures.</i>		
Co-operative Boards of Health, milk inspection,	\$333 28	
Hoyt, Robert N., pasteurizing,	11 00	
Simonds, L., salary,	66 66	
	<hr/>	
Total expenditures,	\$410 94	
Transferred to unexpended balance,	89 06	
	<hr/>	\$500 00
<b>Health, Garbage Disposal.</b>		
Appropriation for 1914,		\$2,900 00
<i>Expenditures.</i>		
Beatrice, A., contract,	\$2,816 00	
McGuire, M. E., typewriting,	2 75	
Meister, D. A., repairs,	65 30	
Parker, M. J., pung,	15 00	
	<hr/>	
Total expenditures,	\$2,899 05	
Transferred to unexpended balance,	95	
	<hr/>	\$2,900 00

**Health, Contingent.**

Appropriation for 1914,

**\$400 00***Expenditures.*

American Oil Products Co., carbon remover,	\$1 00
Beacon Cycle Co., repairs,	17 15
Bent & Emerson, supplies,	53
Clafin & Co., W. A., medicine,	2 45
Fletcher, A. C., supplies,	3 40
Gray, Edwin N., office supplies,	1 50
Greenough & Co., W. A., directory,	3 00
Hall, E. C., Jr., auto storage,	24 00
Hinkley, O. E., repairs,	1 75
Hood Rubber Co., supplies,	36 24
Lyons, W. H., labor,	10 88
Massachusetts High Commission, registration,	10 00
Matthews & Hurley Motor Car Co., repairs,	9 25
McAveaney, Kathryn, typewriting,	13 00
McGuire, M. E., burial permits,	25 00
McGuire, M. E., typewriting,	70
McLauthlin & Co., printing,	41 20
Middlesex Motor Car Co., repairs,	4 40
Morgan, John C., auto repairs,	80
Murray & Emery Co., printing,	5 50
National Express Co., express,	1 56
New England Tel. & Tel. Co., service,	49 61
O'Halloran, P. H., serving notices,	9 10
Potter's Stables, carriage hire,	2 50
Standard Oil Co., polarine,	7 92
State Board of Health, branding outfit,	2 65
Stratton Press, printing,	10 00
Sullivan, James H., oil and gasoline,	32 95
Thayer, Samuel G., burying animals,	35 00
Wards, book,	7 25
Wheeler, Harry D., serving notice,	4 76
Wishart, T. B., incidentals,	24 95

Total expenditures,

**\$400 00**

**Cattle Inspection.**

Appropriation for 1914,		\$350 00
-------------------------	--	----------

*Expenditures.*

Madden, E. A., salary,	\$116 66	
------------------------	----------	--

Peterson, W. E., salary,	233 34	
--------------------------	--------	--

Total expenditures,		\$350 00
---------------------	--	----------

**Sewer Maintenance.**

Appropriation for 1914,	\$5,000 00	
-------------------------	------------	--

Transferred Town Meeting,	425 55	
---------------------------	--------	--

		\$5,425 55
--	--	------------

*Expenditures.*

Bent & Emerson, supplies,	\$499 26	
---------------------------	----------	--

Boston & Maine R.R., freight,	101 54	
-------------------------------	--------	--

Carter Clothing Co., supplies,	3 00	
--------------------------------	------	--

Connors, Charles, sand,	3 00	
-------------------------	------	--

Critchett, J. O., expressing,	75	
-------------------------------	----	--

Fletcher, A. C., supplies,	23 41	
----------------------------	-------	--

Hogan, James F., repairs,	4 00	
---------------------------	------	--

Hood Rubber Co., boots,	8 10	
-------------------------	------	--

Martin, J. J., rent of boiler,	7 50	
--------------------------------	------	--

McCarthy & Co., C. J., supplies,	47 60	
----------------------------------	-------	--

Meister, D. A., repairs,	6 00	
--------------------------	------	--

National Express Co., express,	56	
--------------------------------	----	--

Pay rolls, weekly,	4,181 87	
--------------------	----------	--

Perrin, Seamans & Co., supplies,	12 30	
----------------------------------	-------	--

Pevear, W. H. & Co., brick and cement,	200 08	
--	--------	--

Potter's Stables, team hire,	6 00	
------------------------------	------	--

Procter Co., S. E., new equipment,	44 30	
------------------------------------	-------	--

Stuart, T. & Sons Co., rent of pump,	20 00	
--------------------------------------	-------	--

Sullivan, James H., oil,	41 60	
--------------------------	-------	--

Thorp & Martin, supplies,	2 00	
---------------------------	------	--

Walker & Pratt Mfg. Co., repairs,	72 53	
-----------------------------------	-------	--

Watertown Lumber Co., pipe and lumber,	134 13	
---	--------	--

Yerxa, P. A., supplies,	5 53	
-------------------------	------	--

Total expenditures,	\$5,425 06	
---------------------	------------	--

Transferred to unexpended balance,	49	
------------------------------------	----	--

		\$5,425 55
--	--	------------

**Sewer Construction.**

Appropriation for 1914, \$3,500 00

*Expenditures.*

Bent & Emerson, pipe,	\$352 58	
Boston & Maine R. R., freight,	51 74	
Butler, George F., medicine,	5 35	
Davis & Farnum Mfg. Co., manholes,	70 44	
Dyar Supply Co., manholes,	65 30	
Emerson, Dr. C. S., services,	5 00	
Fletcher, A. C., hardware,	33 43	
Kneeland, Thomas H., horse shoeing,	18 45	
McCarthy & Co., C. J., tools,	102 62	
Meister, D. A., repairs,	1 50	
National Express Co., express,	2 74	
Pay rolls, weekly,	2,401 91	
Pevear & Co., W. H., brick and cement,	206 36	
Simonds, sulphur,	48 20	
Sullivan, James H., oil and gasoline,	45 24	
Watertown Lumber Co., lumber,	69 98	
Yerxa, P. A., supplies,	5 00	
	<hr/>	
Total expenditures,	\$3,485 84	
Transferred to unexpended balance account,	14 16	
	<hr/>	\$3,500 00

**Metropolitan Sewer Tax.**

Appropriation for 1914, \$14,490 71

*Expenditures.*

Massachusetts, Commonwealth of, tax, \$14,490 71

**Highways and Bridges.****Highway Superintendent.**

Appropriation for 1914, \$1,800 00

*Expenditures.*

Condon, Pierce P., salary, \$1,800 00

**Highway Office.**Appropriation for 1914, \$1,000 00*Expenditures.*

Barry, Beale & Co., F. W., supplies,	\$0 25
Berry, T. E., repairs,	75
Gale Sawyer Co., supplies,	13 75
Hammett Co., J. L., supplies,	40
Hobbs & Warren, supplies,	70
Martell Co., A. C., supplies,	15 15
McElhiney, E. E., painting,	50
McGraw Stamp Co., stamps,	1 50
McLauthlin & Co., printing,	9 85
Murray & Emery Co., printing,	2 50
New England Carbon Mfg. Co., supplies,	4 25
New England Co., towels,	5 00
New England Tel. & Tel. Co., phone,	29 23
Pay rolls, weekly,	894 50
Post Office Department, envelopes,	21 08

Total expenditures,	\$999 41
---------------------	----------

Transferred to unexpended balance account,	59
---	----

\$1,000 00**Highway Construction.**Appropriation for 1914, \$13,000 00*Expenditures.*

Barber Asphalt Paving Co., asphalt,	\$545 04
Barrett Mfg. Co., tarvia,	1,115 33
Bent & Emerson, tools,	10 98
Boston & Maine R.R., freight,	26 91
Buffalo Steam Roller Co., repairs,	89 65
Dyar Supply Co., catch basins,	91 50
Fletcher, A. C., hardware,	51 79
Headley Good Roads Co., asphalt,	112 64
Independent Coal Tar Co., tar,	561 60
Morse, Dr. A. G., gravel,	42 60
Nolan, E. C., horse shoeing,	17 00
Pay rolls, weekly,	6,752 16
Perrin, Seamans Co., supplies,	1 31



Pevear & Co., W. H., pipe and coal,	\$311 21
Rundlett, D. L., curb,	29 40
Walker & Pratt Mfg. Co., supplies,	77
Waltham Trap Rock Co., stone,	3,190 08
Watertown Garage, supplies,	6 81
Watertown Lumber Co., lumber,	30 81
White & Co., J. H., crushed stone,	9 97
Yerxa, P. A., supplies,	1 45
<hr/>	
Total expenditures,	\$12,999 01
Transferred to unexpended balance account,	99
<hr/>	

\$13,000 00

**Highway Maintenance.**

Appropriation for 1914,	\$15,850 00
Transferred Town Meeting,	500 00
<hr/>	

\$16,350 00

*Expenditures.*

American Oil Products Co., auto supplies,	\$2 00
Atlantic Repairs, roller repairs,	16 30
Barrett Mfg. Co., tarvia,	379 97
Beacon Cycle Co., auto repairs,	4 25
Bent & Emerson, supplies,	266 72
Bond Company, Harold L., repairs,	4 80
Boston & Maine R.R. Co., freight,	149 83
Buffalo Pitts Co., roller supplies,	14 50
Buffalo Steam Roller Co., roller repairs,	61 55
Bustin & Son, W. H., harness,	75 00
Butler, George F., stable supplies,	20 20
Butters' Express, express,	1 95
Canfield, James F., cartage,	7 50
Claffin & Co., Walter A., supplies,	2 05
Coleman & Sons Co., J. C., sand,	22 88
Condon, Pierce P., traveling expenses and incidentals,	81 50
Connors, Charles, sand,	3 50
Cooper Mfg. Co., auto supplies,	1 00
Cosgrove, H. A., oil,	5 00

Costanza, A., auto repairs,	\$3 00
Critchett, J. O., express,	1 75
Cushing & Co., J., grain,	397 95
Drummey, Dr. J. L., medical services,	8 00
Dyar Supply Co., manholes,	87 30
Eclipse Animal Food Co., supplies,	22 50
Edison Electric Illuminating Co., service,	37 90
Eisenmann & Co., John, new equip- ment,	8 40
Empire Laundry Machine Co., roller repairs,	8 40
Essex Trap Rock and Construction Co., crushed stone,	105 64
Fletcher, A. C., supplies,	47 10
Ford Motor Co., repairs,	94 87
Fuller & Son, G., lumber,	19 20
Gibbs Express Co., express,	25
Good Roads Machine Co., tools,	9 41
Green & Co., S. B., hay,	550 68
Griffith, W. C., brooms,	6 25
Grimes, W. F., auto repairs,	3 60
Headley Good Roads Co., oil,	246 48
Hogan, James F., repairs,	2 14
Hood Rubber Co., supplies,	32 06
Kelleher, John J., auto supplies,	5 00
Kelly, Thomas F., horse shoeing,	38 63
Kneeland, Thomas H., horse shoeing,	86 77
Mahoney, D. J., repairs,	174 10
McCarthy, D. F., supplies,	15 00
McCarthy, Charles & Co., tools,	98 00
McGuire & Roche, auto insurance,	39 00
McKinney Bros. & Co., horses,	750 00
Mead-Morrison Mfg. Co., roller repairs,	11 20
Meister, D. A., repairs,	143 80
Morgan, John C., auto supplies,	8 30
Morrell, T. S., express,	75
Murray, P. A., auto repairs,	3 00
National Express Co., express,	4 62

New England Brick Co., brick,	\$29 25
New England Tel. and Tel. Co., phones,	64 50
Nolan, E. C., horse shoeing,	52 13
Otis Bros. Co., supplies,	25
Pay rolls, weekly,	10,890 39
Perrin, Seamans & Co., auto supplies,	6 62
Pevear & Co., W. H., cement,	16 30
Pope, George B., grain,	344 26
Potter's Stables, carriage hire,	25 00
Proctor, S. E. & Co., roller supplies,	2 81
Quinn, P. J., license,	2 00
Simonds, medicine,	4 65
Sullivan, James H., oil and gasoline,	184 44
Vacuum Oil Co., supplies,	11 17
Walker & Pratt Mfg. Co., auto repairs,	1 80
Waltham Forge, tool repairs,	56 75
Waltham Trap Rock Co., crushed stone,	66 72
Waterman & Leavitt, signs,	1 80
Water Department, rates,	2 64
Watertown Garage, auto repairs,	34 66
Watertown Lumber Co., lumber,	245 34
White Co., J. H., crushed stone,	108 85
Yerxa, P. A., supplies,	5 84

Total expenditures,	\$16,349 72
Transferred to unexpended balance account,	28

---

 \$16,350 00

#### Highway Tax.

Appropriation for 1914,	\$154 86
<i>Expenditures.</i>	
Massachusetts, Commonwealth of, tax,	\$154 86

#### Sidewalks, Construction.

Appropriation for 1914,	\$4,000 00
<i>Expenditures.</i>	
Barrett Mfg. Co., tar,	\$98 65
Bent & Emerson, supplies,	60
Coleman & Sons Co., J. C., sand,	5 99

Hood Rubber Co., sand,	\$11 26	
Independent Coal Tar Co., tar,	43 55	
Lombard, S. & R. J., curbing,	839 69	
Martin, John J., granolithic,	2,515 34	
Pay roll, weekly,	484 43	
	<hr/>	
Total expenditures,	\$3,999 51	
Transferred to unexpended balance account,	49	
	<hr/>	\$4,000 00

**Sidewalks, Maintenance.**

Appropriation for 1914, \$2,500 00

*Expenditures.*

Barrett Mfg. Co., tar,	\$269 20	
Boston & Maine R. R. Co., freight,	32 10	
Coleman & Sons Co., J. C., sand,	24 00	
Courtney, Nellie I., gravel,	68 40	
Cushing & Co., J., grain,	133 60	
Driscoll, James A., sleepers,	5 00	
Dyar Supply Co., supplies,	13 00	
Fletcher, A. C., supplies,	14 62	
Glover, Charles, sand,	37 80	
Hood Rubber Co., cinders,	64 20	
Independent Coal Tar Co., tar,	115 87	
Lombard, S. & R. J., curbing,	83 87	
Martin, John F., granolithic,	37 28	
Morley's Express, expressing,	25 73	
Pay rolls, weekly,	1,531 33	
Union Carpet Lining Co., cinders,	7 00	
Waltham Trap Rock, stone,	36 30	
	<hr/>	
Total expenditures,	\$2,499 30	
Transferred to unexpended balance account,	70	
	<hr/>	\$2,500 00

**Street Lights.**

Appropriation for 1914, \$14,600 00

*Expenditures.*

Edison Electric Illuminating Co., service, \$14,268 17

Newton & Watertown Gas Light Co., service, 150 00

Total expenditures, \$14,418 17

Transferred to unexpended balance account, 181 83

\$14,600 00

**Street Watering.**

Appropriation for 1914, \$10,000 00

*Expenditures.*

Alden Speare's Sons Co., oil, \$380 57

Barber Asphalt Paving Co., oil, 246 77

Barrett Mfg. Co., tarvia, 992 42

Bent & Emerson, hardware, 1 52

Boston & Maine R. R., freight, 135 82

Coleman & Sons Co., J. C., sand, 79 87

Critchett, J. O., express, 25

Drummey, Dr. J. L., medical services, 10 00

Dustoline Co., oil, 857 38

Fletcher, A. C., hardware, 14 95

Glover & Nichols, sand, 230 40

Good Roads Machinery Co., supplies, 20 00

Green & Co., S. B., grain, 363 97

Hogan, James F., repairs, 3 00

Hood Rubber Co., sand, 7 54

Indian Refining Co., oil, 1,637 89

Island Petroleum Co., oil, 590 44

Keefe, D. F., supplies, 1 75

Keefe's Express, express, 1 50

Kelly, Thomas F., horse shoeing, 53 29

Kinney Mfg. Co., supplies, 5 40

Kneeland, Thomas H., horse shoeing, 12 50

Martin, J. J., rent of boiler, 190 00

McCarty & Co., Charles J., supplies, 18 80

McGreevey, J., sand,	\$82 25
Meister, D. A., repairs,	8 70
National Express Co., express,	93
Newton & Watertown Gas Light Co., repairs,	2 83
Otis, W. M. and H. W., sand,	60 00
Pay rolls, weekly,	2,950 91
Standard Oil Co., oil,	1,015 78
Studebaker Bros. Co., repairs,	8 00
White & Co., J. H., truck hire,	10 13
Yerxa, P. A., supplies,	4 40

Total expenditures,	\$9,999 96
Transferred to unexpended balance account,	04

---

\$10,000 00

**Engineering Salaries.**

Appropriation for 1914,	\$1,500 00
-------------------------	------------

*Expenditures.*

Learned, W. F., salary,	\$1,500 00
-------------------------	------------

**Engineering Contingent.**

Appropriation for 1914,	\$1,225 00
-------------------------	------------

*Expenditures.*

Beacon Cycle Co., rent of bicycle,	\$0 50
Bent & Emerson, hardware,	2 44
Berger, C. L. & Sons, transit repairs,	9 00
Dixon, John F., stamps,	55
Hill, Smith & Co., supplies,	6 00
Hinkley, O. E., bicycle hire,	50
Learned, W. F., incidentals,	19 80
Makepeace, B. L., blueprints,	36 47
McLauthlin & Co., printing,	5 35
Meister, D. A., repairs,	20
Murray & Emery Co., printing,	2 50
National Express, express,	22
New England Co., towels,	6 00
New England Tel. & Tel. Co., phones,	60 22
Pay rolls, weekly,	976 25

Post Office Department, envelopes,	\$10 54	
Potter's Stables, carriage hire,	20 00	
Watertown Lumber Co., laths,	50	
White, Wm. L., stakes,	19 80	
	<hr/>	
Total expenditures,	\$1,176 84	
Transferred to unexpended balance account	48 16	
	<hr/>	\$1,225 00

**Ashes and Paper.**

Appropriation for 1914, \$4,357 00

*Expenditures.*

Cushing & Co., J., grain,	\$434 95	
Dyar Supply Co., ash cart,	245 00	
Fletcher, A. C., supplies,	1 11	
Green & Co., S. B., grain,	11 79	
Kneeland, Thomas H., horse shoeing,	30 20	
Murphy, J. D., harness,	65 00	
Pay roll, weekly,	3,487 28	
	<hr/>	
Total expenditures,	\$4,275 33	
Transferred to unexpended balance account,	81 67	
	<hr/>	\$4,357 00

**Support of the Poor.****Almshouse.**

Appropriation for 1914,	\$3,700 00	
Transferred Town Meeting,	189 85	
	<hr/>	\$3,889 85

*Expenditures.*

Barry, Beale & Co., F.W., supplies,	\$4 15	
Bent, H. F., furniture,	18 50	
Bent & Emerson, hardware,	93 99	
Boston & Maine R.R. Co., freight,	1 54	
Butler, George F., medicine,	30 63	
Carroll, James H., provisions,	43 45	
Carter Clothing Co., clothing,	27 55	

Clifford, J. J., repairing shoes,	\$6 00
Cobb's Market, fish,	8 41
Cushing & Co., J., grain,	220 24
Doldge Co., C. B., disinfectant,	16 50
Donnelly, C. J., supplies,	3 35
Edmands Coffee Co., H. C., coffee,	5 25
Edison Electric Illuminating Co., service,	98 20
Farrar, John F., berries,	7 68
Fletcher, A. C., seeds, etc.,	43 87
Ford, John C., apples,	10 00
Fottler, Fiske, Rawson Co., seeds,	16 45
Frye, F. S., vacuum cleaning,	6 00
Green & Co., butter and eggs,	165 02
Hackett Bros. Co., provisions,	86 21
Hogan, James F., plumbing,	39 32
Holmes, C. P., wood,	18 00
Howard Ice Co., ice,	35 35
Jordan Marsh Co., supplies,	60 49
Kelley, Thomas F., horse shoeing,	17 50
Kresge, S. S., supplies,	21 67
Lyman, W. E., provisions,	43 64
Mahoney, D. J., harness repairs,	8 45
Mead & Co., A. & O. W., produce,	1 50
Meister, D. A., repairs,	14 40
Messier & Centebar, groceries,	213 57
New England Mfg. Co., butterine,	5 40
New England Produce Co., butterine	5 40
New England Tel. & Tel. Co., phone,	28 53
O'Brien, Owen, plants,	2 92
O'Brien, Wm. F., provisions,	57 78
Otis Bros. Co., dry goods,	62 87
Pay rolls, weekly,	1,303 67
People's Coal Co., coal,	246 02
Pope, George B., hay and grain,	123 36
Popular Market, provisions,	12 25
Rich, Dr. W. B., dentistry,	2 50
Saville, Somes & Co., groceries,	227 79
Small & Co., Frederick, tea and coffee,	28 75
Snow's Market, fish,	19 60



Voner, Frank, horse hire,	\$28 00
Walker & Pratt Mfg. Co., repairs,	70 60
Warren Soap Mfg. Co., powder,	12 50
Watertown Lumber Co., lumber,	30 76
Water Department, rates and pipe renewal,	81 75
Woodland, Charles L., milk,	15 40
Yerxa, P. A., groceries,	134 69

Total expenditures,	\$3,887 42
Transferred to unexpended balance account,	2 43

---

\$3,889 85

**Outside Aid.**

Appropriation for 1914,	\$5,196 00
-------------------------	------------

*Expenditures.*

Almshouse, wood,	\$53 00
Amrock, M., board,	30 00
Angelo, Frank, groceries,	34 00
Atkinson, Vina, rent,	25 50
Bent, H. F., furniture,	9 00
Boston Branch, groceries,	5 58
Boston, City of, care,	120 68
Butler, George F., medicine,	58 68
Cambridge, City of, aid,	10 39
Cambridge Hospital, care 8,	21 00
Cambridge Relief Hospital, care,	100 00
Cash, weekly disbursements,	25 15
Cemetery Department, interment,	12 00
Clafin, W. A., medicine,	90
Costa, Joseph A., ambulance hire,	15 00
Curran, Thomas, Est., rent,	72 00
Emerson, C. S., M.D., carfares,	3 70
Fall River, City of, aid,	5 20
Fletcher, I. T., groceries,	60 00
Ford, Mary F., rent,	148 00
Frye, Fred S., rent,	16 00
Gaffney, Mary, care of office,	6 60
Gallagher, John A., burial,	10 00

Gallagher, T. James, Agent, rent,	\$88 00
Gannon, John A., Agent, rent,	16 00
Gavin, Jennie A., rent,	12 00
Gavin, Thomas J., rent,	8 00
Graham, R. J., burial,	25 00
Gregg & Son, George H., burial,	20 00
Harrison, Mary E., rent,	60 00
Hobbs & Warren, supplies,	8 33
Holmes, Nellie, rent,	32 00
Hughes, W. S., groceries,	13 50
Kivell, Julia F., rent,	72 00
Kneeland, Thomas, rent,	16 00
Lynch, Charles J., groceries,	96 00
Lynn, City of, care,	52 00
MacIntosh, John, fuel,	70 94
Massachusetts, Commonwealth of, board,	294 31
Massachusetts Homeopathic Hospital, care,	6 00
Matherson, J. D., groceries,	10 00
McCoy, Mrs. George, board,	96 83
McDougal, C. M., rent,	96 00
McGlauffin, B. Fay, rent,	80 00
McGlauffin, Hiram, salary,	350 00
McGlauffin, Hiram, carfares,	7 73
McLauthlin & Co., supplies,	19 44
Messier & Centebar, groceries,	115 00
New England Tel. & Tel. Co., service,	15 60
Newton, City of, care,	51 75
Nonantum Coal Co., fuel,	57 55
Nugent, Mrs. J., groceries,	286 64
O'Keefe, M., groceries,	78 00
Osgood & Wendell, fuel,	10 30
Otis Bros. Co., dry goods,	44 68
People's Coal Co., fuel,	62 59
Pevear & Co., W. H., fuel,	63 97
Potter's Stables, carriage hire,	50
Raymond, Joseph, groceries,	46 00
Reidy, S. J., groceries,	73 34
Revere, Town of, aid,	13 00

Shapiro Co., Nutile, rent,	\$8 00
Shugrue, Ellen, care of office,	1 80
Simonds, medicine,	3 45
Simpson Bros. Co., groceries,	10 04
Springfield, City of, care,	12 00
Timmins, Mary, rent,	160 00
Tomasetti, G., groceries,	32 07
Tracey & Co., M. A., rent,	56 00
Waltham, City of, care,	216 39
Waltham Hospital, care,	206 75
Watertown District Nursing Association, nursing,	5 80
Watertown Relief Hospital, care,	20 00
White, George H., transportation,	2 00
Yerxa, P. A., groceries,	35 50

Total expenditures,	\$4,081 18
Transferred to unexpended balance account,	1,114 82

**\$5,196 00****Mothers' Aid.**

Appropriation for 1914,

**\$6,332 00***Expenditures.*

Almshouse, wood,	\$12 00
Andrews, A. H., milk,	40 20
Angelo, Frank, groceries,	9 00
Boston, City of, care,	871 58
Butler, George F., medicine,	5 25
Cash, weekly disbursements,	1,318 00
Critchett, F. E., rent,	112 50
Cutler, E. E., milk,	19 40
Drew, Patrick, rent,	90 00
Emerson, Miss Sarah, clerical services,	2 00
Fletcher, I. T., groceries,	4 00
Ford, Herbert, rent,	116 00
Gleason, Mrs. John, rent,	150 50
Hackett Bros. Co., groceries, etc.,	38 00
MacIntosh, John, fuel,	60 06
Massachusetts General Hospital, care,	6 50

McArdle, H. B., stamp,	\$0 45	
McFarland, Est. of Rose, rent,	132 00	
McGlauffin, Hiram, salary,	350 00	
McLauthlin & Co., supplies,	3 45	
Osgood & Wendell, fuel,	20 43	
Otis Bros. Co., clothing,	40 74	
Springfield, City of, aid,	34 20	
Pevear & Co., W. H., fuel,	12 75	
Woodland, Charles, milk,	41 05	
	<hr/>	
Total expenditures,	\$3,490 06	
Transferred to unexpended balance account,	2,841 94	
	<hr/>	\$6,332 00
<b>Physician.</b>		
Appropriation for 1914,		\$500 00
<i>Expenditures.</i>		
Emerson, C. S., M. D., salary,		\$500 00
<b>Soldiers' Relief.</b>		
Appropriation for 1914,		\$950 00
<i>Expenditures.</i>		
Pay rolls, monthly,	\$767 00	
Transferred to unexpended balance account,	183 00	
	<hr/>	\$950 00
<b>State Aid.</b>		
Appropriation for 1914,		\$1,700 00
<i>Expenditures.</i>		
Pay rolls, monthly,	\$958 00	
Transferred Town Meeting,	500 00	
	<hr/>	
Total expenditures,	\$1,458 00	
Transferred to unexpended balance account,	242 00	
	<hr/>	\$1,700 00

**Education.****School Department, Superintendent's Salary.**

Appropriation for 1914,	\$2,200 00
-------------------------	------------

*Expenditures.*

Price, W. H., salary,	\$2,200 00
-----------------------	------------

**School Department, Principals' Salaries.**

Appropriation for 1914,	\$8,800 00
-------------------------	------------

*Expenditures.*

Bullard, Alice I., salary,	\$450 00
Drake, Mabel G., salary,	510 00
Hackett, Mrs. Minnie L., salary,	750 00
Patten, Marantha B., salary,	950 00
Putnam, Walter L., salary,	1,800 00
Taylor, Randall L., Jr., salary,	1,620 00
Whitney, Frank W., salary,	2,200 00
Transferred Town Meeting,	520 00

Total expenditures,	\$8,800 00
---------------------	------------

**School Department, Teachers' Salaries.**

Appropriation for 1914,	\$48,000 00
-------------------------	-------------

Transferred Town Meeting,	620 00
---------------------------	--------

\$48,620 00
-------------

*Expenditures.*

Allen, Elizabeth C., salary,	\$940 00
Allen, May G., salary,	700 00
Andrews, Elizabeth E., salary,	600 00
Banks, Mrs. Pauline V., salary,	18 00
Barnes, Charlotte, salary,	666 67
Bullard, Alice C., salary,	280 00
Burnes, Mary E., salary,	699 00
Byron, Mary R., salary,	900 00
Cleveland, Lu B., salary,	700 00
Collins, Sarah L., salary,	10 00
Colson, Helen B., salary,	887 28
Connors, Elizabeth, P., salary,	620 00
Coon, Valerie, salary,	598 00
Countaway, Gussanda, salary,	220 91

Curtis, Mrs. W. F., salary,	\$18 00
Dorney, Nellie A., salary,	694 67
Dorney, Sarah F., salary,	700 00
Drake, Mabel G., salary,	340 00
Dudley, Adalena H., salary,	700 00
Dunning, Elizabeth M., salary,	789 09
Edwards, Josephine, salary,	191 00
Ely, Mrs. A. C., salary,	133 00
Farnham, Helen, salary,	220 00
Farrington, Grace M., salary,	277 40
Fletcher, Gene E., salary,	700 00
Ford, Louise E., salary,	690 00
Frost, A. May, salary,	84 00
Gallagher, Mary M., salary,	695 00
Greeley, Julia W., salary,	670 00
Hadley, S. Henry, salary,	390 00
Hall, Anna D., salary,	700 00
Hall, Evelyn F., salary,	670 00
Herrick, Edna H., salary,	420 00
Higgins, Anna F., salary,	696 00
Hodge, Alice M., salary,	750 00
Hodges, Maude D., salary,	17 50
Horne, Grace R., salary,	400 00
Howard, Ruth W., salary,	700 00
Hunter, Mrs. Margaret, salary,	8 00
Jenkins, Winnifred E., salary,	700 00
Jones, Dorothy, salary,	3 00
Knox, Mary H., salary,	700 00
Lane, Susan H., salary,	700 00
Litchfield, Hannah O., salary,	770 00
Lucas, Mrs. E. A., salary,	12 00
MacCully, Anna D., salary,	260 00
MacIntosh, Helena I., salary,	620 00
MacKenzie, Ella E., salary,	750 00
Macurdy, Louise B., salary,	619 00
Martin, Helen A., salary,	850 00
Moore, Harris W., salary,	1,250 00
Moynihan, Mary H., salary,	750 00
O'Brien, Marie L., salary,	490 00
Parker, Leila M., salary,	700 00

Parsons, Sallie M., salary,	\$800 00
Perkins, Jane W., salary,	540 00
Perkins, Sarah C., salary,	620 00
Perley, Charlotte, salary,	240 00
Perry, Dorothy, salary,	360 00
Prescott, Dorothy, salary,	260 00
Quackenbush, Mary T., salary,	670 00
Ranney, Lurena M., salary,	670 00
Reed, Lucy D., salary,	970 00
Reid, Mabel C., salary,	700 00
Rhodes, Mary E., salary,	670 00
Ricker, Ethel A., salary,	750 00
Ricker, Ida A., salary,	700 00
Riley, Joanna M., salary,	700 00
Rogers, Emily M., salary,	700 00
Sanderson, Lucy F., salary,	750 00
Semple, Agnes, salary,	750 00
Shepard, Gertrude, salary,	419 00
Smith, Grace E., salary,	620 00
Smith, Hettie C., salary,	240 00
Smith, Mabel M., salary,	670 00
Stebbins, Margaret B., salary,	366 66
Sullivan, Margaret L., salary,	699 00
Sullivan, Mildred, salary,	89 00
Trask, Mrs. Ida L., salary,	1 00
Treadwell, Helen L., salary,	690 00
Varney, Edith, salary,	34 00
Ward, Anna B., salary,	700 00
Webster, Beatrice, salary,	420 00
Wellington, Mrs. C. W., salary,	5 00
Whitaker, Grace E., salary,	614 00
White, Mrs. B. Belle, salary,	26 00
Whitehill, Edwin H., salary,	1,500 00
Whitney, Dorothea, salary,	20 00
Wolfe, John E., salary,	1,200 00
Worth, Helen, salary,	5 00
York, Mary E., salary,	5 00
Züllig, Mrs. Hattie B., salary,	700 00
Total expenditures,	<u>\$48,541 18</u>
Transferred to unexpended balance,	78 82

---

\$48,620 00

**School Department, Janitors' Salaries.**

Appropriation for 1914,	\$7,239 00	
Transferred Town Meeting,	25 00	
	<hr/>	\$7,264 00

*Expenditures.*

Campbell, Alexander, salary,	\$424 98	
Hogan, John, salary,	375 00	
Hogan, Louise, salary,	38 00	
Lyons, William, salary,	358 30	
Manning, Mrs Delia, salary,	102 00	
McInnis, Mrs. Katherine, salary,	495 00	
Newcomb, William, salary,	150 00	
O'Toole, Michael, salary,	720 00	
Murphy, John, salary,	335 94	
Pollock, Charles, salary,	300 00	
Richards, Edward F., salary,	389 57	
Richardson, Joseph, salary,	900 00	
Ross, Adam, salary,	1,200 00	
Ross, David, salary,	1,250 00	
Waters, William, salary,	225 00	
	<hr/>	
Total expenditures,	\$7,263 79	
Transferred to unexpended balance account,	21	
	<hr/>	\$7,264 00

**School Department, Office Expense.**

Appropriation for 1914,	\$720 00
-------------------------	----------

*Expenditures.*

Johnston, Edna G., salary,	\$639 00	
Johnston, E. Harold, salary,	20 00	
Shugrue, Ellen, care of office,	60 00	
	<hr/>	
Total expenditures,	\$719 00	
Transferred to unexpended balance account,	1 00	
	<hr/>	\$720 00



**School Department, Physicians and Nurse.**

Appropriation for 1914,	\$1,000 00
-------------------------	------------

*Expenditures.*

Chase, Charles O., M.D., physician	\$100 00
Emerson, C. S., M.D., physician,	100 00
Skinner, Anna M., M.D., physician,	100 00
Wilson, Jessie A., R.N., nurse,	700 00

Total expenditures,	\$1,000 00
---------------------	------------

**School Department, Truant Officer.**

Appropriation for 1914,	\$175 00
-------------------------	----------

*Expenditures.*

O'Halloran, Patrick, truant officer,	\$175 00
--------------------------------------	----------

**School Department, Text Books and Supplies.**

Appropriation for 1914,	\$5,800 00
-------------------------	------------

*Expenditures.*

Allds, Warren, books,	\$1 50
Allyn & Bacon, books,	23 99
American Book Co., books,	241 28
American Seating Co., supplies,	7 40
Atkinson, Mentzer & Co., supplies,	5 36
Angel Guardian Press, supplies,	80
Babb & Co., E. E., books and supplies,	962 36
Bent, H. F., shades, etc.,	5 26
Bent & Emerson, supplies,	17 30
Birchard & Co., C. C., books,	24 05
Boston & Maine R. R., Co., freight,	50
Breck & Sons, Joseph, supplies,	6 25
Burroughs Adding Machine Co., supplies,	48
Burton & Co., A. E., supplies,	4 75
Butters' Express, express,	1 75
Buttrick Lumber Co., lumber,	212 25
Caproni & Co., P. P., supplies,	8 15
Carpenter-Morton Co., supplies,	1 00
Carter-Rice & Co., supplies,	22 01
Central Scientific Co., supplies,	113 35
Chandler & Barber, tools,	10 09

Chandler & Farquhar, supplies,	\$14 58
Chandler Shorthand Publishing Co., books,	22 65
Chicago University, books,	13 41
Claffin & Co., W. A., supplies,	19 85
Cudahy Packing Co., Dutch cleanser,	4 00
Dutton & Co., E. P., books,	10 38
Eagle Oil and Supply Co., supplies,	17 49
Educational Publishing Co., books,	1 34
Evans & Terrio, supplies,	1 25
Fairbanks Company, supplies,	6 50
Fletcher, A. C., hardware,	188 20
Formacone Company, supplies,	21 75
Ginn & Company, books,	386 35
Griffith, W. C., mats, etc.,	104 40
Groom & Co., Thomas, diplomas,	79 65
Hale Specialty Co., supplies,	3 50
Hammett Co., J. L., supplies,	1,183 72
Hanley, J. J., frames,	14 87
Harper & Brothers, books,	15 00
Heath & Co., D. C., books,	79 95
Houghton-Mifflin Co., books,	41 28
Hovey & Co., C. F., supplies,	22 51
Howell, John, supplies,	5 00
Hunter & Co., J. B., supplies,	1 35
Hydro-Carbon Chemical Co., supplies,	1 70
Jones, McDuffee & Stratton, supplies,	10 00
Jordan Marsh Co., supplies,	46 65
Kee Lox Mfg. Co., carbon,	2 00
Keefe's Express, express,	6 35
Kenney Bros. & Wolkins, supplies,	73
King Richardson Co., books,	5 50
Kinsman, D. W., supplies,	9 90
Knott Apparatus Co., L. E., supplies,	76 02
Library Bureau, cards,	22 20
Little, Brown & Co., books,	44 33
Mahoney, D. J., sponge,	2 30
Martell Co., A. E., supplies,	4 22

McIntosh, D. C., supplies,	\$15 96
McLauthlin & Co., stationery,	68 61
McSherry Bros. & Co., supplies,	35
Meister, D. A., supplies,	1 00
Miller & Sons Piano Co., H. F., piano,	12 50
Milton Bradley Co., supplies,	2 85
National Express, express,	4 45
Neostyle Co., supplies,	9 50
Otis Bros. Co., supplies,	46 52
Palmer Co., A. N., supplies,	7 85
Partridge Co., Horace, supplies,	11 70
Pettingell-Andrews Co., supplies,	2 40
Pine Tree Press Co., cards, etc.,	129 05
Priest & Co., jack,	2 00
Proctor Co., S. E., hardware,	20 98
Rand, McNally & Co., supplies,	91 76
Rath Mfg. Co., paste,	2 25
Remington Typewriter Co., paper,	13 50
Russell Sage Foundation, supplies,	1 20
Sampson Soch Co., supplies,	1 25
Sanborn & Co., Benj. H., books,	8 44
Scribner's Sons, Charles, books,	76 28
Silver, Burdett & Co., books,	62 36
Singer Sewing Machine Co., supplies,	75
Standard Diary Co., diaries,	6 33
Stone & Forsyth, supplies,	36 25
Sulpho-Naphthol Co., supplies,	36 75
Thomas Co., F. H., supplies,	268 05
Thurston, J. H., supplies,	11 86
Vaughan Co., W. C., hardware,	1 00
Wadsworth, Howland & Co., supplies,	57 99
Walworth Mfg. Co., supplies,	23 70
Ward's, supplies,	17 16
Wadsworth, Howland & Co., supplies,	1 20
Waterproof Paint Co., paint,	50
Watertown Lumber Co., lumber,	59 26
Weeks Mfg. Co., supplies,	3 00
Wetherill & Co., George D., supplies,	17 20

Wilkinson & Co., A. J., supplies,	\$9 80
Yerxa, P. A., groceries,	253 36
Young Folks' Educational League, books,	19 00
	<hr/>
Total expenditures,	\$5,576 68
Transferred to unexpended balance ac- count,	223 32
	<hr/>

\$5,800 00

**School Department, General Expense.**

Appropriation for 1914,	\$430 00
Transferred Town Meeting,	40 00
	<hr/>

\$470 00

*Expenditures.*

Brown-Howland Co., cards, etc.,	\$16 78
Kelly, M. J., services,	16 00
Macey-Stetson-Morris Co., supplies,	2 65
McLauthlin & Co., office supplies,	5 06
Murray & Emery Co., reports,	12 00
New England Carbon Co., carbon,	2 00
New England Co., towel supply,	5 40
New England Tel. & Tel. Co., phones,	243 60
Post Office Department, stamps and envelopes,	51 08
Proctor, Harold, census,	90 00
Remington Typewriter Co., office supplies,	5 54
School Department, office supplies,	10 50
Ward's, office supplies,	1 17
Wright & Potter Printing Co., print- ing,	1 61
	<hr/>
Total expenditures,	\$463 39
Transferred to unexpended balance account,	6 61
	<hr/>

\$470 00

**School Department, Fuel, Light, Power and  
Water.**

Appropriation for 1914, \$6,000 00

*Expenditures.*

Edison Electric Illuminating Co., light and power,	\$532 91	
McSherry Bros., fuel,	2 25	
Newton & Watertown Gas Light Co., light,	121 30	
People's Coal Co., coal,	4,803 65	
Pevear & Co., W. H., wood,	5 00	
Standard Charcoal Co., charcoal,	70 00	
Transferred Town Meeting,	125 00	
Water Department, rates,	326 42	
	<hr/>	
Total expenditures,	\$5,986 53	
Transferred to unexpended balance account,	13 47	
	<hr/>	\$6,000 00

**School Department, Trade.**

Appropriation for 1914, \$2,700 00

*Expenditures.*

Boston, City of, tuition,	\$14 00	
Middlesex County, tuition,	126 43	
Newton, City of, tuition,	2,131 75	
Transferred Town Meeting,	400 00	
	<hr/>	
Total expenditures,	\$2,672 18	
Transferred to unexpended balance account,	27 82	
	<hr/>	\$2,700 00

**School Department, Repairs, Replacement and Upkeep.**

Appropriation for 1914,	\$1,000 00	
Transferred Town Meeting,	440 00	
	<hr/>	\$1,440 00

*Expenditures*

American Seating Co., repairing chairs,	\$3 02	
Barrett, G. W., setting glass,	5 55	
Bell, J. E., reslating blackboard,	7 05	
Bent, Herbert F., repairing chairs,	17 00	
Blodgett Clock Co., repairs,	19 15	
Burke, John, plumbing,	136 54	
Elliott & Co., James, painting,	88 95	
Flaherty, William, painting,	35 80	
Fletcher, L. N., repairs,	3 50	
Fox, A. B., repairs,	8 75	
Glover, Charles A., repairs,	9 50	
Howard Clock Co., E., repairs,	3 00	
Hydro-Carbon Chemical Co., oil,	112 85	
Johonnot, Harris E., electrical repairs,	1 90	
Keefe, D. F., plumbing,	42 65	
Kenney Bros. & Wolkins, seats,	229 17	
Kenslea, D. L., electrical repairs,	10 04	
Iliffe, Wm. H., repairs,	23 90	
Meister, D. A., repairs,	2 15	
Morris, E. O., repairs,	192 92	
Newton & Watertown Gas Light Co., mantles,	16 00	
Ostrich, H. L., repairs,	1 00	
Pettingell Andrews Co., repairs,	2 37	
Stearns Desk Co., H. L., desk repairs,	14 90	
Walker & Pratt Mfg. Co., repairs,	345 83	
Whiting, M., carpenter,	87 77	
	<hr/>	
Total expenditures,	\$1,421 26	
Transferred to unexpended balance account,	18 74	
	<hr/>	\$1,440 00

**School Department, Evening School.**

Appropriation for 1914,

**\$1,800 00***Expenditures.*

Augherton, Grace, salary,	\$57 00
Black, Mrs. Flora S., salary,	87 00
Blake, Henriette M., salary,	38 00
Burke, Mary J., salary,	22 50
Clinton, Helene, salary,	38 00
Hobbs, Blanche, salary,	112 00
Jenkins, Winitred E., salary,	39 00
Lane, Susan H., salary,	43 50
Leighton, Mabel A., salary,	52 00
Moynihan, Mary A., salary,	112 00
Murphy, Mrs. Margaret, salary,	100 00
Oliver, W. W., salary,	168 00
Poladian, Avedick, salary,	43 50
Randall, Mrs. Katherine, salary,	4 00
Reed, Lucy D., salary,	4 00
Rogers, Emily M., salary,	60 00
Ross, David, salary,	187 50
Taylor, Jr., Randall L., salary,	140 00
White, B. Belle, salary,	81 00
Whitehill, E. H., salary,	288 00
York, Mary E., salary,	97 50
American Book Co., books,	6 62
Babb & Co., E. E., books,	2 45
Jones, McDuffee & Stratton, supplies,	1 21
McLauthlin Co., printing,	5 50
Remington Typewriter Co. paper,	90
Thomas Co., F. H., carbons,	3 60

Total expenditures,	<b>\$1,794 78</b>
Transferred to unexpended balance account,	5 22

**\$1,800 00**

**School Department, Contingent.**

Appropriation for 1914,

\$500 00

*Expenditures.*

Boston Elevated Ry. Co., transportation,	\$5 00
Boston & Maine R. R., freight,	1 26
Bullard, Alice C., incidentals,	2 00
Camp, Rev. E. C., address,	15 00
Clearing House Parcel Delivery, express,	60
Critchett, J. O., express,	35
Eagle Lock Co., keys,	21 85
Farquhar, David, binding books,	102 74
Fletcher, L. N., clock,	4 75
Gregg & Son, George H., seats,	6 00
Hackett, M. L., incidentals,	1 05
Holmes, C. E., carting books,	28 00
Ingraham, Mary, pianist,	15 00
Kelly, Timothy, flowers,	10 00
Kiley, John, services,	2 50
Kinsman, D. W., filing saws,	18 20
Macomber, Mrs. R. L., carting piano,	4 00
McLauthlin & Co., cards, etc.,	44 00
McWhirter, A. L., tuning pianos,	11 50
Narragansett Machine Co., keys,	2 80
National Express Co., express,	53
Ogden, Norman, tuning pianos,	4 00
O'Halloran, P. H., expresses,	5 26
Pascoe, Philip, trimming hedge,	4 00
Patten, Marantha B., incidentals,	75
Potter's Stables, hire,	1 00
Price, W. H., incidentals,	10 94
Prior Machine Shop, mower sharpened,	1 25
Putnam, Walter L., incidentals,	14 26
Remington Typewriter Co., adjust- ing machine,	2 05
Ross, Adam, incidentals,	3 50
Sharpe, Rev. James C., address,	15 00
Taylor, R. L., Jr., incidentals,	20 39



Transferred Town Meeting,	\$80 00
Whitney, Frank W., incidentals,	11 87
Wilson, Jessie A., incidentals,	20 75
	<hr/>
Total expenditures,	\$492 15
Transferred to unexpended balance account,	7 85
	<hr/>

\$500 00

**Public Library.**

Appropriation for 1914,

\$6,700 00

*Expenditures.*

Theodore J. Breslin, salary,	\$53 76
Colby, Muriel, salary,	55 85
Courtney, Minnie C., salary,	561 20
Dugan, John J., salary,	53 76
Green, Helen E., salary,	550 00
Holmes, Arnold E., salary,	399 00
Masters, Lydia W., salary,	600 00
Morse, Belle C., salary,	9 60
Nissen, Louise B., salary,	537 49
Parsons, A. H., salary,	6 24
Whitney, Solon F., salary,	1,100 00
American Book Co., books,	7 04
Beehler, W. H., book,	1 00
Bent, H. F., repairs,	50
Bent & Emerson, supplies,	13
Brouillet, G. A., book,	1 00
Brown, Howland Co., cards,	142 41
Burke, John, repairs,	2 65
Butters' Express, express,	1 25
Clafin & Co., W. A., books,	1 00
Chivers Book Binding Co., binding,	52 21
Courtney, Minnie, supplies,	2 20
Critchett, J. O., express,	40
Dallman Co., H. I., supplies,	11 50
DeWolfe & Fiske Co., books,	625 24
Edison Electric Illuminating Co., light and supplies,	230 96
Educational Publishing Co., books,	2 36

Elliott, James & Co., repairs,	\$4 70
Encyclopedia Press, books,	5 40
Fletcher, A. C., hardware,	2 21
Foley, Charles A., express,	40
Fox, A. B., repairs,	1 50
Gaylord Bros., supplies,	17 30
Ginn & Co., books,	4 51
Goodspeed Book Shop, books,	10 00
Graphic Press, printing,	74 00
Heath & Co., D. C., books,	1 04
Home Correspondence School, books,	2 25
Houghton, Mifflin Co., books,	3 50
Irving & Casson, labor and material,	60 75
Kenslea, D. L., repairs,	3 95
Lauriat, C. E., books,	19 35
Library Art Club, subscription,	6 00
Library Bureau, supplies,	36 67
Library of Congress, cards,	40 00
Littlefield, George E., books,	5 00
Little, Brown Co., books,	7 22
Masters, Lydia, incidentals,	3 75
McArdle, H. B., supplies,	88
McLauthlin & Co., printing,	4 69
McNamee, J. H. H., binding,	4 20
Meister, D. A., repairs,	1 25
Morley's Express, express,	1 55
Murray & Emery Co., printing,	5 00
Nalley's Express, express,	65
National Express, express,	11 83
New England Tel. & Tel. Co., phone,	30 03
Newton & Watertown Gas Light Co., service and supplies,	92 99
Old Corner Book Store, books,	203 81
Perkins Institution, chair repairs,	8 25
People's Coal Co., fuel,	269 10
Prior Machine Shop, repairs,	1 25
Schoenhof Book Co., books,	7 53
Sutton, Thomas, books,	1 25
Travelogue Bureau, books,	10 50

Walker & Pratt Mfg. Co., repairs,	\$34 30	
Ward's, stationery,	6 75	
Wells, L. A., binding,	454 43	
Williams' Book Store, books,	22 75	
Whitney, Solon F., incidentals and periodicals,	208 76	
	<hr/>	
Total expenditures,		\$6,700 00

### Recreation.

#### Park Department.

Appropriation for 1914, \$850 00

#### *Expenditures.*

Beatrice & Sons, A., loan,	\$4 00	
Bent & Emerson, supplies,	21 60	
Burke, John, plumbing,	3 45	
Buttrick Lumber Co., lumber,	7 68	
Fletcher, A. C., supplies,	7 37	
Ford, John C., removing trees,	65 00	
Gordon, James, painting fence,	30 00	
Hogan, James F., repairs,	3 95	
McLauthlin & Company, printing,	40	
Pay rolls, weekly,	352 51	
Potter's Stables, carriage hire,	2 00	
Prior Machine Shop, grinding mowers,	5 05	
Safford, J. C., salary,	150 00	
Walker & Pratt Mfg. Co., casting,	60	
Water Department, rates,	1 21	
Watertown Times, advertising,	1 50	
Whiting, M., carpenter work,	114 57	
	<hr/>	
Total expenditures,	\$770 89	
Transferred to unexpended balance account,	79 11	
	<hr/>	\$850 00

**Playgrounds.**

Appropriation for 1914,	\$800 00
-------------------------	----------

*Expenditures.*

Peck, F. Irene, salary,		\$80 00
Phelps, Eleanor L., salary,		64 00
Wansker, Harry, salary,		100 00
Wilson, Caroline, salary,		200 00
Wolf, John E., salary,		120 00
Alexander, F. B., cane,		14 23
Bluestone, M., pipe,		5 20
Buttrick Lumber Co., lumber,		36 00
Butters' Express, express,		7 25
Carr, W. S., pails,		2 52
Chickering & Sons, records,		3 70
Dodge, Haley Co., chains, etc.,		25 38
Folino, Tony, lumber,		7 65
Hammett Co., J. L., basket bases,		7 04
Johonsen, Carl M., blacksmith,		27 45
Meister, D. A., supplies and repairs,		8 00
Morse Co., A. S., bolts, etc.,		1 55
Partridge Co., Horace, athletic supplies,		41 89
Walker & Pratt Mfg. Co., supplies,		2 84
Walworth Mfg. Co., pipe, etc.,		29 77
Watertown Lumber Co., lumber,		8 20
Wolf, John E., incidentals,		7 05
		\$799 72
Total expenditures,		\$799 72
Transferred to unexpended balance,		28
		\$800 00

**Metropolitan Park Tax.**

Appropriation for 1914,	\$7,838 93
-------------------------	------------

*Expenditures.*

Commonwealth of Massachusetts tax,	\$7,838 93
------------------------------------	------------

**Public Indebtedness and Interest.****Town Debt.**

Appropriation for 1914,	\$80,000 00
-------------------------	-------------

*Expenditures.*

Bonds,	\$80,000 00
--------	-------------

**Interest on Town Debt.**

Appropriation for 1914,		\$40,500 00
	<i>Expenditures.</i>	
Coupons,	\$31,859 50	
Discount on temporary loans,	8,205 10	
	<hr/>	
Total expenditures,	\$40,064 60	
Transferred to unexpended balance account,	435 40	
	<hr/>	\$40,500 00

**Taxes.****State Tax.**

Appropriation for 1914,		\$35,875 00
	<i>Expenditures.</i>	
Massachusetts, Commonwealth of, tax,		\$35,875 00

**County Tax.**

Appropriation for 1914,		\$19,673 89
	<i>Expenditures.</i>	
Middlesex County, tax,		\$19,673 89

**Charles River Basin.**

Appropriation for 1914,		\$1,569 95
	<i>Expenditures.</i>	
Massachusetts, Commonwealth of, tax,		\$1,569 95

**Water Department.**

Appropriation for 1914,		\$18,000 00
	<i>Expenditures.</i>	
American City, subscription,	\$2 00	
Austin & Co., G. W., washers,	5 25	
Baxter, A. C., electric wiring,	5 58	
Bent & Emerson, supplies,	37 27	
Berry, C. C., washing windows,	1 00	
Boston Pencil Pointer Co., pencil sharpener,	4 06	
Boston & Maine R. R., freight,	308 54	
Boston Talking Machine Co., battery,	20	
Bowman, J. W., Co., repairs,	10 30	
Braman, Dow & Co., connections,	84 69	

Builders' Iron Foundry Co., supplies,	\$7 02
Byers, A. M., Co., pipe,	855 79
Chadwick Boston Lead Co., lead pipe,	190 31
Chapman Valve Mfg. Co., valves,	2 65
Coffey, Michael, splicing rope,	1 00
Critchett, J. O., express,	9 70
Currier, Henry A., spark plugs,	4 00
Cushing & Co., J., grain,	95 93
Dallman, H. I., brushes,	4 23
Davis & Farnum Mfg. Co., tees,	111 26
Dixon, John Taylor, stamp,	75
Domestic Engineering, subscription,	2 00
Edison Electric Illuminating Co., service,	24 10
Fire and Water Engineering, subscription,	2 00
Fletcher, A. C., supplies,	30 94
Frost & Adams Co., supplies,	76
Fuller, G. & Son, cement,	36 75
Gavin, Thomas J., teaming,	106 25
Gibbs Express Co., express,	50
Gray, Edwin N., inkwell,	1 00
Green & Co., S. B., hay,	75 24
Hersey Mfg. Co., meters,	1,215 10
Hobbs & Warren, time books,	4 00
Holmes, A. E., service,	3 00
Holmes, C. E., repairs,	1 00
Hood Rubber Co., repairing tires,	1 10
Johnston, J. G., badges,	3 75
Keefe's Express, express,	11 00
Keefe, D. F., repairs,	29 10
Kelly, Thomas F., horse shoeing,	19 50
Kneeland, Thomas H., horse shoeing,	48 19
Lead Lined Iron Pipe Co., fittings,	191 09
Library Bureau, cards,	70 23
Ludlow Valve Mfg. Co., valves,	729 73
Mahoney, D. J., repairs,	55 70
McArdle, H. B., office supplies,	8 80
McCarthy & Co., Charles J., tools,	10 60
McCarthy, D. F., lantern holders,	7 50
McGuire & Roche, auto policy,	60 75

McLauthlin Co., supplies,	\$108 30
Meister, D. A., repairs,	23 65
Mueller Mfg. Co., H., fittings,	820 68
Municipal Journal, subscription,	3 00
Murray & Emery Co., printing,	4 50
National Express Co., express,	1 82
National Paint and Varnish Co., paint,	25 50
New England Co., towels,	4 50
New England Tel. & Tel. Co., phones,	103 79
Pay rolls, weekly,	8,839 89
People's Coal Co., coal,	76 52
Perrin, Seamans Co., repairs,	14 85
Pevear & Co., W. H., pipe,	88
Pope, George B., grain,	58 52
Post Office Department, stamps,	105 40
Potter's Stables, carriage hire,	1 00
Proctor Co., S. E., supplies,	105 45
Rundlett, B. T., repairs,	74 08
Rundlett, D. S., salary,	1,087 51
Rundlett, D. S., sundries,	19 32
Sanitas Mfg. Co., supplies,	55 65
Shackley & Son Co., W. G., scraps,	5 50
Standard Iron Pipe and Foundry Co., pipe,	1,602 26
Standard Oil Company, polarine,	9 00
Sullivan, James H., oil and gasoline,	100 43
Sumner & Gerald, couplings,	49 66
Walker & Pratt Mfg. Co., castings,	18 15
Waltham Forge Co., repairs,	36 40
Walworth Mfg. Co., repairs,	24 48
Watertown Garage, storage repairs,	106 64
Watertown Lumber Co., cement,	60
Water Department, sundries,	2 75
Webster Lumber Co., lumber,	1 62
Whiting, M., repairs,	2 89
<hr/>	
Total expenditures,	\$17,986 40
Transferred to unexpended balance,	13 60
<hr/>	
	\$18,000 00

**Water, Special.**

Balance brought forward,	\$520 21	
Appropriation for 1914,	5,000 00	
		<hr/>
		\$5,520 21

*Expenditures.*

Baker, Joshua, jute,	\$5 83	
Baxter, A. C., repairs,	5 59	
Boston & Maine R.R., freight,	257 51	
Braman, Dow & Co., wrenches, etc.,	17 84	
Builders' Iron Foundry, plugs, etc.,	7 01	
Chadwick Boston Lead Co., lead pipe,	338 02	
Critchett, J. O., express,	60	
Currier, Henry A., plugs,	4 00	
Cushing & Co., J., grain,	53 27	
Davis & Farnum Mfg. Co., fittings,	128 02	
Fletcher, A. C., supplies,	17 90	
Fuller & Son, G., cement,	10 50	
Gavin, Thomas J., teaming,	9 75	
Green & Co., S. B., grain,	26 52	
Hobbs & Warren, time books,	4 00	
Keefe, D. F., connections,	30 00	
Kneeland, Thomas, horse shoeing,	41 11	
Ludlow Valve Mfg. Co., valves,	203 48	
Meister, D. A., repairs,	3 70	
Mueller Mfg. Co., H., supplies,	5 10	
Pay rolls, weekly,	2,066 05	
Perrin, Seamans & Co., supplies,	9 90	
Proctor Co., S. E., supplies,	42 59	
Rundlett, D. S., salary,	362 49	
Standard Cast Iron Pipe Co., pipe,	1,497 28	
Standard Oil Co., polarine,	9 00	
Sullivan, James H., oil and gasoline,	55 33	
Walworth Mfg. Co., repairs,	4 24	
Watertown Garage, repairs,	49 22	
		<hr/>
Total expenditures,	\$5,265 85	
Balance carried forward,	254 36	
		<hr/>
		\$5,520 21



**Metropolitan Water Tax.**

Appropriation for 1914,	\$18,688 47
-------------------------	-------------

*Expenditures.*

Massachusetts, Commonwealth of, tax,	\$18,688 47
--------------------------------------	-------------

**Cemetery Superintendent.**

Appropriation for 1914,	\$950 00
-------------------------	----------

*Expenditures.*

Safford, J. C., salary,	\$950 00
-------------------------	----------

**Cemetery, Contingent.**

Appropriation for 1914,	\$1,850 00
-------------------------	------------

*Expenditures.*

Allen Bros., stamp,	\$1 00
Allied Arts Publishing Co., subscription,	2 00
Bates & Co., L. L., repairs,	2 50
Beatrice & Son, A., manure,	50 00
Bent, H. F., repairs,	50
Bent & Emerson, supplies,	25 72
Burke, John, plumbing,	2 75
Campbell, Alexander, sods,	5 22
Donahue, M. J., boundary posts,	37 50
Dorntee Casket Co., straps,	1 50
Fletcher, A. C., supplies,	31 15
Gray, Edwin N., inkwell,	1 50
Hall, E. C., Jr., auto hire,	3 00
Holmes, C. E., repairs,	3 75
Kelly, Timothy, plants,	18 00
Library Bureau, case and cards,	3 45
McAveney, Kathryn, typewriting,	2 00
McGuire, M. E., typewriting,	25
McLauthlin & Co., supplies,	5 85
Meister, D. A., tripod and repairs,	22 90
Nally & Son, fertilizer,	3 00
New England Tel. & Tel. Co., service,	15 96
Pay rolls, weekly,	1,506 11
Pevear & Co., W. H., cement,	4 53
Potter's Stables,	37 00
Post Office Department, envelopes,	4 20

Prior Machine Shop, repairs,	\$1 25	
Quirk & Sons, Thomas, stone,	1 75	
Safford, J. C., incidentals,	12 20	
Simonds, supplies,	25	
Sullivan, James H., oil,	90	
Water Department, rates,	23 65	
Watertown Lumber Co., cement,	7 80	
Whitney, Moses, repairs,	2 15	
	<hr/>	
Total expenditures,	\$1,841 29	
Transferred to unexpended balance account,	8 71	
	<hr/>	\$1,850 00

**Miscellaneous.**

**Abatements, 1914.**

Appropriation for 1914,		\$3,000 00
	<i>Expenditures.</i>	
Abated by Assessors	\$2,999 99	
Transferred to unexpended balance account,	01	
	<hr/>	\$3,000 00

**Abatements, Prior to 1914.**

Appropriation for 1914,		\$2,500 00
	<i>Expenditures.</i>	
Abated by Assessors,	\$2,098 02	
Transferred to unexpended balance account,	401 98	
	<hr/>	\$2,500 00

**Acton, Main, Adams and Rutland Streets.**

Appropriation 1914,		\$1,400 00
	<i>Expenditures.</i>	
Bent & Emerson, pipe,	\$130 15	
Boston & Maine R.R. Co., freight,	46 41	
Fletcher, A. C., supplies	29 83	
McCarty & Co., C. J., manholes,	20 00	
Pay rolls weekly,	1,107 06	

Pevear & Co., W. H., brick and cement,	\$38 93
Simonds, supplies,	14 12
Sullivan, James H., oil,	13 50

---

Total expenditures, \$1,400 00

**Arlington Street Construction.**

Appropriation 1914, \$5,000 00

*Expenditures.*

Barber Asphalt Paving Co., asphalt,	\$1,753 42
Boston & Maine R.R. Co., freight,	65 51
Canfield, James F., trucking,	51 85
McCarty & Co., C. J., supplies,	390 60
Pay rolls, weekly,	1,523 64
Pevear & Co., W. H., brick and cement,	84 05
Waltham Trap Rock Co., crushed stone,	999 03
Winchester Rock and Brick Co., stone,	131 38

---

Total expenditures, \$4,999 48

Transferred to unexpended balance  
account, 52

---

\$5,000 00

**Beacon and Watertown Squares.**

Balance brought forward, 1914, \$72 58

*Expenditures.*

Hayes Brothers, concrete, \$72 58

**Common Street and Grenville Road.**

Appropriation 1914, \$5,800 00

*Expenditures.*

Bent & Emerson, pipe,	\$644 63
Boston & Maine R.R. Co., freight,	249 79
Coleman & Sons Co., J. C., sand,	3 00
Cushing & Co., J., grain,	46 00
Dyar Supply Co., tools,	45 00
Eastern Clay Goods Co., pipe,	72 73
Green & Co., S. B., grain,	52 07
Kneeland, Thomas H., horse shoeing,	22 45

McCarty & Co., C. J., manholes,	\$108 00	
National Express, express,	78	
Pay rolls, weekly,	4,018 98	
Pevear & Co., W. H., brick and cement,	142 79	
Sullivan, James H., oil,	35 17	
Walker & Pratt Mfg. Co., fittings,	3 29	
Walworth Mfg. Co., supplies,	3 89	
Watertown Lumber Co., lumber,	3 62	
White & Co., J. H., supplies,	24	
Yerxa, P. A., supplies,	2 50	
<b>Total expenditures,</b>	<b>\$5,454 93</b>	
Balance carried forward,	345 07	
		<b>\$5,800 00</b>

**Coolidge Heirs.**

Appropriation for 1914,		\$100 00
	<i>Expenditures.</i>	
Coolidge heirs, drainage,		\$100 00

**East End School Land, Taking.**

Appropriation 1914,		\$10,500 00
	<i>Expenditures.</i>	
White, James D., land,	\$7,172 45	
Balance carried forward,	3,327 55	
		<b>\$10,500 00</b>

**East End School Land, Lots Nos. 27 and 38.**

Appropriation 1914,		\$1,500 00
	<i>Expenditures.</i>	
White, James D., land,	\$1,108 41	
Balance carried forward,	391 59	
		<b>\$1,500 00</b>

**Drew Claim.**

Appropriation 1914,		\$1,100 00
	<i>Expenditures.</i>	
Rady, Andrew, attorney,		\$1,100 00

**Garfield Street Drain.**

Appropriation 1914, \$535 00

*Expenditures.*

Pay rolls, weekly,	\$109 45	
Transferred Town Meeting,	425 55	
Total expenditures,		\$535 00

**Grading, High School.**

Balance brought forward, \$117 71

*Expenditures.*

Breck Robinson Nursery Co., trees, etc.,	\$103 35	
Fletcher, A. C., seeds, etc.,	2 16	
Meister, D. A., stakes,	1 00	
Pay roll, weekly,	7 25	
Watertown Lumber Co., lumber,	1 05	
Total expenditures,	\$114 81	
Transferred to unexpended balance,	2 90	
		\$117 71

**High School, Special.**

Balance brought forward, \$3,014 14

*Expenditures.*

Babb & Co., E. E., books,	\$2 96	
Blount Co., J. G., supplies,	126 79	
Central Scientific Co., supplies,	118 72	
Chandler and Farquhar, supplies,	121 39	
Duff, John W., supplies,	663 20	
Holtzer-Cabot Electrical Co., electrical apparatus,	137 13	
Kewanee Mfg. Co., laboratory furniture,	63 37	
Rand, McNally & Co., maps,	12 50	
Remington Typewriter Co., supplies,	165 00	
Saunders & Co., George S., supplies,	366 57	
Thomas Co., F. H., mechanical supplies,	968 31	
Underwood Typewriter Co., supplies,	262 00	
Waterhouse, F. W., repairs,	6 00	
Total expenditures,	\$3,013 94	
Transferred to unexpended balance,	20	
		\$3,014 14

**Hosmer School Land.**

Brought forward, \$5,000 00

*Expenditures.*

Weeks, Joseph, land, \$5,000 00

**Hosmer School Plans.**

Appropriation 1914, \$500 00

*Expenditures.*

Haynes, A. F., plans, \$500 00

**Lexington Street Construction.**

Appropriation 1914, \$3,000 00

*Expenditures.*

Bent & Emerson, supplies, \$8 17

Cushing & Co., J., grain, 69 10

Fletcher, A. C., supplies, 1 95

Pay rolls, weekly, 1,414 23

Pevear & Co., W. H., coal, 22 18

Total expenditures, \$1,515 63

Balance carried forward, 1,484 37

\$3,000 00

**Lexington Street Drain.**

Appropriation 1914, \$1,500 00

*Expenditures.*

Bent & Emerson, pipe, \$204 18

Boston & Maine R.R. Co., freight, 95 55

Pay rolls, weekly, 1,084 17

Pevear & Co., W. H., brick and cement, 116 08

Total expenditures, \$1,499 98

Transferred to unexpended balance  
account, 02

\$1,500 00

**Maplewood Street.**

Appropriation 1914,

**\$5,600 00***Expenditures.*

Bent & Emerson, pipe,	<b>\$413 34</b>
Berry, Thomas E., repairs,	1 45
Boston & Maine R.R. Co., freight,	143 12
Carter Clothing Co., supplies,	6 00
Critchett, J. O., express,	25
Cushing & Co., J., grain,	115 50
Dyar Supply Co., manholes, etc.,	127 30
Fletcher, A. C., hardware supplies,	70 90
Kelly, Thomas F., horse shoeing,	1 80
Hood Rubber Co., sand,	1 50
McCarty & Co., C. J., tools,	15 47
Pay rolls, weekly,	<b>4,228 73</b>
Pevear & Co., W. H., brick and cement,	293 81
Roberts Iron Works Co., boiler repairs,	13 96
Rowe Contracting Co., drillman,	87 50
Simonds, sulphur,	9 80
Sullivan, James H., oil,	17 10
Watertown Relief Hospital, services,	5 00
White & Co., J. H., supplies,	16 62
Yerxa, P. A., supplies,	70

Total expenditures,	<b>\$5,569 85</b>
Balance carried forward,	30 15

**\$5,600 00****Moderator.**

Appropriation for 1914,

**\$40 00***Expenditures.*

Keefe, Joseph H., moderator,	<b>\$40 00</b>
------------------------------	----------------

**New Fire Station.**

Balance brought forward,

**\$321 09***Expenditures.*

Kress & Son, O. T., balance on truck,	<b>\$300 00</b>
Transferred to unexpended balance account,	21 09

**\$321 09**

**New Scales.**

Appropriation 1914, \$800 00

*Expenditures.*

Fairbanks Co., scales,	\$504 00
Fletcher, A. C., supplies,	3 86
Morris, E. O., labor,	2 75
Pay rolls, weekly,	120 75
Pevear & Co., cement,	60 48
Urban Real Estate Tr., carpenter work,	42 90
Watertown Lumber Co., lumber,	47 40
Transferred Town Meeting,	17 86

---

Total expenditures, \$800 00

**Orchard Street.**

Appropriation 1914, \$6,000 00

*Expenditures.*

Bent & Emerson, pipe,	\$440 13
Berry, Thomas E., repairing tools,	50
Bond & Co., Harold L., supplies,	4 00
Boston & Maine R.R. Co., freight,	210 67
Brown, Ellen, water,	3 00
Buffalo Steam Roller Co., pump repairs,	12 48
Burke, John, supplies,	84
Butler, George F., medicine,	4 85
Cambridge Iron Works, boiler repairs,	2 85
Cushing & Co., J., grain,	47 00
Dyar Supply Co., catch basins, etc.,	97 00
Eastern Clay Goods Co., pipe,	42 33
Eaton, L. N., tools,	37 50
Emerson, C. S., M. D., services,	3 00
Fletcher, A. C., supplies,	92 47
Green & Co., S. B., grain,	52 08
Hood Rubber Co., rubber boots and sand,	44 91
Ingersoll-Sergeant Drill Co., repairs,	13 35
McCarty & Co., C. J., manholes, etc.,	349 44
Nolan, E. C., horse shoeing,	6 50
Pay rolls, weekly,	3,739 84



Perrin Seamans Co., repairs,	\$6 50
Pevear & Co., W. H., brick and cement,	427 82
Roberts Iron Works Co., boiler repairs,	5 31
Sullivan, James H., oil,	22 11
Walker & Pratt Mfg. Co., repairs,	3 81
Waltham Forge, tools repaired,	9 75
White & Co., J. H., supplies,	29 92
Yerxa, P. A., supplies,	8 50

Total expenditures,	\$5,718 46
Balance carried forward,	281 54

---

\$6,000 00

#### Overlay, 1914.

Assessed by Assessors,	\$4,054 28
------------------------	------------

#### *Expenditures.*

Abatements granted by Assessors,	\$164 30
Balance carried forward,	3,889 98

---

\$4,054 28

#### Premium Account.

Balance carried forward,	\$1,457 55
Received on bonds, 1914,	459 91

---

\$1,917 46

#### *Expenditures.*

Old Colony Trust Co., expense and fees,	\$197 50
Transferred Town Meeting,	1,260 05

Total expenditures,	\$1,457 55
Balance carried forward,	459 91

---

\$1,917 46

#### South Side School.

Balance brought forward,	\$71,254 92
--------------------------	-------------

#### *Expenditures.*

Barnes Pope Electric Co., contract,	\$2,328 19
Bent, H. F., mirror,	3 00
Boston Post, The, advertising,	13 10

Burke, John, contract,	\$3,457 96
Butters' Express, express,	6 50
Commonwealth Heating Co., contract,	8,246 87
Critchett, F. E., insurance premium,	98 00
Elliott & Co., James, painting,	40 90
Fairbanks Co., wheelbarrow,	6 50
Fletcher, A. C., supplies,	8 06
Gallagher, T. James, premium,	50 00
Gavin, T. J., grading,	50 00
Globe Newspaper Co., advertising,	18 90
Gray, A. F., plans,	3,080 00
Griffith, W. C., mats,	15 20
Johnston, E. G., typewriting,	75
Locatelli & Co., J. E., contract,	52,564 75
McDonald, Mrs., cleaning,	6 20
McGlaulin, B. Fay, premium,	55 00
McGuire, M. E., typewriting,	4 44
McGuire & Roche, premium,	50 00
McKenney & Waterbury, fixtures,	489 69
Mulhearn, Mrs., cleaning,	4 40
Newcomb, J. W., closets,	35 00
Newton and Watertown Gas Light Co., supplies,	10 50
Nicson, Mrs., cleaning,	4 80
Proctor & Co., S. E., supplies,	28 10
Revere Rubber Co., mats,	44 00
Sewer Department, connections,	156 97
Spaulding Blueprint Co., blueprints,	39 00
Strangman Mfg. Co., wall case,	155 00
Tribune-Enterprise, advertising,	13 13
Walker & Pratt Mfg. Co., ash barrels,	11 25
Water Department, connections,	54 00
Wells, John K., grill work,	15 00
	<hr/>
Total expenditures,	\$71,165 16
Balance carried forward,	89 76
	<hr/>

\$71,254 92

**South Side School, Furnishings.**

Appropriation 1914, \$2,500 00

*Expenditures.*

Allen Shade Holder Co., curtains,	\$270 00
Buttrick Lumber Co., lumber,	3 50
Gray, A. F., services,	141 00
Readsboro Chair Co., hall chairs,	368 00
Stearns Desk Co., H. L., desks and chairs,	1,715 20

Total expenditures, \$2,497 70

Transferred to unexpended balance  
account, 2 30

\$2,500 00

**Tax Titles.**

Appropriation for 1914, \$250 00

*Expenditures.*

Holland, J. B., collector,	\$173 85
Transferred Town Meeting,	75 00

Total expenditures, \$248 85

Transferred to unexpended balance  
account, 1 15

\$250 00

**Unpaid Bills.**

Appropriation for 1914, \$4,581 89

*Expenditures.*

Abatements,	\$3,581 67
Andrews, A. H., milk,	21 20
Boston, City of, care,	182 17
Boston & Maine R.R. Co., rent of land,	6 25
Clafflin & Co., W. A., medicine,	33 61
Edison Electric Illuminating Co., service,	18 30
Howard Ice Co., ice,	6 10
Gannon, John A., rent,	8 00
Hughes, W. S., groceries,	33 00
Kelly, Thomas F., horse shoeing,	75
Kenslea, D. L., repairs,	1 90
Lakeville State Sanatorium, care,	16 00

Library Bureau, desks,	\$108 00
Lowell, City of, aid,	1 00
Lynn, City of, aid,	2 00
Malden, City of, care,	52 50
Massachusetts, Commonwealth of, board,	17 71
McFarland, Estate of Rose, rent,	44 00
McLauthlin & Co., supplies,	75
Melrose, City of, care,	116 08
National Express, express,	30
Newton, City of, board,	47 04
New England Tel. & Tel. Co., phones,	11 32
New England Co., towels,	90
Nolan, E. C., horse shoeing,	9 00
North Reading State Sanatorium, care,	1 71
Popular Market, provisions,	21 41
Potter's Stables, carriage hire,	40 00
Shugrue, Ellen, care of office,	2 13
Snow's Market, fish,	15 20
Revere, Town of, care,	60 01
Waltham, City of, care,	72 21
Water Department, rates,	11 88
Transferred Town Meeting,	37 79

---

Total expenditures, \$4,581 89

**West School Improvement Fund.**

Balance brought forward, \$14 31

*Expenditures.*

Pay roll, \$14 31

**West Watertown Sewer.**

Balance brought forward, \$746 11

*Expenditures.*

Bent & Emerson, hardware,	\$2 60
Berry, Thomas E., repairs,	1 75
Fletcher, A. C., hardware,	23 98
Martin, J. J., rent of boiler,	10 00
Pay rolls, weekly,	626 28
Pevear & Co., W. H., cement,	35 75

Proctor & Co., S. E., tools,	\$29 70
Stuart & Sons Co., T., rent of boiler,	6 00
Waldo Bros., pipe,	7 65
	<hr/>
Total expenditures,	\$743 71
Transferred to unexpended balance account,	2 40
	<hr/>

\$746 11

**Treasury Receipts.**

Almshouse, miscellaneous,	\$563 47
Cemetery, care and sale of lots,	2,074 36
Collector, tax sales and advertising,	263 95
Dog licenses, Middlesex County,	573 79
Dog officer, Middlesex County,	86 00
Fire Department, sale of wagon gear,	5 00
Health, swill, etc.,	2,307 36
Highway, miscellaneous,	70
Interest, 1911 taxes,	49 49
Interest, 1912 taxes,	13 99
Interest, 1913 taxes,	2,058 10
Interest, 1914 taxes,	299 15
Interest, bonds sold,	256 84
Interest, deposit Union Market National Bank,	2,007 41
Interest, swill bill,	10 66
Lovell Bros., rent of land,	275 00
Massachusetts, Commonwealth of,	
Boston Elevated Street Railway tax,	3,539 34
Street Railway tax,	10,347 79
Corporation tax, 1913,	485 68
Burial soldiers and sailors,	100 00
Public service tax,	2,471 15
Business corporation tax,	53,891 01
Bank tax (net),	842 67
State Aid,	1,426 00
Tuition,	1,519 43
Milk Inspector, fees,	30 50
Mothers' Aid, miscellaneous,	803 34
Outside Aid, miscellaneous,	785 06

Peddlers' licenses,	\$42 50	
Police, District Court fines,	540 32	
Police Department, sale of horse,	90 00	
Public Library, fines,	175 24	
School Department, miscellaneous,	210 56	
Sewer Department, miscellaneous,	1,747 72	
Sidewalks Department, miscellaneous,	1,959 73	
Taxes, 1914, additional personal,	9,046 04	
Additional polls,	204 00	
Moth,	1,455 88	
Middlesex and Boston excise tax,	516 08	
Non-resident bank tax,	156 88	
Resident bank tax,	1,804 12	
Polls,	9,572 00	
Town Clerk, licenses,	165 50	
Town Hall, rent,	909 00	
Town Records, sale of,	34 00	
Town scales, fees,	24 80	
Water Department, miscellaneous,	13 40	
Water Receipts (net),	71,999 33	
Weights and Measures, fees,	87 16	
		\$187,841 50

*Expenditures.*

The following amounts were anticipated receipts and were transferred to appropriations at Town Meeting, March, 16, 1914

Water Income,	\$60,000 00
Bank and Corporation tax,	53,000 00
Street Railway tax,	12,000 00
Estimated polls,	8,000 00
Miscellaneous receipts,	20,000 00
	\$153,000 00

The following court execution was also paid :

Downey, Mary, injuries,	500 00
-------------------------	--------

Total expenditures,	\$153,500 00	
Transferred to unexpended balance,	34,341 50	
		\$187,841 50

**Statement of Assets and Liabilities, December 31, 1914.***Assets.*

Real and Personal property, as per appraiser's schedule,	\$1,217,095 00	
Cash on hand,	87,718 06	
Uncollected taxes as follows:		
1905,	275 63	
1906,	275 04	
1907,	734 94	
1912,	334 49	
1913,	4,531 76	
1914,	91,467 16	
Bills receivable,	2,889 15	
		<hr/> \$1,405,321 23

*Liabilities.*

Notes, anticipation of revenue, due		
April, 1915,	\$125,000 00	
Bonded debt,	767,525 00	
Unexpended balances forward,		
Common Street and Grenville Road,	345 07	
East End School Plans,	2,500 00	
East End School Land, Taking,	3,327 55	
East End School Land, Lots Nos. 27 and 38,	391 59	
Lexington Street Construction,	1,484 37	
Lost Liens,	454 40	
Maplewood Street Sewer,	30 15	
Orchard Street,	281 54	
Outstanding check account,	26 55	
Overlay, 1914,	3,889 98	
Premium Account,	459 91	
South Side School,	89 76	
Water Special,	254 36	
Department accounts transferred to unexpended balance account,	43,735 37	
Unpaid Bills, 1914,	1,641 83	
		<hr/> \$951,437 43
Surplus,	453,883 80	
		<hr/> \$1,405,321 23

**Unpaid Bills.**

The following are all the unpaid bills sent to the Auditor:

**Abatements.**

Granted by Assessors for 1913,		\$497 36
--------------------------------	--	----------

**Almshouse.**

Water Department, rates,		\$60 28
--------------------------	--	---------

**Assessors.**

Graphic Press, printing,	\$4 75	
New England Co., towels,	1 80	
New England Tel. and Tel. Co., phone,	21 56	
York Safe and Lock Co., repairs,	1 85	
	<hr/>	\$29 96

**Finance Committee.**

Potter's Stables, express,		\$3 00
----------------------------	--	--------

**Health Department.**

Boston, City of, care,	\$40 00	
Cambridge, City of, care,	128 57	
Kay, H. E., repairs,	3 00	
	<hr/>	\$171 57

**Highway Department.**

Devlin, J. J., repairs,	\$5 40	
Hobbs & Warren, books,	8 00	
	<hr/>	\$13 40

**Insurance.**

Critchett, F. E., premiums,	\$149 60	
McGlauffin, B. Fay, premium,	24 00	
	<hr/>	\$173 60

**Mothers' Aid.**

Boston, City of, aid,	\$88 00	
Creeley, Dr. O. S., services,	20 00	
Drew, Patrick, rent,	10 00	
Springfield, City of, aid,	22 00	
	<hr/>	\$140 00



**Outside Aid.**

Boston, City of, care,	\$52 00	
Harrison, Mary E., rent,	6 00	
Lynn, City of, care,	52 00	
Massachusetts, Commonwealth of, board,	32 00	
Newton, City of, care,	58 10	
People's Coal Co., fuel,	8 30	
Revere, City of, care,	8 82	
Tracey, M. A., rent,	48 00	
	<hr/>	\$265 22

**School Department.**

Boston, City of, tuition,	\$7 00	
Edison Electric Illuminating Co., ser- vices,	81 02	
People's Coal Co., fuel,	153 08	
	<hr/>	\$241 10

**Town Hall.**

Edison Electric Illuminating Co., ser- vice,	\$31 10	
Newton and Watertown Gas Light Co., service,	1 71	
Water Department, rates,	13 53	
	<hr/>	\$46 34
Total unpaid bills,		<hr/> \$1,641 83

Respectfully submitted,

W. W. NORCROSS, Jr., *Auditor.*

## REPORT OF COLLECTOR OF TAXES.

Although discounts for early payment of taxes were not allowed this year, the proportion of 1914 taxes paid by November 15 was as large as the proportion of 1913 taxes the year before.

The proportion outstanding January 1, is twenty-three per cent. Last year the proportion outstanding was nineteen per cent. Real estate taxes for 1913 have been practically cleaned up. Personal taxes for 1913 are unpaid in many instances. Most of these will be collected before the end of February.

There were assessed for 1914, 4882 polls. The number of registered voters is 2704, so that forty-four per cent of the assessed polls are not voters. The number of 1912 polls which have been abated because of inability of constables to locate persons is eight per cent of the number assessed, which is not a large percentage where there is such a considerable floating population.

Five years ago the salaries of the Collector, Treasurer and Auditor were made \$1500 per year. Since then the Town has grown in population and valuation more than thirty per cent, and the work of these departments has increased in a larger proportion. An increase of twenty per cent in salary is asked for. The Finance Committee has been asked to recommend a salary of \$1800.

Many new people have come to town whose family names are similar to those of others here. For that reason the addresses have been added to the names published for non-payment of 1914 taxes before January 1.

JOSEPH B. HOLLAND,  
*Collector of Taxes.*

December 31, 1914.

**Summary of Uncollected Taxes.***1914 Taxes.*

Original Commitment,	\$392,545 20
Excise tax,	516 08
Additional polls,	204 00
Additional December Assessment,	9,046 04

---

\$402,311 32

Abatements granted,	\$3,107 38
Tax paid Treasurer,	307,724 18

---

Total credits, 310,831 56

Balance outstanding, \$91,479 76

*1913 Taxes.*

Outstanding beginning of 1914,	\$66,988 04
Additional polls,	80 00

---

\$67,068 04

Abatements granted,	\$782 50
Tax paid Treasurer,	62,073 14

---

Total credits, 62,855 64

Balance outstanding, 4,212 40

*1912 Taxes.*

Outstanding beginning of 1914,	\$1,945 68
Abatements granted,	\$1,354 66
Taxes on Tax Title credited,	86 45
Taxes paid Treasurer,	170 08

---

Total credits, 1,611 19

Balance outstanding, 334 49

<i>1911 Taxes.</i>	
Outstanding beginning of 1914,	\$1,096 86
Abatements granted,	\$743 36
Taxes on Tax Titles credited,	87 40
Taxes paid Treasurer,	266 10
	<hr/>
Total credits,	1,096 86
	<hr/>
1905, 1906, and 1907 lost liens in suit,	\$1,285 61
	<hr/>
	\$97,312 26

**Total Payments to Treasurer by Tax Collector.**

1914 taxes,	\$307,724 18
Interest on same,	\$299 15
1913 taxes,	62,073 14
Interest on same,	2,058 10
1912 taxes,	170 08
Interest on same,	13 99
1911 taxes.	266 10
Interest on same,	49 49
	<hr/>
Total taxes,	\$370,233 50
Total interest,	2,420 73
Received from statements of liens,	263 95
	<hr/>
Total paid Treasurer,	\$372,918 18
Approved December 31, 1914.	

W. W. NORCROSS, Jr.  
*Auditor.*

**LIST OF UNPAID TAXES.  
As Required by Town By-Laws.**

**1914 Property Taxes Unpaid December 31, 1914.**

(Taxes paid or abated since close of books are marked with \*)

Abbott, Jane A., Parker Street . . . . .	\$79 93
Alarie, Elizabeth F., 195 Fayette Street . . . . .	32 65
Allen, Alice M., 14 Nichols Avenue . . . . .	18 02
Allen, Charles S., 14 Nichols Avenue . . . . .	59 36
Allen, Venetia H., 21 Highland Avenue . . . . .	36 04
Alles, John, 453 Mt. Auburn Street . . . . .	587 24
Andrews, Heirs Ann, 44 Cottage Street, balance . . . . .	34 98
Andrews, Austin H., 43 Franklin Street . . . . .	*21 20
Andrews Edith P., 43 Franklin Street . . . . .	*173 57
Aprahanian, Elizabeth, 3 Crawford Street . . . . .	186 56
Aprahanian, Manoog, 3 Crawford Street . . . . .	16 96
Armenaugh, Peter, 25 Nichols Avenue . . . . .	8 48
Barker, H. C., 311 Arsenal Street . . . . .	63 60
Bailey, Ambrose C., 13 Union Street, balance . . . . .	72 62
Barnes, Heirs Elizabeth, 83 Main Street . . . . .	154 76
Barrett, Deborah M., 540 Main Street . . . . .	72 08
Barrett, John P. and Ellen A., 536 Main Street . . . . .	118 30
Barrett, John P. and Ellen A., 536 Main Street . . . . .	159 00
Barrett, John P., 536 Main Street . . . . .	54 06
Barrett, Peter P., 536 Main Street . . . . .	8 48
Barry, Johanna J., 32 Bacon Street . . . . .	64 66
Barry, Mary A. and Kelley, Catherine L. . . . .	37 32
Becklind, Emil and ux., 183 Highland Avenue . . . . .	51 94
Bemis Rubber Co., 76 Stanley Avenue, balance . . . . .	3 18
Benger, Robert and ux., 53 Wilmot Street . . . . .	20 99
Benjamin, Charles W., 28 Marshall Street . . . . .	*21 20
Bent, Charles F., Admr. Estate John E., Fifield Street . . . . .	6 36
Blaisdell, Ernest R., Brookline Street . . . . .	36 89
Bleiler, Charles J., 347 Arsenal Street . . . . .	8 48
Bleiler, Heirs Elizabeth, 249 Arsenal Street . . . . .	513 47
Bluestone, Gertrude, 17 Myrtle Street . . . . .	72 30
Bluestone, Morris, 17 Myrtle Street . . . . .	6 36
Boghosian, D., Bigelow Avenue . . . . .	66 78
Boone, Alice Mae, Yarmouthville, Maine . . . . .	93 01
Boyle, John, 616 Main Street . . . . .	6 36
Boyle, John et al., 616 Main Street . . . . .	254 40
Breed, Stella E., 361 School Street . . . . .	110 24
Brooks, Helen W., 97 Langdon Avenue . . . . .	90 10
Brooks, Lyman W., 97 Langdon Avenue . . . . .	6 36
Brooks, Sarah L. J., 99 Russell Avenue . . . . .	129 33
Brown, Ella M., property sold by person assessed . . . . .	64 03
Bruce, Eric G., 16 James Street . . . . .	28 62
Bryant, Alice T., 37 Harrington Street . . . . .	37 10
Buchan, William, 72 Nichols Avenue, balance . . . . .	31 65
Bullock, Katherine M., 10 Winsor Avenue . . . . .	155 19
Burke, Mary A., Union Street . . . . .	125 08
Burke, Susan, 51 Olney Street . . . . .	37 10
Burns, Edward M., 37 Riverside Street . . . . .	56 18
Bustin, Esther A., 83 Franklin Street . . . . .	93 01
Bustin, James T., 128 Summer Street . . . . .	262 89
Butler, George F., 45 Main Street . . . . .	46 64
Cady, Annie M., Howard Street . . . . .	59 36

Callan, Mary E., 15 Cottage Lane . . . . .	\$26 93
Camora, Joseph, 48 Summer Street . . . . .	151 37
Cannon, Patrick J., 31 Gilbert Street . . . . .	72 08
Carr, Rose C., 105 Laurel Street . . . . .	54 06
Cide, K., 42 Mt. Auburn Street . . . . .	2 12
Clement, Ralph, 19 James Street . . . . .	75 69
Coffey, Annie G., 200 Summer Street . . . . .	41 77
Cohen, Abraham, 43 Elliot Street . . . . .	4 24
Colby, Lulie E., 86 Bailey Road . . . . .	94 77
Colby, Marjorie K., Union Street . . . . .	16 96
Colligan, Catherine M., 5 Royal Street . . . . .	55 55
Conley, James J., 579 Mt. Auburn Street . . . . .	240 62
Connors, James, 36 Prescott Street . . . . .	76 32
Connors, Julia, 36 Prescott Street . . . . .	4 24
Conti, Annie, 53 Riverside Street . . . . .	54 91
Conti, Felix, 5 Main Street . . . . .	12 72
Coolidge, Frank E., 703 Mt. Auburn Street . . . . .	1220 06
Coolidge, Herbert, Trustee John Coolidge, Jr., Estate . . . . .	851 18
Coolidge, Herbert, et al., 77 Garfield Street . . . . .	84 80
Coolidge, Heirs Martha J., . . . . .	263 94
Corcoran, Mary, 57 Cottage Street, balance . . . . .	16 51
Costa, Josephine, 59 Riverside Street . . . . .	117 88
Costello, Mary Irene, 54 Adella Avenue, West Newton . . . . .	113 42
Crawford, Mattie C., 703 Mt. Auburn Street, balance . . . . .	69 95
Creeley, Maude E., 128 Mt. Auburn Street . . . . .	191 87
Creeley, Oscar S., 128 Mt. Auburn Street . . . . .	36 04
Critchett, Alice M., 100 Church Street . . . . .	131 23
Critchett, Frederic E., 100 Church Street . . . . .	677 15
Critchett, Lois P., 100 Church Street . . . . .	22 26
Crowe, Selina S., 41 Eliot Street . . . . .	248 04
Cunniff, P. Sarsfield, et al. . . . .	103 25
Cunningham, Alice G., 25 Capitol Street . . . . .	71 87
Cunningham, Mary A., 96 Dexter Avenue . . . . .	80 56
Cutter, Harris M., 25 Langdon Avenue . . . . .	4 24
Cutter, Nellie A., 25 Langdon Avenue . . . . .	116 60
Dailey, Henry E., 31 Main Street . . . . .	16 96
Dalgranian, Aigul, 27 Elton Avenue . . . . .	89 04
Dalton, Lavina, 207 North Beacon Street, balance . . . . .	84 02
Dangredo, Frank, Wilmot Street . . . . .	50 88
Dardis, Heirs Mary J., 32 Cuba Street . . . . .	73 57
Davenport, Albert M., 88 Grove Street . . . . .	120 84
Davenport, Alfred M., 88 Grove Street . . . . .	437 78
Davenport, Emma J., 88 Grove Street . . . . .	527 88
Davis, Herbert L., Langdon Avenue . . . . .	131 44
Delaney, Emma E., 897 Belmont Street . . . . .	346 56
DeMerritt, Charles M., 11 Olney Street . . . . .	53 00
Dennen, Alice A., 16 Langdon Avenue . . . . .	121 90
DerArakalian, Vartan, 54 Crawford Street . . . . .	60 42
Di Giacomo, Maria, 87 Arlington Street . . . . .	106 00
Divechio, Maria A., Chadbourne Terrace . . . . .	92 22
Divechio, Vincenzo and Maria A., Chadbourne Terrace . . . . .	116 60
Dolan, Heirs Johanna, 22 Lyons Court . . . . .	23 32
Dolbier, Edgar B., 9 Jewett Street, balance . . . . .	55 34
Donabed, E., 61 Nichols Avenue . . . . .	2 12
Donnelly, Thomas 27 Grenville Road . . . . .	27 56
Ducakis, Estratias G., 37 Elton Avenue . . . . .	4 24
Duncan, William W., 15 Upland Road . . . . .	176 81
Duncan, Sarah V., 43 Cypress Street . . . . .	104 73

Dunn, Julia, 19 Lyons Court.....	\$31 80
Dutton, Florence, 206 Arlington Street.....	160 28
Earle, Julia H., Extrx., Edw. P. Earle Estate, balance.....	85 90
E. C. Manufacturing Co.....	451 56
Eisenham, Ida J., 31 Inman Street, Cambridge.....	58 73
Emery, F. D., 9 Franklin Street.....	34 35
Essayan Brothers, 55 Nichols Avenue.....	10 60
Essayan, Boghos and Karakin, 55 Nichols Avenue.....	63 60
Farley, Millie E., Mt. Auburn Street.....	574 52
Farrell, Patrick and Jane, 19 Lyons Court.....	4 24
Fay, Mabel H., Adams Avenue.....	167 48
Fearing, Alice I., Newton, Mass.....	15 90
Ferrins, Rose K., French Street.....	49 61
Fewkes, Heirs Jesse, 53 Maple Street, balance.....	*18 63
Finnegan, John, 12 Bacon Street.....	5 30
Fisher, Heirs John, 61 North Beacon Street.....	46 64
Fisher, Martin W., 305 School Street, Waltham.....	8 48
Fitch, Mary A., Priest Road.....	244 86
Flaherty, William and McNally, James C., balance.....	148 68
Fleck, Charles H., 27 Lloyd Road.....	108 12
Fleming, Henry E., 22 Eliot Street.....	104 73
Fleming, Mary C., 11 Dexter Avenue.....	139 93
Flynn, Daniel C., 65 Mt. Auburn Street.....	34 98
Foley, Heirs Mary E., 48 Olney Street, balance.....	88 32
Frazer, Daniel R., Bates Road.....	163 24
Frazer, Experience W., 24 Washburn Street.....	82 41
Frye and Hinckley, Spring Street.....	6 36
Fuller, Annie M., 297 Waverley Avenue, balance.....	35 59
Fuller, Carrie M., 119 Palfrey Street.....	213 70
Fuller, Edward W., Spruce Street.....	178 08
Fuller, Samuel A., 126 Spruce Street.....	362 33
Fuller, Samuel A., 2d, 164 Walnut Street.....	204 58
Fuller, S. Isabella, 126 Spruce Street.....	1406 62
Gallagher, Ellen M., et al., Cross Street.....	52 79
Gallagher, Richard F., 55 Green Street.....	54 49
Gallagher, T. James, 3 Green Street.....	508 80
Garabedian, Haig, 1 Oliver Road.....	58 73
Gately, Mary T., 160 Langdon Avenue.....	122 96
Gavin, Jennie A., 66 Irving Street.....	*744 97
Gavin, Thomas J., 66 Irving Street.....	*159 00
Girard, Phillippio, 103 North Beacon Street.....	6 36
Glasby, Frederick H., 30 Maple Street.....	85 65
Gleason, Heirs John, Myrtle Street, balance.....	119 87
Gleason, Heirs Patrick, 188 Summer Street.....	43 25
Glover, Charles A., 20 Fifield Street.....	471 43
Glynn, John, 14 Spring Court.....	25 87
Goldthwaite, James A., Bellevue Road.....	138 86
Goodspeed, George E., 279 Mt. Auburn Street.....	(3 60
Gove, Percy E., 73 Pinckney Street, Boston.....	38 16
Greek, Jim.....	2 12
Green, Horatio, Stuart Street.....	10 60
Green, William H., 29 Harrington Street.....	43 46
Grund, Hedwig, 141 Spruce Street.....	102 82
Guiffre, Joseph, 75 Main Street.....	12 72
Hadley, Marion W., 1 Appleton Street.....	123 81
Hall, Charles W., 183 Grove Street, abatement pending.....	4 24
Hall, Ethel P., 182 Palfrey Street, balance.....	37 14
Hall, Laila C., 73 Marshall Street.....	135 68

Harrington, Charlotte M., 984 Belmont Street.....	\$6 36
Harrington, Everett W., 984 Belmont Street.....	655 08
Hartford, Jane A., 264 North Beacon Street.....	53 64
Hartshorn, Charles J., Winsor Avenue.....	82 68
Hatch, Heirs Lizzie W., 22 Fifield Street, balance.....	21 30
Hayden, Annie A., Arlington Street, balance.....	*2 93
Hazelton, John F., North Beacon Street.....	2 12
Henderson, Anna A., 16 Walnut Street.....	201 19
Henderson, Charles W., Jr., 16 Walnut Street.....	76 32
Herman, Robert L., 808 Belmont Street, balance.....	*31 00
Hermansen, Hans, 44 Gilbert Street.....	59 36
Hewitt, Agnes, 59 Capitol Street.....	77 38
Hewitt, Francis J., 59 Capitol Street.....	92 22
Hill, Alice C., 339 School Street.....	107 06
Hill, Thomas A., Brookline Street.....	80 56
Hilton, Harriett L., Brookline, Mass.....	71 02
Hinkley, Ora E., Mt. Auburn Street.....	25 44
Hodge, Charles H., Bates Road.....	418 70
Hodge, Charles H., et al., Bates Road.....	50 77
Hodge, Margaret L., 45 Bates Road.....	136 74
Holmes, Clinton E., 94 Union Street.....	86 92
Holmes, Vernon C., 94 Union Street.....	4 24
Hootstein, Hyman, Arsenal Street.....	31 80
Horan, Charles B., 18 Carroll Street, balance.....	19 85
Howe, Carrie G., 105 Palfrey Street.....	102 19
Howe, Isabelle M., 58 Marshall Street.....	*117 03
Howes, Alvin G., and Ernest W., North Beacon Street.....	20 14
Howes, Flora A., 256 North Beacon Street.....	57 46
Hubbard, Clara H., 14 Fayette Street.....	64 03
Hubbard, Herbert W., Fayette Street.....	10 60
Hughes, Edward F., 20 Hawthorne Street.....	*79 93
Hunter, John W., 50 Hall Avenue.....	80 56
Jenks, Harriet L., 45 Hall Avenue, balance.....	9 54
Jenson, John K., 276 Main Street.....	434 60
Joe, Georgie, 29 Elton Avenue.....	4 24
Johnson, Jacob, 78 Dexter Avenue.....	40 71
Johnson, Jacob J., et al., 78 Dexter Avenue.....	42 40
Jones, Arthur B., 29 Carroll Street.....	51 94
Jones, Minnie A., 69 Garfield Street.....	*240 84
Joseph, Armig A., 35 Nichols Avenue.....	145 01
Josselyn, Florence J., 15 Charles River Road.....	101 76
Joyce, Edward, 23 Boyd Street, balance.....	*42 65
Kalousdian, Reuben M., and Kaloused M., 539 Mt. Auburn Street.....	301 47
Kamishlian, R.....	*3 18
Karajian, Missik and Co., Arlington Street.....	10 60
Karsh, G., 602 Mt. Auburn Street.....	2 12
Kederian Bros, 5 Nichols Avenue.....	2 12
Keefe, Catherine F., 36 Bacon Street.....	20 14
Keefe, Cornelius H., 93 Main Street.....	63 60
Keefe, David F., Merchant s Row.....	*31 80
Keefe, Julia E., 93 Main Street.....	252 28
Keefe, Mary V., 14 Irving Street.....	*132 47
Keith, Heirs Kate H., 135 Watertown Street.....	*369 94
Kelley, Annie M., 32 Grenville Road, balance.....	2 00
Kelly, Ella B., 116 Main Street.....	257 58
Kelley, Heirs Francis M., 31 Waverley Avenue.....	57 46
Kelley, Harriet A., 39 Waverley Avenue, balance.....	35 41



Kelley, Margaret, Morse Street.....	\$149 25
Kelley, Thomas F., 2d, 50 Union Street.....	31 80
Kelley, Thomas F., Admr., Union Street.....	252 28
Kelley, Margaret C., 30 Irma Avenue.....	139 92
Kelley, Margaret T., 23 Lloyd Road.....	108 12
Kerr, Catherine, 36 Purvis Street.....	142 04
Kidder, Heirs George H., Auburn Place.....	52 37
Kilfoil, Lena C., 16 Lloyd Road.....	143 10
King, Daniel E., 51 Main Street.....	6 36
Knox, Josephine E., 178 Spruce Street, balance.....	75 26
Krey, Mary J., 83 Coolidge Hill Road.....	84 80
Krey, Henry A., 83 Coolidge Hill Road.....	10 60
Kulmaris, James and Pavlidis, Manelis,.....	21 20
Lacker, Lillian L., 278 North Beacon Street.....	25 44
Lalime, William E., Bates Road.....	*57 24
Lamb, John H., 111 Galen Street.....	193 99
Lane, Henry, 69 Waverley Avenue.....	5 30
Lane, Margaret A., 69 Waverley Avenue.....	130 38
Lannigan, Mary C., 375 School Street.....	118 72
Lathrop, Heirs William, 482 Main Street, balance.....	65 44
Leate, John N. and ux., 41 Wilmot Street.....	26 58
Leehan, Heirs Dennis, 23 French Street.....	53 00
Leighton, Maria A., 136 Arlington Street, balance.....	*58 88
Lynch, Elizabeth M., 74 Morse Street.....	100 92
Lindhe, Anna, 44 Charles Street.....	36 04
Lindsay, Robert, 56 Forest Street.....	21 20
Loring, J., & Co., Arsenal Street.....	116 60
Loring, Luella M., 186 Mt. Auburn Street.....	235 11
Lyford, Charles D., Newcastle, Maine.....	148 98
Lyman, Hattie S., 147 Church Street, balance.....	43
Lyons, John B., 22 Cuba Street.....	99 86
MacFarland, Alice M., 11 Lowell Avenue.....	77 38
Macoy, Corinne F., Mt. Auburn Street.....	6 36
MacVicar, Annie F., 16 Broadway.....	86 11
Maguire, Peter, 65 Arsenal Street.....	*5 30
Mahaney, William D., 16 Grenville Road.....	90 04
Mahoney, Annie A., 27 Irma Avenue.....	138 86
Mahoney, Daniel J., 53 Laurel Street, balance.....	*15 50
Malloy, Charles A., 6 Myrtle Street.....	77 17
Marcoux, Delvina M., 502a Main Street.....	3 18
Mason, Mabel G., 3 Centre Street.....	111 03
Massachusetts Fan Co., Howard Street.....	1159 64
Mattison, John E., Purvis Street.....	37 10
McAuley, Margaret, Bates Road.....	65 72
McCann, James G., 13 Adams Street.....	227 90
McCarthy, Jeremiah J., 287 School Street.....	*27 56
McCarthy, William P., 43 Forest Street.....	32 23
McElhiney, Eldon E., 72 Forest Street.....	2 12
McGuire, Margaret E., and Julia, 74 Forest Street.....	65 72
McHugh, Heirs Patrick, North Beacon Street, balance.....	34 42
McLauthlin, Heirs Thomas, 172 Summer Street.....	64 45
McNally, James C., 50 Church Street, balance.....	46 83
McNeil, Francis H., Perry Street.....	27 56
McPeake, Lillian V. C., 68 Spruce Street.....	1654 50
McQueeney, James, and Quinn, Annie, 185 Summer Street.....	45 58
McQuown, Thomas H., 99 Edenfield Street.....	12 72
McSherry, Catherine F., 83 Forest Street.....	49 82
McSherry Brothers, 83 Forest Street.....	48 76

McSherry, James H., et al., 83 Forest Street . . . . .	\$47 70
Mee, Ellen F., 21 Cottage Street . . . . .	49 61
Metropolitan Laundry Co., Spring Street . . . . .	383 30
Meyer, Dorothy, 34 Holt Street . . . . .	46 64
Mignault, Anna L., 49 Main Street . . . . .	7 42
Mitchell, Helen F., 86 Belmont Street . . . . .	44 52
Mix, Adolph F., 572 Main Street, . . . . .	95 40
Moir, Laura C., School Street, balance . . . . .	1 27
Monaghan, Edward, 18 Gilkey Court . . . . .	47 49
Moore, Annie J., 32 Chandler Street . . . . .	32 86
Moore, John K., 39 Chandler Street . . . . .	10 60
Morley, Catherine, 17 Elton Avenue . . . . .	93 71
Morse, Rose, 28 Springfield Street, Belmont . . . . .	178 08
Mugrudichian, Adrienne, 21 Oak Street . . . . .	26 75
Murdough, Albert B., 25 Russell Avenue . . . . .	544 22
Murphy, Heirs Dennis, 32 Myrtle Street . . . . .	57 24
Murphy, Abbie E., Prentiss Street . . . . .	82 68
Murphy, Heirs Edw. W. . . . .	153 70
Murphy, Richard H., 41 Morse Street . . . . .	74 63
Murray, Agnes B., 23 Waverley Avenue . . . . .	39 38
Murray, Edward, 147 Spruce Street . . . . .	81 62
Murphy, Thomas J., 8 Melville Terrace, balance . . . . .	38 10
Nally, Mary A., 25 Waverley Avenue . . . . .	297 23
Nally, Mary E., 48 Winter Street, balance . . . . .	17 67
Nelson, Marie, 130 Highland Avenue . . . . .	48 76
Nemith, Joseph and ux., Royal Street . . . . .	133 35
Nice, Zipporah, 56 Harrington Street . . . . .	3 18
Niles, James P., 140 Church Street . . . . .	117 03
Noble, Archie E., 32 Russell Avenue . . . . .	252 28
Nolan, Edward C., 8 Arsenal Street . . . . .	346 84
Nolan, John R., 7 Elmwood Avenue . . . . .	36 04
Norcross, Heirs George F., 51 Riverside Street . . . . .	67 00
Oakley Country Club, Belmont Street . . . . .	6422 54
O'Connell, Bridget E., 42 Westminster Avenue . . . . .	79 50
O'Connell, Mary K., 42 Westminster Avenue . . . . .	71 02
O'Connell, Patrick, 43 Paul Street . . . . .	85 86
O'Connell, Philomene M., Pequossette Street . . . . .	313 56
O'Connell Thomas, Westminster Avenue . . . . .	665 47
O'Connell, Thomas E., and Patrick, Pequossette Street . . . . .	16 96
O'Connell, Thomas E. and Philomene M., Pequossette Street . . . . .	351 72
O'Connell, Thomas E. and William G., Pequossette Street . . . . .	846 75
O'Connell, William G., Pequossette Street . . . . .	35 20
O'Grady, James F., 35 Maple Street . . . . .	*4 24
O'Halloran, Michael G., 70 Beechwood Avenue . . . . .	49 82
Ohanian, Nigohos M., Ksee, Chakcher M., 68 Bigelow Avenue . . . . .	154 76
Olsen, Christian, 44 Olcott Street . . . . .	57 24
O'Reilly, Heirs Jeremiah, 535 Pleasant Street . . . . .	40 28
Osborn, George P., 35 Oliver Street, balance . . . . .	50 74
Osgood, Archie W., Union Street . . . . .	4 24
Ostridge, Elizabeth, 198 Summer Street . . . . .	29 05
Ouderkirk, Mary A., 121 Spring Street . . . . .	40 71
Parisian Dye House, 404 Main . . . . .	96 96
Pascoe, Francis H., Frank Street . . . . .	115 33
Pascuzzi, Luigi, 170 Summer Street, balance . . . . .	42 69
Pearce, Richard M., Trustee, 28 Dexter Avenue . . . . .	142 47
Perkins, Thomas J., 31 Oliver Street . . . . .	102 61
Pevear, Annie L., Marion Road . . . . .	71 02
Pevear, Harold R., 53 Marion Road . . . . .	108 55

Pinkham, Caroline L., 32 Whitney Street.....	*\$66 78
Piper, Charles F., 41 Otis Street.....	93 71
Piscatelli, Vincenzo, 117 Pleasant Street.....	135 05
Pollock, Charles J., 76 Hovey Street.....	154 76
Porter, Heirs Elizabeth C., Galen Street.....	16 96
Powers, Catherine M., 61 Union Street.....	127 20
Priest Frederick S., Priest Road.....	88 41
Prior, Hattie C., 536 Beacon Street, Boston.....	119 57
Prior, Matthew, 17 Patten Street, abatement applied for.....	8 48
Proctor, Shirley B., 35 Upland Road.....	99 64
Quinlan, Heirs Patrick, 27 Waverley Avenue.....	13 57
Quinn, William J., 29 Purvis Street.....	94 34
Quirk, James H., 183 Fayette Street.....	2 12
Quirk, Delia, 57 Quirk Street.....	64 66
Quirk, Margaret, et al., 12 North Beacon Court.....	11 03
Ramino, Michelo, 14 Adams Street.....	70 18
Rattigan, Henry A., 51 North Beacon Street.....	110 03
Ravinio, D. N. & Co., 48 Mt. Auburn Street.....	6 36
Regan, John F., 31 Forest Street.....	62 33
Reid, Caleb and ux., 290 Harvard Street, Cambridge.....	51 94
Riccio, Pitro, 21 Nichols Avenue, balance.....	34
Ring, George G., 40 Marshall Street.....	154 01
Robillard, David, 47 Galen Street.....	10 60
Rooney, Mrs. Maria, 116 Riverside Street.....	73 57
Rowe, Johanna F., Lloyd Road.....	203 52
Ruggerio, Gynseppyna, 240 Palfrey Street.....	50 88
Russell, Charles, Trustee, now owned by Maurice F. Drummey, abatement pending.....	96 46
Russell, Emily B., 387 School Street.....	131 44
Russell, Howard, 23 Columbia Street.....	168 28
Russell, Jeremiah H., 75 Common Street.....	103 04
Ruth, Emma F., 42 Upland Road.....	116 60
Sawyer, Herbert H., 68 Marshall Street.....	520 98
Seiver, Heirs Mary E., 3 Capitol Street.....	145 22
Schaffner, George H., 36 Green Street.....	10 60
Scharff, Petrine, 11 Chapman Street.....	35 63
Shannahan, Mary J., 72 Elm Street.....	226 85
Shannahan, Patrick J., 72 Elm Street.....	*74 20
Shea, Cornelius T., 15 Lyons Court.....	1 06
Shea, Heirs Dennis G., 15 Lyons Court.....	42 40
Sherham, S., 592 Mt. Auburn Street.....	6 36
Schick, Jacob, Grove Street.....	135 68
Simonds, Luther, Main Street.....	74 20
Skehill, Patrick J., 47 Main Street.....	126 14
Smith, Hjalmar L., 5 Highland Avenue.....	60 42
Smith, Nellie, 74 Capitol Street.....	78 44
Solon, Mary G., 76 Forest Street.....	25 44
Spaulding, Elenah C., 153 Palfrey Street, balance.....	*71
Spencer, Thomas W., admr. Estate Caroline W. Spencer.....	10 60
Stanley, Augusta, 30 Elton Avenue.....	122 12
Stanton, Charles, 36 Purvis Street.....	82 68
Stanton, Heirs Walter B., 78 Marion Road.....	*70 81
Stevens, Charles B., et al., 17 Paul Street.....	118 09
Stephens, Emanuel, Elm Street.....	17 81
Stewart, Charles, 54 Olney Street.....	42 40
Stickney, Lottie C., 14 Spruce Street.....	133 35
Stone, Agnes J., Lincoln Street.....	313 76
Stone, Charles W., 162 Spring Street.....	278 15

Stone, J. Winthrop, 24 Lincoln Street .....	\$1067 00
Stone, Walter C., 12 Walnut Street .....	208 61
Strangio, Frank, Main Street.....	11 66
Sullivan, James H., 508 Main Street.....	104 94
Sullivan, Heirs John, 534 Pleasant Street .....	167 06
Sullivan, Rose M., 508 Main Street.....	91 16
Summers, Fanny, 319 School Street, balance .....	*1 62
Summers, Richard A., 319 School Street.....	21 20
Sylvestri, A., 9 Nichols Avenue.....	2 12
Taylor, Violet I., 287 School Street.....	190 60
Taylor, Violet I., admx. Estate Annie B. McCarthy.....	*9 54
Tedford, Philomena, 14 Gilbert Street, balance.....	24 09
Thayer, Samuel G., 31 Morse Street .....	111 30
The Gregorian Armenian Society of Parma, 23 Nichols Avenue....	117 66
Thierry, Adelaide H., et al., 132 Palfrey Street.....	134 62
Thierry, Louis S., 132 Palfrey Street.....	163 67
Thierry, Margaret P., 132 Palfrey Street.....	180 20
Thomas, John J., Arsenal Street.....	6 36
Thompson, Eldora J., 22 Bartlett Street.....	47 70
Thurlow, Henry A., 74 Pearl Street.....	154 76
Thwing, C. R., 219 Watertown Street, abatement pending.....	14 84
Tooghmanian, Mary J., Oak Street.....	78 45
Toomassian, Nerses M., 81 Elm Street.....	107 49
Train, Lucy, 92 Mt. Auburn Street.....	125 51
Tricomi, Angela, 113 Forest Street, balance .....	9 36
Tricomi, Domenico and ux., 113 Forest Street.....	11 66
Turk, Ellen F., et al., 805 Mt. Auburn Street.....	136 53
Twoomey, Phidolphious, 234 Sycamore Street, balance.....	14 84
Vahey, Annie M., Irving Street, balance.....	13 93
Vahey, John, 52 Arsenal Street.....	62 54
Vahey, Mary A. and Rose E., North Beacon Street.....	182 32
Vahey, Patrick, 13 Ladd Street.....	65 09
Vail, Jennie, balance.....	32 37
Vallender, George J., 57 Pequossette Street.....	12 72
Vallender, Celia, 57 Pequossette Street.....	87 35
Vaughn, George B., 39 Marshall Street, balance.....	45 84
Vignoles, Mary, Pond Street.....	81 62
Voner, Frank, Palfrey Street.....	31 80
Voner, Frank and Rosa, Palfrey Street.....	65 72
Walker, Duncan, 586 Mt. Auburn Street.....	12 72
Walker, Margaret, 35 Lloyd Road.....	108 12
Walsh, Andrew, 794 Mt. Auburn Street.....	6 36
Walsh, Theresa, 18 Irma Avenue.....	108 12
Walsh, William J., 810 Belmont Street.....	107 06
Wamboldt, Robert, 26 Myrtle Street.....	37 10
Ward, Benjamin J., 76 Capitol Street.....	78 44
Waterfall, William H., 78 School Street.....	187 62
Watertown Lumber Co.....	911 60
Whitcomb, Frank S., 2 Oliver Street, abated.....	*6 36
White, Delia A., 100 Summer Street, balance.....	18 12
White, Herbert W., 32 Langdon Avenue.....	8 48
White, Joseph B., Co., Arlington Street.....	95 40
White, Mary E., 14 Patten Street.....	157 31
White, Mary S., 68 Carroll Street.....	46 64
Whittemore, Mary L., 55 Morse Street.....	42 85
Whynot & Hinckley, 80 Spring Street, balance.....	3 18
Williams, Archibald, 10 Jewett Street, balance.....	34
Wilson, Ellen H., 61 Phillips Street.....	125 93

Wilson, M. Caroline, 5 Morse Street. . . . .	\$131 02
Winslow, Lilla J., 289 Waverley Avenue. . . . .	89 04
Wishart, Maude L., 67 Oliver Street, balance. . . . .	50 00
Wood, Annie, et al., Norseman Avenue. . . . .	133 56
Woodland, Charles L., 10 Harrington Street. . . . .	10 60
Worcester, Heirs Francis, Parker Street. . . . .	93 01
Worcester, Ralph, 56 Cypress Street. . . . .	4 24
York, William F., 114 Fayette Street, balance. . . . .	81 53

### Non-Resident List.

Aldrich, Heirs Gardner, Hingham. . . . .	\$126 36
Ambrose, Charles M., 32 Warren Avenue, Somerville. . . . .	7 42
Atherton, Fred L., Francis Street, Waverley. . . . .	6 36
Baboeuf, Eugene, 34 Gardner, Allston. . . . .	108 34
Bartlett, Willbert S., 27 State Street, Boston. . . . .	139 92
Bergman, Walter, 20 Erickson Street, Belmont. . . . .	4 24
Black, George F., 68 Main Street, Malden. . . . .	8 48
Blackmore, Walter R., 394 Massachusetts Avenue, Boston. . . . .	*4 24
Blake, Alice M., Fairfield Street, Dedham. . . . .	132 50
Blaikie, Luther, Harvard Square, Cambridge, balance. . . . .	19 08
Bonelli, Edw. H., 60 State Street, Boston. . . . .	11 20
Boston Personal Trust Co., Trust for Lyman, A. . . . .	3 18
Boutelle, Cyrus F., 17 Park Street, Gardner. . . . .	6 36
Brackett, Heirs Caroline R., Newton. . . . .	243 83
Brighton Five Cents Savings Bank, Brighton. . . . .	128 05
Bruce, Wallace E., Eagle Rock, Los Angeles, Cal. . . . .	4 24
Bullard, Willard A. and Hale, Edw. B., Trustees, Harvard Trust Co., Cambridgeport. . . . .	59 36
Burt, Curtis H., Cambridge. . . . .	141 20
Burton, Louise M., 364 Walnut Street, Boston. . . . .	*4 24
Buzzell, Edwin H., 71 Kilby Street, Boston. . . . .	*110 24
Cambridge Savings Bank, Cambridge. . . . .	292 58
Campbell, Daniel T., 85 Lexington Street, Somerville. . . . .	4 24
Carrall, Annie F., 68 Summer Street, Somerville. . . . .	4 24
Carrall, Thomas F., Everett. . . . .	8 48
Chase, Clarence L., 61 Winslow Avenue, Cambridge. . . . .	4 24
Chenery, Horace, Howard Street, Watertown. . . . .	42 40
Chisholm, Alexander C., 10 Schuyler Street, Roxbury. . . . .	4 24
Clayton, Frank H., 147 Milk Street, Boston. . . . .	5 30
Cline, Annie A., care of C. E. Cline, Frederick, Maryland. . . . .	274 33
Colbert, Patrick J., 83 Crest Avenue, Beachmont. . . . .	96 25
Cole, William Y., 30 Holyoke Street, Cambridge. . . . .	144 16
Coleman, John F., Coleman Bros., Everett. . . . .	99 65
Connolly, Michael J., 52 Ames Building, Boston. . . . .	88 05
Coolidge, Alice A., Lakeville San., Middleboro. . . . .	161 13
Crotty, Heirs Patrick, 2077 Commonwealth Avenue, Auburndale. . . . .	53 00
Crowley, Nellie M., 241 Perkins Street, Jamaica Plain. . . . .	3 18
Cushing, Edw. L., 1318 Jefferson Street, Philadelphia, Pa. . . . .	3 18
Curtis & Pope Lumber Co., owned by Nellie R. Gilbert, Hardy Avenue, Watertown, balance. . . . .	36 25
Davidson, H. Coolidge, 50 Union Square, New York City. . . . .	59 36
Davis, Arthur S., 53 State Street, Boston. . . . .	43 46
Delong, James F., 101 Tremont Street, Boston. . . . .	5 30
Donahue, Patrick, Newton, abatement pending. . . . .	4 24
Donnelly, William H., 134 Saratoga Street, East Boston. . . . .	4 24
Drake, Climenta H., North Hampton, N. H. . . . .	234 69
Eagleson, William, 260 Riverside Street, Cambridge. . . . .	2 12

Edwards, Earle W., Davis Square, Somerville.....	\$115 33
Elliot, Elias W., 46 Holworthy Street, Cambridge, balance.....	45 39
Emerson, Mary A., 36 River Street, Waltham.....	*43 23
Fitzpatrick, Mary, 61 Webster Avenue, Somerville, balance.....	100 90
Foley, Timothy J., Boston, .....	4 24
Forseythe, John R., 965 Massachusetts Avenue, Boston.....	*4 24
Foss, Eugene N., 8 Everett Street, Boston.....	466 40
Fox, A. B., 94 Jackson Road, Newton.....	10 60
French, Irving, 565 Freeport Street, Dorchester.....	5 30
Gerry, Thomas A., 88 Prospect Street, Cambridge.....	4 24
Golden, Harry B., 16 Blackstone Street, Boston.....	34 98
Gooch, Joshua G., 2 Mt. Auburn Street, Cambridge.....	*16 47
Goodwin, Richard E., Augusta, Maine.....	210 31
Gowing, Alice J., Williams Street, Newton.....	2 12
Goverman, Banet, care of S. A. Fuller, Watertown.....	201 40
Grant, Edward D., 81 Ziegler Street, Roxbury.....	27 56
Grant, Heirs James A., care of Mrs. Agnes Grant, New York City	4 24
Gray, James, 5 Ericson Street, Belmont.....	3 18
Hall, George F., Trustee, North Cohasset.....	23 26
Hamilton, Daniel S., Needham.....	4 24
Hartford, Emma C., Bourne,.....	103 04
Hartford, Nathan B., Bourne.....	41 56
Hathaway, Amos L., Guardian, 60 State Street, Boston.....	318 00
Hayes, William, 603 Belmont Street, Belmont.....	3 18
Hewes, Mary C., Lot 25 Bostonia Avenue.....	8 48
Higgins, Edward J., 3 Alpine Street, Roxbury.....	4 24
Hinckley, Bertha O., 123 Oxford Street, Cambridge.....	3 18
Hirth, Daniel, Mt. Auburn Street, Watertown.....	63 60
Jackson, Annie L., Lincoln Street, Newton Highlands.....	8 48
Johnson, Heirs Julius, care of Mrs. Julius Johnson, 182 Centre Street, Quincy.....	*21 20
Keenan, John W., Market Street, Brighton.....	63 60
Keenan, Patrick J., Lexington.....	2404 11
Keith, Fred A., 96 Foster Street, Peabody.....	7 42
Kenyon, Helen L., New Bedford.....	3 18
Kline, Harry B., care of Ida E. Pearce, 28 Dexter Avenue, Water- town.....	180 00
Koerner, Norbert, 92 Salem Street, Boston.....	59 36
Langley, Edwin C., 47 Kingston Street, West Somerville.....	7 42
Langley, Freeman, 27 Jones Road, Beachmont.....	6 36
Lee, Genevieve, Lee's Inn, Squantum,.....	6 36
Lemon, Lulie M., care of Francis M. Edwards, 109 Ames Building, Boston.....	160 70
Lewis, Ida D., South Boston.....	127 20
Lewis, Rachday, Norwood.....	8 48
Lochart, Joseph S., 837 Massachusetts Avenue, Cambridge.....	3 18
Logan, George, 77 Woodlawn Avenue, Brockton.....	4 24
Lovejoy, Alice W., 260 Massachusetts Avenue, Arlington.....	277 72
Lucey, Daniel A., Natick.....	216 24
Lynch, William M., 61 Brookline Street, Cambridge.....	12 72
MacKinnon, Amelia S., 77 Sacramento Street, Somerville.....	*3 18
MacMillan, Sterling, Antigonish, Nova Scotia.....	2 12
Marshall, Charlotte A., 34 Maple Avenue, Cambridge.....	1 06
Martin, Felix L. and ux., 24 Sunset Street, Roxbury.....	21 20
Mason, Frank W. and Layne, James M., Hall Avenue, Watertown	5 30
Masters, Mary E., 32 Wellington Street, Waltham.....	158 58
McCarthy, Dennis J., 16 Bird Street, Cambridge.....	*4 24

McDonald, Upper South River, Boudelaire Island, Cape Breton, Nova Scotia.....	\$4 24
McGivrean, Michael, 37 Maywood Street, Roxbury.....	4 24
McKenzie, Forbes L., Belmont.....	4 24
McLean, Margaret, 2218 Massachusetts Avenue, Cambridgeport	56 40
McNulty, Martin, Waverley.....	8 48
Meagher, Heirs Dennis, 52 Holworthy Street, Cambridge.....	31 80
Metz, Charles H., Waltham.....	1202 04
Moore, William H., Waverley.....	10 60
Morrison, James G., 83 Glen Street, Somerville.....	118 72
Morse, Heirs Mary A., care of Dr. A. G. Morse, Hingham.....	1262 70
Mullen, John J., Everett.....	24 76
Mulligan, Minnie A., 38 Madison Avenue, Roxbury.....	5 30
Murphy, Kate, 58 Shephard Street, Brighton.....	3 18
Murphy, Michael L., Bretton Inn, Goffstown, N. H.....	151 58
Navien, Thomas A., Howard Street, Watertown.....	31 80
Oberg, Carl, now owned by F. E. Yeoman, 125 Springfield Street, Medford.....	4 24
O'Leary, Dennis, 64 Emerald Street, East Boston.....	4 24
Orleans, Marcel A., 158 Pine Street, Newton.....	57 24
Package Confectionery, 741 East Sixth Street, South Boston....	177 45
Palmer, Meredith W., 75 Dover Street, W. Somerville.....	180 63
Parker, Joseph R., Centre Street, Dedham.....	23 32
Parker, Margaret M., 235 Newbury Street, Atlantic.....	5 30
Parr, Thomas, 689 East Eighth Street, South Boston.....	4 24
Partridge, William H., 2832 Washington Street, Boston.....	11 66
Paul, John W., 217 Orchard Street, Watertown.....	47 70
Payson, Althea T., Oakley Country Club, Watertown.....	7 42
People's Coal Company, care of T. A. Navien, Watertown.....	21 20
Perry, Mary M., 31 Weld Hill Street, Forest Hills.....	1 06
Pierce, Heirs Asa T., care of George Wooley, 16 Park Place Wal- tham.....	265 01
Pike, Charles H., 96 King Street, Dorchester.....	4 24
Pizzano, Filomena, Chelsea.....	74 20
Plummer, Mary E., 16 Boyd Street, Newton.....	114 49
Pope, Edward W., Trustee.....	416 59
Pope, William H., 76 Chelsea Street, East Boston.....	4 24
Porter, Whitefield E., Malden.....	54 91
Pottle, George M. and Mary, 4 Highland Avenue, Northampton	6 36
Rice, Catherine, 30 Cobden Street, Roxbury.....	3 18
Riedinger, Louis, et ux., 137 Highland Street, Roxbury.....	8 48
Roberts, Katherine E., care of F. L. Roberts, 156 State Street, Boston.....	7 42
Rogers, Harlow H., 101 Tremont Street, Boston.....	284 93
Romano, Antonio V.....	74 20
Russell, William L., 45 Marion Street, Wollaston.....	26 72
Sargent, Frank H., Dighton Street, Brighton.....	42 40
Sawtelle, Henry F., Leominster.....	14 84
Seager, Samuel H., Brighton.....	161 12
Sebastiano, Orifice and Carmententa, Carmela.....	3 18
Sedgley, Mellen, 69 Litchfield Street, Brighton.....	5 30
Sheridan, Elizabeth, sold to Frank Garofolo.....	62 97
Smith, John A., care of C. E. Needham, Wilbur Street, Waltham	8 48
Smith, Thomas M., Boston.....	106 00
Southwestern Surety Insurance Co., 47 Eliot Street.....	114 48
Spidle, James L., et ux., 95 Sycamore Street, Waverley.....	31 20
Stearns, Edw. H., 1840 Biltmore Street, Washington, D. C.....	50 88
Stinson, William H., 68 Wendell Street, Cambridge.....	8 48

Stone, Katherine, 9 Chatham Row, Boston . . . . .	\$31 80
Stone, Frederick W., 147 Milk Street, Boston . . . . .	45 58
Stone, Marion, 9 Chatham Row, Boston . . . . .	33 92
Sullivan, Dennis, 86 Ellery Street, Cambridge . . . . .	3 18
Sullivan, Mary, 2 Copps Hill Terrace, Boston . . . . .	5 30
Sullivan, Mary A., 86 Ellery Street, Cambridge . . . . .	3 18
Sutherland, Frederick, 34 Myrtle Avenue, Cambridge, balance . .	*39 04
Swartz, Goldie, 209 Washington Street, Boston . . . . .	210 94
Swedberg, Peter, 4 Summer Street, Cambridge . . . . .	3 18
Sweeney, John J., School Street, Watertown . . . . .	212 00
Tansy, Bernard F., 14 Hutchins Street, Jamaica Plain . . . . .	2 12
Taylor, Heirs George H., care of Oliver A. Smith, Exor., 12 Night- ingale Street, Dorchester . . . . .	8 48
Teele, George E., North Falmouth . . . . .	214 97
Thomas, Edward A., 156 Quincy Street, Roxbury . . . . .	303 16
Thurston, George O., 22 Bennington Street, East Boston . . . . .	362 31
Travers, Frank, 22 Middle Street, Newton . . . . .	5 30
Troutt, Charles, Wenham . . . . .	2 12
Tucker, Laura A., 548 Trapelo Road, Waverley . . . . .	13 78
Tuttle, Charles H., 34 Estes Street, Lynn . . . . .	2 12
Vittum, John A., 205 Norfolk Street, Cambridge . . . . .	7 42
Walton, Parker J., Carleton Street, Newton . . . . .	48 13
Wardell, Stella A., 89 Boylston Avenue, Medford . . . . .	36 04
Warren, Edmund M., et al., Trustees, 306 Old South Building, Boston . . . . .	18 02
Weeks, Joseph, Hyde Park . . . . .	3297 66
White, Annie E., Auburndale . . . . .	2 12
White, Edw. F., 10 Pond Street, Waltham . . . . .	18 24
White, Elsie A., 535 Newbury Street, Boston . . . . .	171 72
Watertown, Town of, Tax on land taken for school purposes . . .	139 51
Whittier, Kate E., 90 Harvard Avenue, Brookline . . . . .	16 96
Wild, Benjamin F., Trustee . . . . .	86 92
Williams, George, 47 Winter Street, Boston . . . . .	2 12
Wood, Fred W. et al., Trustees . . . . .	14 84
Watertown, Town of, Tax title land . . . . .	246 36
Yorke, Frank A., 19 Brentham Road, Dorchester . . . . .	6 36

### Additional Assessment, Levied December 19, 1914.

Allen, Sarah R., care of A. S. Allen, 387 Washington Street, Boston	\$8 48
Alles, John, 453 Mt. Auburn Street . . . . .	*162 18
Barker, Flora J., 15 Ashburton Place, Boston . . . . .	11 66
Barker, Forest E., 15 Ashburton Place, Boston . . . . .	*21 20
Bass, Mrs. F. E., 331 School Street . . . . .	10 60
Boardman, Harry K., Pickman, John J., and Knapp, Charles L., Lowell, Trustees of Gladys A. Hartford . . . . .	1551 84
Boucher, Joseph A., Irving Street . . . . .	16 96
Chaney, John, 33 Whitney Street, Watertown . . . . .	63 60
Cook, Addie H., Watertown . . . . .	148 40
Dickinson, Mabelle W., Winter Street . . . . .	*22 26
Dinsmore, Charles A., 144 Prospect Street . . . . .	63 60
Eccles, Annie H., 86 Hovey Street . . . . .	*8 48
Eccles, Margaret M., 86 Hovey Street . . . . .	*16 96
Elliot, Sterling, Maple Street, Newton . . . . .	1590 00
Farnham, E. E., 51 Franklin Street . . . . .	3 18
Fletcher, Lois I., 223 Mt. Auburn . . . . .	*39 22
Galvin, Catherine E., Heirs . . . . .	*7 42
Gardner, Edwin L., care of Perkins Institute, North Beacon Street	*16 96



Gould, Mattie J., 8 Palfrey Street.....	*\$45 58
Hale, Grace M., Winsor Avenue.....	15 90
Hall, Anna D., 15 Franklin Street.....	8 48
Hall, Herbert E., 15 Franklin Street.....	16 96
Hartshorn, Ellen L., 50 Langdon Avenue.....	150 52
Hastings, Emily W., Marion Road.....	165 36
Hosmer, Helen A., Heirs, Riverside Street.....	*534 24
Lawrence, Walter A.....	9 54
Leonard, Peter A., 95 Fayette Street.....	12 72
March, Josephine M., Mt. Auburn Street.....	*81 62
Perkins, Effie H., Marshall Street.....	48 76
Perkins, John H., Marshall Street.....	24 38
Pevear, William H., Irving Street.....	15 90
Potter, Daisy G., Garfield Street.....	*3 18
Potter, Robert O., Garfield Street.....	*9 54
Potter, William H., Jr., Garfield Street.....	*15 90
Roof, Kate W., 27 Hillside Road.....	109 18
Robie, Alice H., Garfield.....	*26 50
Russell, Henry, 104 Spring Street.....	*8 48
Russell, Mary E., 104 Spring Street.....	*15 90
Sherman, Charles F., Church Street.....	*139 92
Spaulding, Fred C., Palfrey Street, abatement pending.....	25 44
Stephenson, Paul and Surabian, Jaspar, Yukon Avenue.....	2 12
Stevens, George H., 154 Main Street.....	6 36
Stone, Francis M., Spring Street.....	22 26
Stone, Walter C., Walnut Street.....	28 62
Tarbell, E.....	26 50
Taylor, Violet I., 237 School Street.....	106 00
Turner, Bertha L., Russell Avenue.....	*6 36
Tute, Emily H., Chester Street.....	*106 00
Wamboldt, Elizabeth A., Adams Avenue.....	9 54
Ward, Benjamin F., Palfrey Street.....	*21 20
Winner, Eleanor M., Russell Avenue.....	*39 22
Wright, George S., Garfield Street, abated since close of books.....	*67 84

### 1914 Poll Taxes Remaining Unpaid December 31, 1914.

Abbomomro, Onorto, 82 Water	Alden, Arthur, 13 Chester
Abbott, Phillip, 57 Parker	Allen, Earnest W., 47 Quimby
Abbott, Samuel P., 57 Parker	Alles, John, 453 Mt. Auburn
Abel, Elwin, 100 School	Allia, Giovanni, 327 Arlington
Able, Elwood, 164 Walnut	Alt, John, 233 Palfrey
Abonnanzio, Antonio, 82 Water	Anastis, Nicholas, 16 Clarendon
Acheson, W. J., 37 Riverside	Anasto, Dimetri, 27 Elton Ave.
Acton, Michael J., 80 School	Anderson, Jorgen G., 52 Quimby
Adams, Chester A., 102 Morse	Andoney, Angelo, 73 Arlington
Aerigo, Joseph, 121 Arsenal	Andrews, William S., 49 Myrtle
Agopian, Agop, 80 Elm	Anesti, James, 27 Elton Ave.
Agopian, B., 52 Crawford	Angelo, Peter, 66 Cottage
Agrest, K., 38 Crawford	Angelucci, Matteo, 73 Arlington
Aharonian, Kapral, 55 Nichols	Anjamian, Abram, 16 Elton Ave.
Aharonian, Madiros, 24 Dexter Ave.	Anjamain, Garagos, 25 Elton Ave.
Ahearn, Herbert, 97 Dexter Ave.	Anjooren, Araonian, 16 Elton Ave.
Ahearn, Patrick, 826 Mt. Auburn	Antaramian, Jacob, 69 Elm
Ahern, Daniel, 18 Melendy Ave.	Anzoorian, Bedras, 16 Elton Ave.
Ajamian, Gaspar, 23 Nichols Ave.	Arakalian, Vartan, 68 Arlington
Ajamian, Havsep, 23 Nichols Ave.	Argento, Giuseppe, 97 Arlington
Alarie, Joseph J., 195 Fayette	Aropian, John, 89 Elm

- Aschonides, James, 57 Quimby  
 Aselbegian, Aplia, 81 Arlington  
 Asilbegran, Eprem, 24 Clarendon  
 Aspegian, Harrouitian, 72 Prentiss  
 Atamian, Mardiros, 34 Melendy  
 Ave.  
 Attilio, Carmine, 327 Arlington  
 Avedisian, John 33 Bigelow Ave.  
 Ayoilian, Vartan, 21 Berkeley  
 Azalian, Hackadoor, 26 Clarendon  
 Azarian, Martin, 57 Quimby  
 Backarian, Sarkis, 63 Bigelow Ave.  
 Badger, Clarence, 150 Spruce  
 Bagnoll, John, 184 North Beacon  
 Bakalian, G., 72 Prentiss  
 Barca, Gaetano, 192 Summer  
 Barcelo, Lewis, 62 Capitol  
 Barcelo, Ralph, 62 Capitol  
 Barnes, John A., 129 Arsenal  
 \*Barnes, Patrick, 87 Summer  
 Barrett, John P., 550 Main  
 Barrett, James G., 152 Summer  
 Barrett, Peter P., 536 Main  
 Barrett, Theodore J., 105 Boyd  
 Barrone, Raffaele, 10 Brook  
 Barry, Garrett G., 32 Bacon  
 Bartels, George L., 307 Waverley  
 Ave.  
 Basliere, Michael, 151 Arsenal  
 Batchelder, Albert E., 16 Boyd  
 Bates, Albert B., 26 Main  
 Baxter, B. B., 27 Irma Ave.  
 Baxter, George, 790 Mt Auburn  
 Bayagzoozian, Sarkis, 37 Nichols  
 Ave.  
 Bean, Harry, 157 Galen  
 Beattie, Robert S., 97 Arsenal  
 Bedikian, Bogos, 25 Oak  
 Bennett, I., 217 Dexter Ave.  
 Bennett, John W., 15 Charles River  
 Road  
 Benson, Gus, 104 Coolidge Hill  
 Road  
 Benson, Iver, 18 Adams  
 Berglund, Charles, 77 Dexter Ave.  
 Bergland, Charles, 37 Melendy Ave  
 Berry, Chester C., 56 Parker  
 Berry, Frank A., 320 Main  
 Berry, John W., 820 Mt. Auburn  
 Berzuto, Sebastiano, 58 Cottage  
 Bevilacqua, Giuseppe, 10 Brook  
 Blackburn, Charles, 29 French  
 Blaisdell, Walter O., 168 Walnut  
 Blake, Alfred, 30 Union  
 Blodgett, Charles E., 88 N. Beacon  
 Bluste, William L., 626 Arsenal  
 Boardman, James, 82 California  
 Bodoian, Hampson, 12 Yukon Ave.  
 Bodourian, Mearian, 81 Arlington  
 Boettner, John, Jr., 45 Irma Ave.  
 Bogan, Matthos, 57 Quimby  
 Bogilasarian, Garabed, 23 Nichols  
 Ave.  
 Bogosian, Dan, 70 Bigelow Ave.  
 Boland, H. Lawrence, 11 Irma Ave.  
 Boodourey, Cristo, 36 Melendy Ave.  
 Boodourey, Yourgey, 36 Melendy  
 Ave.  
 Borghetti, Mariano, 12 Yukon Ave.  
 Boucher, J. Adelarde, 16 Irving  
 Boudrot, Joseph, 798 Mt. Auburn  
 Bourke, Thomas C., 35 Mt. Auburn  
 Boyhasian, Hagop, 23 Nichols Ave.  
 Boyle, Michael, 5 Winter  
 Brandolino, Domenico, 12 Arsenal  
 Bransfield, Edward J., 29 Capitol  
 Breen, F. W., 31 Irma Ave.  
 Brennan, George F., 208 N. Beacon  
 Bricandi, Michael, 101 N. Beacon  
 Brierton, Albert C., 30 Ladd  
 Brigandi, Filippo, 41 Pleasant  
 Bright, David L., 36 Cross  
 Brighton, Harry, 24 Church  
 Brucci, Tony, 16 Arlington  
 Brown, Caleb R., 534 Pleasant  
 Brown, Charles W., 18 Melendy  
 Ave.  
 Brown, Foster W., 49 Fayette  
 Brown, Joseph L., 46 Hersom  
 Bruno, Carmine, 356 Main  
 Bruno, Giuseppe, 536 Main  
 Bucasjion, Bon, 12 Clarendon  
 Bugney, Walter K., 86 Prentiss  
 Burke, George, 43 Waltham  
 Burke, James P., 51 Olney  
 Burke, Martin, 13 Hazel  
 Burke, Michael R., 107 Arsenal  
 Burke, Thomas, 46 Cuba  
 Burke, Tobias J., 77 Union  
 Burns, John, 215 Dexter Ave.  
 Burns, John J., 253 Pleasant  
 Bustin, James F., 128 Summer  
 Button, Edward M., 6 Sexton  
 Baird, Robert J., 40 Hall Ave.  
 Breslin, James E., 2 Upland Road  
 Burnell, Robert W., 121 N. Beacon  
 Cacavaro, Joseph, 12 Keith  
 Cahill, Timothy, 30 Main  
 Callahan, Charles P., 16 Lyons  
 Callahan, Patrick, 24 Myrtle  
 Caltedo, Dominic, 327 Arlington  
 Camarra, Cesidio, 209 Summer  
 Camelio, B., 85 Arlington  
 Campagna, Guemio, 34 Clarendon  
 Campagno, Louis, 41 Cottage  
 Canautony, James, 25 Oak

- Cannuli, Francesco, 7 Pleasant  
 Capers, Herbert F., 672 Main  
 Capisto, Angelo, 22 North Beacon  
 Capone, Francesco, 150 Fayette  
 Capone, Pasquale, 150 Fayette  
 Caragias, Harry J., 180 Walnut  
 Cardillo, Mardo, 327 Arlington  
 Carello, Buisseppi, 103 Pleasant  
 Carey, John, 18 Adams  
 Carmichael, R. A., 57 Union  
 Carminsky, Barney, 984 Belmont  
 \*Carroll, Mathew T., 33 Harnden  
 Ave.  
 Casale, Charles, 25 Pleasant  
 Caterino, Como, 327 Arlington  
 Cates, Fred A., 582 Mt. Auburn  
 Catoni, James, 43 Pleasant  
 Cavallo, Joseph, 356 Main  
 Cavarretti, Carmine, 33 Howard  
 Ceasario, Giacchano, 71 Arlington  
 Cecilio, J., 21 Nichols Ave.  
 Cellia, Giuseppe, 37 Quirk  
 Chaisson, John G., 56 Mt. Auburn  
 Champion, Charles S., 77 Mt. Au-  
 burn  
 Chitakian, Ohannes, 37 Nichols  
 Chosse, Maxine, 11 Irma Ave.  
 Christenson, Charles, Wilmot  
 Cianci, Pietro, 190 Summer  
 Clancy, Michael, J., 33 Forest  
 Clark, George, 43 Waltham  
 Clark, John, 22 Cross  
 Clifford, Timothy, 26 Irma Ave.  
 Clossey, William F., 12 Fletcher  
 Ter.  
 Coen, John, 293 Arsenal  
 Coen, Peter, 293 Arsenal  
 Cogan, James W., 105 Laurel  
 Cohen, Abraham, 43 Elliot  
 Cohen, James H., 35 Wilmot  
 Cohen, Morris, 43 Elliot  
 Colaluca, Harry, 13 Cottage Lane  
 Colaluca, Salvatore, 13 Cottage Lane  
 Coleman, John, 15 North Beacon  
 Colligan, John, 4 Pearl  
 Collins, Eugene J., 62 Prentiss  
 Colose, Thomas, 56 Arlington  
 Comniacy, Alico, 27 Elton Ave.  
 Commnicuz, Percy F., 27 Elton  
 Ave.  
 Connelly, Joseph, 149 Morse  
 Connley, James, 28 Morse  
 Connors, Thomas, 562 Main  
 Constantinos, John, 69 Laurel  
 Conti, Felix, 53 Riverside  
 Coogan, Clement, 10 Chestnut  
 Cooper, Arthur H., 19 Irma Ave,  
 Corcoran, John B., 50 Winter  
 Corcoran, Patrick J., New Lexing-  
 ton  
 Cosato, Joseph, 10 Berkeley  
 Cosino, P., 18a Arsenal  
 Costanzo, Alfonso, 109 Arlington  
 Costas, Lettes, 91 Arlington  
 Cotone, James, rear 15 Mt. Auburn  
 Coxson, John, 40 Dexter Ave.  
 Crane, William, 124 Hillside Rd.  
 Crivello, Vincenzo, 65 Cottage  
 Crosby, Albert N., 37 Olcott  
 Crosby, Martin J., 71 Spring  
 Crosso, G. Del., 21 Pleasant  
 Crowley, Frank J., 40 Hall Ave.  
 Cruciani, Livino, 101 N. Beacon  
 Cuccarelli, Gerardo, 10 Brook  
 Cutone, Domenico, 13 Mt. Auburn  
 Coakley, F. W., 59 Mt. Auburn  
 Corcoran, James F., 55 Green  
 Corcoran, Edmund, 68 Mt. Auburn  
 Crane, Arthur, 309 School  
 Cameron, J. Stuart, 87 Union  
 Dadi, Francesco, 21 Nichols Ave.  
 Dalton, Maurice, 207 North Beacon  
 Dalton, Thomas E., 207 N. Beacon  
 Daly, Thomas A., 54 Harrington  
 Dandrea, Letterio, 50 Pleasant  
 Dangenio, Bartolmeo, 18a Arsenal  
 Dangredo, Frank, Wilmot  
 Danico, Domenico, 20 Arsenal  
 Dapain, Nishan, 7 Nichols Ave.  
 Davison, Harry S., 60 Capitol  
 Dean, Charles H., 34 Irving  
 Deane, Harold M., Belmont  
 DeBenedittis, Marco, 203 Summer  
 De Cecca, Agostino, 38 Crawford  
 Decontos, Vito, 20 Clarendon  
 Degirmenjian, Ossen, 30 Elton Ave.  
 Del Roso, Tony, 7 Hearn  
 Dennin, John, 6 Morse  
 Der Arootian, Nishan, 63 Elm  
 Der Asdoorian, Harry, 75 Bigelow  
 Ave.  
 Der Hagopian, Kharen, 61 Laurel  
 Der Havontian, Manuel, 551 Mt.  
 Auburn  
 Der Michaelian, Barsam, 37 Quimby  
 Dervishian, David, 16 Elton Ave.  
 Designatore, Donatoe, 10 Linden  
 Diacomio, Angelo, 15 Clarendon  
 Dickie, Everett E., 66 Arsenal  
 Di Giacomo, Angelo, 9 Berkeley  
 Di Giacomo, Vincenzo, 37 Berkeley  
 Di Pillo, Pasquale, 31 Cottage  
 Di Pinto, Giuseppe, 10 Brook  
 Divico, Nick, 21 Mt. Auburn  
 Doherty, Edward A., 45 Olney  
 Doherty, James D., 162 Pleasant

- Doherty, James F., 73 Galen  
 Dolan, Thomas, Dexter Ave.  
 Domenia, Calogeora, 11 Elm  
 Donahue, J. J., 15 Lloyd Road  
 Donovan, James, 28 Morse  
 Douglas, George S., 133 Dexter Ave.  
 Dowling, Thomas, 52 Quimby  
 Dowling, Louis, 52 Quimby  
 Downey, Bert, 11 Adams  
 Downing, Frank R., 61 Green  
 Downing, Robert F., 11a Adams  
 Downing, William J., 27 Howard  
 Doyle, Joseph C., 13 Olney  
 Doyle, Michael, 67 Spring  
 Doyle, Thomas, 5 Rifle Ct.  
 Dranjimetrikar, J., 8 Yukon Ave.  
 Drew, Walter, 121 Galen  
 Driscoll, Benjamin J., 50 School  
 Driscoll, James A., 50 Church  
 Ducas, Charles, 27 Elton Ave.  
 Duffy, Thomas, 32 Olney  
 Duffy, William F., 404 Pleasant  
 Dugan, Eugene F., 596 Pleasant  
 Dugan, Peter J., 596 Pleasant  
 Dungan, Patrick J., 43 Cypress  
 Dunphy, James P., 45 Grenville Rd.  
 Dunphy, Roy A., 96 Riverside  
 Durkin, Thomas H., 61 Galen  
 Dwyer, William L., 34 Olcott  
 Dyer, John, 12 Lloyd Rd.  
 Davis, Raymond E., 40 Bacon  
 Eagan, Festus, 32 Olney  
 Eaton, Amos L., 21 Bigelow Ave.  
 Eden, George H., 32 Patten  
 Eggleston, William J., 86 Main  
 Eglukian, Michael, 51 Quimby  
 Eknoian, Parseg, 83 Arlington  
 Ekstrom, William, 18 Wilmot  
 Elder, Andrew, 51 Fayette  
 Ellis, Edgar, 134 Summer  
 Ellis, Fred, 13 Howard  
 Engnan, John E., 11 Chapman  
 Essorian, Solomon, 51 Quimby  
 Eccles, David B., 86 Hovey  
 Eggan, Michael J., 74 Pleasant  
 Fahey, Lawrence M., 87 Arsenal  
 Fahey, Patrick, 87 Arsenal  
 Fahey, Richard F., 87 Arsenal  
 Failo, Vincenzo, 32 Crawford  
 Falbo, Frank, 85 Arlington  
 Farrar, Martin, 95 Arsenal  
 Fay, George T., 624 Arsenal  
 Fee, John, 24 Church  
 Felice, Simone, 7 Elm  
 Felson, J., 176 Walnut  
 Fenerjian, Kackadoor, 33 Bigelow Ave.  
 Fennerty, A. E., 21 Bigelow Ave.
- Ferguson, Joseph F., 18 Melendy Ave.  
 Fidanza, Giuseppe, 12 Berkeley  
 Filippo, Gingone, 101 N. Beacon  
 Finn, John E., 60 Capitol  
 Fiore, Diangelis, 172 Summer  
 Fitzgerald, George E., 12 Lloyd Rd.  
 Flander, Edwin C., 258 Belmont  
 Fleck, Charles H., 27 Lloyd d.  
 Fleming, John F., 104 Coolidge Hill Rd.  
 Flink, Dayton, 50 Mt. Auburn  
 Flynn, Daniel C., 65 Mt. Auburn  
 Flynn, Thomas, 129 Arsenal  
 Ford, Edward A., 32 Ladd  
 Ford, Edward, 10 Norseman Ave.  
 Ford, James P., 11 Howard  
 Ford, John P., 90 Mt. Auburn  
 Foster, William C., 313 Lexington  
 Foti, Odesef, 67 Bigelow Ave.  
 Fowler, William J., 4 North Beacon  
 Fraser, Douglas M., 34 Irma Ave.  
 Fritz, Odin, 24 Walnut  
 Fuller, Samuel A., 126 Spruce  
 Fuller, Samuel A., Jr., 178 Walnut  
 Furzi, Giovanni, 87 Arlington  
 Flanders, Galen W., 29 Otis  
 Gactem, Tom, 194 Summer  
 Gagne, J. Earnest, 152 Cypress  
 Gallagher, Edw. J., 156 Main  
 Gallagher, Hugh, 10 Norseman Ave.  
 Gallagher, James T., 13 French Ter.  
 Gallagher, John J., 156 Main  
 Gallagher, Michael O., 485 Main  
 Garabedian, Alexander, 10 Berkeley  
 Garabedian, Hagop, 55 Elm  
 Garabedian, Zakar, 59 Quimby  
 Garafochian, Vartan, 25 Elton Ave.  
 Garikian, Hovannes, 3 Crawford  
 Garito, Tony, 121 Arsenal  
 Garris, Herbert, 7 Arthur Ter.  
 Garrity, John, 17 Pleasant  
 Gately, Joseph C., 8 Irma Ave.  
 Gavin, Eddie, 28 Morse  
 Gavin, James M., 13 Hazel  
 Gayne, Alexander, 9 Arthur Ter.  
 Gentile, Tommaso, 8 Berkeley  
 Geragty, Michael, 402 Arlington  
 Giggey, Frederick W., 50 Mt. Auburn  
 Giggey, Harold F., 50 Mt. Auburn  
 Gigliotti, Carmine, 85 Arlington  
 Gillis, John E., 82 Mt. Auburn  
 Glasby, Fred H., 30 Maple  
 Glasheen, Henry J., 24 Capitol  
 Glover, Charles G., 101 Laurel  
 Glynn, Andrew A., 97 Fayette

- Glynn, Leo C., 97 Fayette  
 Glynn, Patrick, 53 Arsenal  
 Glynn, Patrick, 15 N. Beacon Ct.  
 Goldthwaite, James A., 4 Bellevue Rd.  
 Goodale, William B., 198 Langdon Ave.  
 Goorenian, Garabed, 94 Elm  
 Goorenian, Oskian, 94 Elm  
 Gooose, Giuseppe, 21 Pleasant  
 Grassi, Luigi, 7 Elm  
 Gregory, Malcolm, 121 Spring  
 Griggio, Tony, 171 Fayette  
 Grimes, Wilfred, 11 Swett Ct.  
 Gualtier, N., 83 Arlington  
 Guaranta, P., 93 Arlington  
 Guiliano, Michele, 203 Summer  
 Guincy, Cornelius, 52 Quimby  
 Gullasarian, Sarkis, 63 Bigelow Ave.  
 Guresh, Wallis, 468 Arsenal  
 Gurzetti, Giuseppe, 10 Berkeley  
 Gustafson, John A., Keith  
 Guzzetti, Bastiano, 8 Berkeley  
 Gameson, Edward, 56 Mt. Auburn  
 Hadjinlian, Hagop S., 38 Clarendon  
 Hagerty, John L., 119 Melendy Ave.  
 Hagian, Peter, 37 Quimby  
 Hagopian, Bagdosar, 30 Elton Ave.  
 Hagopian, Bedros, 16 Elton Ave.  
 Hagopian, Ignatius, 3 Crawford  
 Hagopian, Kerop, 10 Clarendon  
 Hagopian, Ohannes, 30 Elton Ave.  
 Hagopian, Serop, 10 Clarendon  
 Hague, Otto, 10 Belmont  
 Hales, Harold E., 49 Chester  
 Hall, Charles W., 29 Coolidge Hill Rd.  
 Hamm, James, 11 Patten  
 Hampairian, H. H., 7 Grove  
 Hampartzoonian, Garabed, 119a Cypress  
 Hamrock, Thomas M., 6 Arsenal  
 Hannon, John C., 73 Arsenal  
 Hansen, August, 572 Main  
 Hanson, Edwin H., 14 Union  
 Harrington, Daniel, 115 Irving  
 Harrington, Matthew, 115 Irving  
 Harrington, William, 115 Irving  
 Harris, Nathaniel, 99 Dexter Ave.  
 Hart, J. W., 9 Clayton  
 Hartford, Ezra C. H., 34 Parker  
 Hayes, John J., 168 Walnut  
 Head, Thomas, 65 Olcott  
 Hekimian, Setrak, 97 Arlington  
 Henry, George, 15 Dexter Ave.  
 Herman, Maurice C., 35 Olney  
 Hewitt, Charles M., 59 Capitol  
 Hiadleyian, Ackdor, 561 Mt. Auburn  
 Hicks, Joseph, 10 Hunt  
 Hill, Frank W., 36 Morse  
 Hinckley, Charles E., 80 Spring  
 Hinckley, George W., 29 Hall Ave.  
 Hinckley, Ora E., 114 Riverside  
 Hoey, George, 215 Dexter Ave.  
 Hogan, John, 28 Melendy Ave.  
 Hogan, Joseph F., 65 Morse  
 Hogan, William J., 38 Prentiss  
 Hogopian, Missok, 81 Arlington  
 Holbrook, Alphonso, 28 Prentiss  
 Holmes, Clinton E., 94 Union  
 Holmes, Vernon C., 94 Union  
 Holway, Charles W., 297 Mt. Auburn  
 Hopkins, M. W., 190 North Beacon  
 Horan, Patrick, 826 Mt. Auburn  
 Horianse, H., 77 Bigelow Ave.  
 Hornbrooke, F. Bickford, 43 Boyd  
 Horrigan, John F., 16 N. Beacott  
 Hovannesian, Harry, 3 Crawford  
 Howard, George R., 28 Ladd  
 Howard, Wilbur H., 26 Fifield  
 Howes, Ernest, 256 North Beacon  
 Howes, Willis L., 25 Morse  
 Howland, Fred E., 56 Laurel  
 Hubbard, David, 31 Ladd  
 Hughes, John J., 40 Waltham  
 Hull, Irving T., 29 Coolidge Hill Rd.  
 Hunter, John J., 50 Hall Ave.  
 Hurley, Charles, 109 Laurel  
 Hurley, Walter J., 51 Parker  
 Hurley, William J., 36 Williams  
 Huston, Frederick, 10 Laurel  
 Hyson, George, 25 Palfrey  
 Hubbard, James, 29 Mt. Auburn  
 Ingham, Percy, 11 Arthur Ter.  
 Iodice, D., 7 Cottage Lane  
 Izard, Forrest, 32 Lloyd Rd.  
 Izard, Henry C. M., 32 Lloyd Rd.  
 Jacobs, John, 78 Dexter Ave.  
 Jacobs, Paul, 67 Laurel  
 Jacobs, Thomas, 143 Bigelow Ave.  
 Jameson, Charles, 54 Olney  
 Janizzi, Angelo, 20 Clarendon  
 Jarvis, John J., 48 Fayette  
 Jeccola, Vincent, 145 Orchard  
 Jensen, John K., 572 Main  
 Jhan, Daniel, 81 Arlington  
 Jigerjian, Asadoor, 16 Berkeley  
 Jigerjian, Hagop, 16 Berkeley  
 Jigerjian, Katchadoor, 16 Berkeley  
 John, Martin, 104 Elm  
 Johnson, Costas, 30 Irma Ave.  
 Johnson, Michael, 30 Irma Ave.  
 Jones, F. E., 143 Spruce  
 Jones, Ralph, 9 Winter  
 Jones, Robert L., 27 Hovey

- Jorgi, Marko, 57 Quimby  
 Joseph, E'Amico, 11 Elm  
 Kadigan, Simon, 83 Arlington  
 Kakerian, Arten, 3 Crawford  
 Kalagian, Garabed, 580 Arsenal  
 Kalagian, Hapet, 3 Crawford  
 Kalagian, Sahag, 25 Nichols Ave.  
 Kalousdian, Paul, 86 Dexter Ave.  
 Kancaihian, M., 30 Crawford  
 Karajian, S., 3 Crawford  
 Karjian, Agop, 33 Melendy Ave.  
 Karjian, Manoog, 33 Melendy Ave.  
 Kashorley, Gosta, 27 Elton Ave.  
 Kashishian, Satrak, 5 Nichols Ave.  
 Katchadoorian, Bogos, 37 Quimby  
 Kay, Herbert C., Swett Ct.  
 Kearns, Michael, 27 Mt. Auburn  
 Kederian, Steve, 5 Nichols Ave.  
 Keefe, Cornelius H., 91 Main  
 Keep, Frank, 16 Taylor  
 Keith, Roy H., 135 Watertown  
 Kellett, Joseph, 41 Arsenal  
 Kelley, David, Perkins Institute,  
 North Beacon  
 Kelley, Edward, 98 North Beacon  
 Kelley, Edw. P., 21 Capitol  
 Kelley, John J., 136 Summer  
 Kelley, Michael, 8 Oak  
 Kelley, Michael J., 116 Main  
 Kelley, Patrick, 22 Cypress  
 Kelley, Terence, 777 Mt. Auburn  
 Kelley, Thomas F., 2d, 50 Union  
 Kelley, Daniel A., 35 Morse  
 Kelley, James, 73 Marshall  
 Kelley, John B., 22 Taylor  
 Kelley, Thomas F., Jr., 90 Galen  
 Kelly, Maurice, 535 Pleasant  
 Kendrigan, Michael, 50 Quimby  
 Kenney, Benj. A., 8 Norseman Ave.  
 Kenney, Edward, 68 Spruce  
 Kenney, Patrick J., 150 Spruce  
 Kent, Alberto L., 129 Langdon Ave.  
 Kent, John H., 98 Riverside  
 Kent, Robert, 72 Fayette  
 Kenyon, Albert B., 379 School  
 Keragian, Mesae, 537 Mt. Auburn  
 Kerivan, Joseph, 408 Arsenal  
 Kerporian, Arminag, 25 Elton Ave.  
 Keshian, Misak, 97 Arlington  
 Keshnishian, Sahag, 25 Elton Ave.  
 Kevorkian, Carrigan, 168 Walnut  
 Kevorkian, Mesrob, 86 Dexter Ave.  
 Kilbride, Peter, 122 Water  
 Kinrian, Jasper, 55 Nichols Ave.  
 Kipalian, John, 77 Bigelow Ave.  
 Kisharian, Hoonan, 3 Crawford  
 Kneeland, Thomas, 30 Spring  
 Knowlton, Edwin F., 19 Boyd  
 Koharian, Akgar, 18 Elm  
 Koogian, Mahal, 36 Melendy Ave.  
 Kostonian, Barseg, 10 Berkeley  
 Kotchoian, Manoog, 3 Crawford  
 Korrozmjian, Daniel, 33 Melendy  
 Ave.  
 Kramer, William, 172 Summer  
 Kuhn, Carl R., 46 Williams  
 Kurpoian, Armenag, 27 Elton Ave.  
 Ladd, Fred H., 30 Irma Ave.  
 Ladd, Homer H., 30 Irma Ave.  
 La Fann, Fred, 28 Morse  
 La Forte, Michael, 430 Pleasant  
 Lally, John, 230 Sycamore  
 Lamb, John H., 111 Galen  
 Lamport, Frank J., 16 Laurel  
 Landry, Eli, 49 Laurel  
 Langelotti, Salvatore, 43 French  
 Laoms, Joseph A., Dexter Ave.  
 Latham, Daniel, E., 164 Walnut  
 Lauler, John, 27 Hunt  
 Lauler, Lawrence E., 27 Hunt  
 Laurakais, Paul, 535 Mt. Auburn  
 Laveaka, Abasto, 535 Mt. Auburn  
 Laviakes, Tofo, 535 Mt. Auburn  
 Lawn, William J., 22 Lyons Ct.  
 Lawton, James J., 30 Barnard Ave  
 Laylacian, Mgrdich, 47 Bigelow Ave  
 Laylackian, Harry, 30 Elton Ave.  
 Lealey, Nutchill, 10 Hunt  
 Leate, John, 41 Wilmot  
 Leigh, Harold, 38 Royal  
 Lendeno, Angelo, 143 Orchard  
 Leonard, Brian A., 18 Wheeler Lane  
 Leylegwian, Levon, 30 Elton Ave.  
 Limato, Angelomario, 35 Howard  
 Lind, John, 102 Morse  
 Liperio, Felice, rear 37 Cottage  
 Livoli, Paolo, 41 Berkeley  
 Lock, Charles H., 169 Winsor Ave.  
 Longobard, Commoso, 821 Mt.  
 Auburn  
 Loring, Benjamin F., 186 Mt.  
 Auburn  
 Louney, Thomas J., 13 Elton Ave.  
 Lounsbury, Fred B., 31 Lloyd Rd.  
 Loveland, Ernest M., 155 Hillside  
 Rd.  
 Lozozzo, Frank, 821 Mt. Auburn  
 Luce, Paul D., 17 Frank  
 Lucente, Antonio, 356 Main  
 Luciano, —, 37 Berkeley  
 Lyons, Thomas F., 24 Hunt  
 Lyons, William H., 16 Chestnut  
 Lindhe, Charles William, 44 Charles  
 Macdonald, E., 37 Riverside  
 Machino, Sam, 327 Arsenal  
 MacInnis, George, 161 Galen

- Mackin, Walter E., 29 Forest  
 Madden, Charles H., 45 Laurel  
 Magarian, Hovannes, 34 Melendy Ave.  
 Magee, Francis L., 49 Arsenal  
 Magnier, Richard, 404 Pleasant  
 Mahan, Patrick, 200 Summer  
 Mahoney, Patrick, 45 Mt. Auburn  
 Mahoney, Wm. D., 16 Grenville Rd.  
 Maissian, Hagop, 53 Crawford  
 Malakian, Nishan, 33 Bigelow Ave.  
 Malkasian, Levon, 23 Nichols Ave.  
 Malkasian, Peter, 23 Nichols Ave.  
 Malkonian, Sarag, 55 Nichols Ave.  
 Maloney, Charles A., 40 Union  
 Maloney, Frank T., 4 Middle  
 Maloney, John, 17 Summer  
 Malos, Michael, 91 Arlington  
 Mamarian, Hovsep, 83 Arlington  
 Mancine, Nicola, 11 Elm  
 Mancinelli, Joseph, 32 Crawford  
 Mangino, Sanchez, 3 Crawford  
 Mangone, Pasquale, 8 Hearn  
 Manning, John, 33 Water  
 Manning, Michael, 172 Walnut  
 Mannix, Bernard, 238 Main  
 Manokian, Simon, 18 Oak  
 Mansur, H. Wesley, 8 Summer  
 Marcone, Patsey, 93 Arlington  
 Marcherossian, Krikor, 55 Nichols Ave.  
 Marookian, Ohan, 27 Nichols Ave.  
 Marselli, Clemente, 87 Pleasant  
 Marsiglia, Alfonzo, 209 Summer  
 Martin, Michael, 35 Water  
 Martin, Randolph, 177 Highland Av  
 Mascaro, Angelo, 12 Arsenal  
 Masekitta, Giuseppe, 131 Arsenal  
 Mason, Earle M., 285 Mt. Auburn  
 Masserian, Masack, 25 Oak  
 Masso, Gerardo, 20 Bigelow Ave.  
 Matchoian, Mosas, 3 Bigelow Ave.  
 Maxwell, Joseph, 12 Hunt  
 Mayer, William H., 143 Morse  
 Mazmanian, Elisha M., 74 Prentiss  
 McArthur, H. Stanley, 23 Parker  
 McArthur, Lester A. G., 23 Parker  
 McAuliffe, Florence F., Jr., 24 Bacon  
 McAuliffe, Patrick, 20 Church  
 McCann, James G., 13a Adams  
 McCarthy, William P., 43 Forest  
 McCoy, George H., 20 Williams  
 McDermott, Michael, 23 Mt. Auburn  
 McDonald, Don, 21 Bigelow Ave.  
 McDonald, J. Wendell, Norseman Ave.  
 McDonald, Joseph, 57 Arsenal  
 McElroy, Joseph, 37 Hunt  
 McGann, John J., 8 Cottage Lane  
 McGann, Michael, 8 Cottage Lane  
 McGann, Michael, 35 Winter  
 McGann, Richard, 8 Cottage Lane  
 McGeough, James, 86 Prentiss  
 McGinley, Patrick, 37 Melendy Ave  
 McGinnis, Allen, 13 Swett Ct.  
 McGinty, Frank E., 40 Prentiss  
 McGlashing, John R., 127 Boyd  
 McGlashing, William H., 127 Boyd  
 McGlynn, John, 53 Arsenal  
 McGrath, James, 111 Orchard  
 McGurnes, Tom, 28 Dexter Ave.  
 McInnis, John, 12 Oliver Rd.  
 McInnis, Wallace, 12 Oliver Rd.  
 McIntrie, John J., 26 Wheeler Lane  
 McKensie, Patrick, 97 Dexter Ave.  
 McKensie, John, 50 Watertown  
 McManus, Charles, 475 Pleasant  
 McPhale, Peter, 28 Morse  
 McPeake, Frank J., 68 Spruce  
 McPherson, Angus A., 97 Irving  
 McQuen, Patrick, 29 Mt. Auburn  
 McSweeney, James, 22 Grenville Rd  
 Meagher, Frank, 66 Morse  
 Mecurio, R., 12 Galen  
 Mee, James, Jr., 11 Bigelow Ave.  
 Mee, Thomas, 26 Irma Ave.  
 Meehan, Lawrence B., 543 Mt. Auburn  
 Meehon, Joseph E., 11 Bigelow Ave.  
 Megerdijian, Abraham, 37 Nichols Ave.  
 Meghosian, Neshan, 25 Elton Ave.  
 Megnia, Rezia, 13 Clarendon  
 Meikle, James M., 53 Harrington  
 Mercuri, Serverio, 95 Arlington  
 Mercurio, Tomaso, 12 Clarendon  
 Merrill, Frank W., 18 Belmont  
 Merrill, William E., 7 Taylor  
 Mesercode, Louis, 36 Melendy Ave.  
 Miceli, James, 17 Spring Ct.  
 Milliken, James R., 174 Spruce  
 Mills, Beven H., 814 Belmont  
 Mills, G. Grover, 44 Phillips  
 Milmore, Michael, 176 Summer  
 Minasian, Charley, 63 Elm  
 Minozian, Maigar, 3 Crawford  
 Mirabito, Bartolo, 25 Homer  
 Mirabito, Tony, 25 Homer  
 Mirariki, Francesco, Homer  
 Monahan, Joseph, 45 Mt. Auburn  
 Monahan, William, 43 Cypress  
 Montenuto, Pasquale, 12 Berkeley  
 Moodoorian, Avedis, 89 Elm  
 Moodoorian, Kaspar, 83 Elm

- Moodoorian, Martin, 34 Melendy Ave.  
 Mooney, John J., Watertown  
 Mooradian, Donabed, 23 Elton Ave.  
 \*Moore, Arthur C., 25 Marion Rd.  
 Moore, Harold F., 39 Centre  
 Morahian, Ahan, 3 Crawford  
 Moran, Martin, 34 Williams  
 Moran, Martin J., 34 Williams  
 Moran, Thomas F., 50 Watertown  
 Morrison, Howard, 162 Spruce  
 Morrison, Sanford F., 16 Prentiss  
 Morrisey, Richard, Elm  
 Morrocco, Peter, 46 Pleasant  
 Moschitta, Giuseppe, 14 Church Hill  
 Mosco, John, 308 Main  
 Mugidich, Baghdjyan, 380 Arsenal  
 Mugidichian, Garabed, 23 Nichols Ave.  
 Muir, John, 646 Mt. Auburn  
 Mulgren, Edward St., 14 French Ter.  
 Mulverhill, Michael, 170 Spruce  
 Murnane, George W., Dexter Ave.  
 Murphy, Edward, 36 California  
 Murphy, Jeremiah J., 154 Cypress  
 Murphy, Jeremiah J., 25 Pleasant  
 Murphy, John A., 94 Galen  
 Murphy, Mathew, 36 California  
 Murphy, Patrick, 13 Hazel  
 Murphy, Richard H., Jr., 33 Pleasant  
 Murphy, William, 154 Cypress  
 Murray, Patrick E., 66 Forest  
 Nagarian, John, 94 Elm  
 Nagarian, Michael, 23 Nichols Ave.  
 Nagenis, H., 8 Berkeley  
 Najarian, John, 518 Arsenal  
 Nally, Charles A., 196 Fayette  
 Nally, Thomas F., 196 Fayette  
 Narigian, Peter, 37 Nichols Ave.  
 Nazaretian, Diran, 33 Melendy Ave.  
 Nazaretian, Krikor, 27 Elton Ave.  
 Neeraas, Petra, 33 Laurel  
 Nicolour, Nicholas, 14 Clarendon  
 Nicatera, Carmine, 83 Arlington  
 Nighosian, Harootum, 25 Elton Ave.,  
 Nistico, Giovanbattista, 15 Keith  
 Nito, Arone, 7 Lyons  
 Noonan, George, 10 Hunt  
 Nordigian, Peter, 25 Oak  
 Norton, Thomas H., 17 Howard  
 Norrish, Richard J., 338 Main  
 Nurse, Ernest, 582 Mt. Auburn  
 Neffenger, John W., 11 Union  
 Oates, Bernard M., 26 North Beacon  
 O'Brien, George A., 75 Carroll  
 O'Brien, John, 79 Spruce  
 O'Brien, Patrick, 64 Forest  
 O'Brien, William J., 18 Jewett  
 O'Connell, Patrick, 26 Westminster Ave.  
 O'Connell, Timothy J., 561 Mt. Auburn  
 \*O'Connell, William G., 69 Pequosette  
 O'Donnell, Thomas, 15 N. Beacon Ct.  
 Ohanian, Dado, 69 Elm  
 Ohanisian, F. W., 7 Yukon Ave.  
 O'Keefe, Michael, 33 Mt. Auburn  
 Oosquercherry, H., 61 Elm  
 Opoian, Simon, 10 Berkeley  
 Osgonian, Sarkes, 37 Nichols Ave.  
 Osgood, Archie W., 32 Union  
 O'Well, James F., Belmont  
 Pachaian, Hovannes, 561 Mt. Auburn  
 Palerin, Antonio, 16 French Terrace  
 Palmerio, Giuseppe, 16 French Ter.  
 Palmieri, William, 6 Sawin  
 Pammozzi, Giuseppe, 14 Taylor  
 Pantalone, M., 12 Elm  
 Pantono, Giuseppe, Hearn  
 Paolucci, Giuseppe, 12 Clarendon  
 Papadopulos, Antonio, 57 Quimby  
 Papadopulos, Costis, 57 Quimby  
 Papadopulos, George, 57 Quimby  
 Papasian, Hagop, 3 Crawford  
 Papasian, Moses, 7 Arlington  
 Papazian, Bedros, 27 Nichols Ave.  
 Papazian, Setrak, 55 Elm  
 Parechian, Sagsoman, 55 Nichols Ave.  
 Park, William G., Perkins Institute, North Beacon  
 Pashoogian, Philip, 16 Elton Ave.  
 Pasnarcis, Ignatius, 27 Berkeley  
 Pasquale, M., 69 Pleasant  
 Patershall, Ross H., 149 Spruce  
 Peecinjian, John, 104 Elm  
 Peintiea, Frank, 13 Forest  
 Pekerian, Manook, 37 Melendy Ave.  
 Peppe, Joseph, 13 Berkeley  
 Perham, George H., 27 Irma Ave.  
 Perite, Alderto, 371 Arlington  
 Perkins, Albert B., 154 Sycamore  
 Perrault, Joseph O., 16 Bancroft  
 Perry, William, 38 Cypress  
 Persico, Serafino, 46 Clarendon  
 Peter, C., 25 Elm  
 Peter, James, 85 Arlington  
 Peter, John, 27 Berkeley  
 Peter, Oscar, 3 Crawford  
 Peterson, William, 42 Quimby  
 Pettitt, Charles, 4 Melendy Ave.



Petrini, Felice, rear 703 Mt. Auburn  
 Petrucci, Tony, 8 Berkeley  
 Philbrook, T., 13 Adams  
 Philie, Wilfred L., 1 Capitol  
 Piantedosi, Tony, 169 Fayette  
 Pike, William F., 6 Swett Ct.  
 Plaisted, H. W., 47 Parker  
 Poillucci, Giuseppe, 73 Arlington  
 Poilucci, Gaetano, 20 Hearn  
 Polignone, Nicola, 7 Rifle Ct.  
 Poluchie, Joe, 6 Berkeley  
 Porrier, Albenie, 38 Morse  
 Porter, Albert G., 7 Oliver Rd.  
 Powers, Harold A., 61 Union  
 Prehn, Archibald, 50 Parker  
 Presti, Gaetano, 17 Myrtle  
 Prestic, Guy, 17 Myrtle  
 Priest, Walter F., 1 Priest Rd.  
 Puppa, Joseph, 123 Arsenal  
 Purdy, Asa K., 48 Cypress  
 Perry, Francis A., 184 N. Beacon  
 Packard, Edward H., 4 Russell Ave.  
 Quarante, Giuseppe, 63 Galen  
 Quigley, Frank J., 49 Cottage  
 Quigley, James P., 49 Cottage  
 Quigley, John F., 176 Walnut  
 Quinlan, Daniel E., 295 Main  
 Quinn, Edward L., 11 Cross  
 Quirk, James H., 183 Fayette  
 Quirk, John P., 57 Quirk  
 Quirk, Thomas C., 57 Quirk  
 Racine, Nelson, 12 Swett Ct.  
 Raimondo, Domenico B., 9 Brown  
 Rally, Peter J., 33 Grenville Rd.  
 Ramsey, Frank J., 79 Spruce  
 Rargian, M., 38 Melendy Ave.  
 Rattigan, James H., 30 Union  
 Rattigan, John J., 298 Main  
 Rattigan, Thomas F., 77 Riverside  
 Rattigan, William J., 15 Irma Ave.  
 Raymond, George A., 5 Clayton  
 Raymond, M. G., 86 Elm  
 Reardon, Patrick H., 518 Pleasant  
 Regan, Dennis J., 66 Arsenal  
 Regan, Richard, 31 Forest  
 Reselli, Michele, 17 Hearn  
 Reynolds, Gordon, 121 Spring  
 Riccio, Frameno, 9 Spring  
 Rich, Frank, Summer  
 Richardson, Guy B., 10 Fairfield  
 Riley, Joseph H., 17 Hazel  
 Riley, P. F., 42 Dexter Ave.  
 Ringholm, Charles, 52 Quimby  
 Rizzuto, Giuseppe, 17 Arlington  
 Rizzuto, Salvatore, 17 Arlington  
 Robbins, Ernest, 32 Hersom  
 Robinson, William J., 40 Dexter  
 Ave.  
 Rockett, William I., 36 Morse  
 Rockwell, Winthrop G., 40 Marion  
 Rd.  
 Rogera, Frank, 240 Palfrey  
 Rogera, Samuel, 240 Palfrey  
 Roland, Fred, 83 Arlington  
 Rollins, Richard B., 108 Marshall  
 Rooney, Michael, 10 Brooks  
 Rose, Natale, 8 Hearn  
 Roscio, John B., 41 Cottage  
 Ross, Thomas, 47 Irma Ave.  
 Ross, William, 28 Morse  
 Rourke, Thomas, 48 Green  
 Ruffini, William, 19 Berkeley  
 \*Rugg, W. W., 17 Centre  
 Ruggieri, Giuseppe, 240 Palfrey  
 Ruggieri, Sebastiano, 87 Pleasant  
 Ruggiero, Giuseppe, 87 Pleasant  
 Russo, Frank, 63 Galen  
 Russo, Matteo, 12 Church Hill  
 Russo, Pasquale, 169 Fayette  
 Russo, Pietro, 169 Fayette  
 Ryan, James H., 510 Pleasant  
 Ryan, Joseph, 295 Main  
 Rooney, John F., 279 Pleasant  
 Rooney, Thomas J., 279 Pleasant  
 Rich, William B., 56 Main  
 Regan, William H., 66 Arsenal  
 Sagbazarian, Peter, 65 Bigelow Ave.  
 Sahagian, Aharon, 94 Elm  
 Sahagian, Joseph, 85 Arlington  
 Sahagian, Vahan, 10 Berkeley  
 Sahatchian, Aronsiag, 61 Elm  
 Sakagian, Vahan, 39 Berkeley  
 Sakazian, Charlie, 55 Nichols Ave.  
 Salviat, Raffaele, 327 Arlington  
 Samerjian, Misak, 31 Berkeley  
 Sarabian, Donabed, 3 Crawford  
 Sarafian, Missak, 68 Arlington  
 Sarkioian, Hagop, 11 Nichols Ave.  
 Sarkisian, Donabed, 63 Bigelow  
 Ave.  
 Sarkisian, Hadji, 91 Arlington  
 Sarkisian, Krikor, 11 Nichols Ave.  
 Sarkisian, Michael, 91 Arlington  
 Sarkistan, John, 3 Crawford  
 Sather, Segum, 17 Melendy Ave.  
 Saul, Charles A., 8 Adams  
 Saunders, Stuart, 33 Mt. Auburn  
 Scanitt, Jesse W., 61 Galen  
 Schaffner, George H., 39 Green  
 Schaffner, George H., Jr., 39 Green  
 Schirimo, John, 35 Howard  
 Scimelliti, Salvatore, 174 Summer  
 Schofield, Frank, 67 Mt. Auburn  
 Scott, Thomas F., 23 Palfrey  
 Scully, Edward, 31 Pleasant  
 Scully, John W., 808 Mt. Auburn

- Semott, Ernest A., 582 Mt. Auburn  
 Sennett, Mark L., 646 Mt. Auburn  
 Sennott, Mark, 7 Arthur Ter.  
 Setrakian, Hmaiak, 25 Elton Ave.  
 Sewell, Robert H., 29 Wilmot  
 Shamlan, Vahan, 82 Dexter Ave.  
 Shea, Cornelius T., 15 Lyons Ct.  
 Shea, Frank J., 142 Galen  
 Shea, John, 142 Galen  
 Shea, John J., 15 Lyons Ct.,  
 Shea, Patrick, 410 Arsenal  
 Sheehan, Jeremiah J., 41 Cuba  
 Sheldon, Charles L., 12 Green  
 Sheldon, James F., 486 Belmont  
 Sheridan, James, 28 Lyons Ct.  
 Sheridan, Thomas F., 13 Elton Ave.  
 Shields, John, 17 Summer  
 Siler, Martin, 109 Laurel  
 Silvestie, Antonio, 121 Arsenal  
 Simmons, Patrick, 23 Fifth Ave.  
 Simon, Jacob, 11 Nichols Ave.  
 Simonian, Nishan, 27 Elton Ave.  
 Simonian, Oscar, 129 Dexter Ave.  
 Sisler, Edward, 87 Arlington  
 Skehan, Thomas, 79 Mt. Auburn  
 Skehan, William J., 790 Mt. Auburn  
 Skeley, Jacob, 37 Nichols Ave.  
 Slamin, John H., 18 North Beacon  
 Slamin, Thomas H., 41 Union  
 Slevin, H., 38 Myrtle  
 Sloan, Edward, 38 Waltham  
 Small, Charles W., 20 Chester  
 Smith, Andrew, 105 Laurel  
 Smith, Hjalmar L., 5 Highland Ave.  
 Smith, James S., 74 Capitol  
 Smith, Wilbur D., 74 Capitol  
 Smith, William, 96 North Beacon  
 Soule, Greenwood E., 7 Fayette  
 Sprague, Charles, 16 Hunt  
 Sprague, Charles, 15 Summer  
 Stefitian, Micdochel, 57 Quimby  
 Stephan, Emmanuel, 11 Berkeley  
 Stephanian, Ohannes, 77 Bigelow  
 Ave.  
 Stephens, Albert C., 86 California  
 Stevenson, G. Campbell, 129 Galen  
 Stimpson, Robert W., 109 Spruce  
 Stirito, Francesco, 8 Berkeley  
 Stockbridge, Henry L., 297 Mt.  
 Auburn  
 St. Peter, Louis, 808 Mt. Auburn  
 Strawser, Lewis, 26 Russell Ave.  
 Stuart, Malcolm, 65 Morse  
 Strute, Francesco, 87 Arlington  
 Sullivan, Eugene, 24 Church  
 Sullivan, Francis J., 25 Ladd  
 Sullivan, Harry J., 16 French Ter.  
 Sullivan, James, 10 Galen  
 Sullivan, John, 10 Arsenal  
 Sullivan, John, 11 Mt. Auburn  
 Sullivan, John J., 96 Pleasant  
 Sullivan, John J., 96 Pleasant  
 Sullivan, Joseph D., 22 Myrtle  
 Sullivan, Redmond C., 219 Pleasant  
 Summers, Frederick C., 319 School  
 Summers, Harry, 128 Summer  
 Summers, Richard H., 319 School  
 Sunackjian, John, 22 Clarendon  
 Sweeney, Henry, 9 South Park  
 Sweetser, Harold B., 65 Olcott  
 Swift, John P., 102 Pleasant  
 Spaulding, Earnest R., 379 School  
 Stack, Frank L., 315 Arlington  
 Sparre, Harry, 66 Prentiss  
 Shea, John J., 475 Pleasant  
 Tague, Thomas, 38 Williams  
 Tamanan, Artin, 3 Crawford  
 Tashjian, Toomas, 83 Arlington  
 Taverna, John, 643 Mt. Auburn  
 Taylor, Harvey, Belmont  
 Taylor, Robert J., 146 Spring  
 Telia, Dominic, 327 Arlington  
 Terzian, Garabed, 27 Elton Ave.  
 Thomas, William, 74 Riverside  
 Thompson, Eber C., 62 Morse  
 Thompson, Ralph C., 134 Hillside  
 Rd.  
 Tibbetts, Edwin R., 826 Mt. Auburn  
 \*Tilton, Albert, 144 Orchard  
 Timperio, Pasquale, 65 Mt. Auburn  
 Tjenasian, John, 37 Nichols Ave.  
 Tolman, Charles E., 52 Mt. Auburn  
 Tomei, Argentino, 40 Cottage  
 Torasian, Bogose, 3 Crawford  
 Toscano, Pieta, 821 Mt. Auburn  
 Toutelian, Manoog, 11 Nichols Ave.  
 Toutelian, Tatios, 11 Nichols Ave.  
 Towne, Selwyn H., 503 Main  
 Toye, Louis S., 59 Boyd  
 Toye, William J., 59 Boyd  
 Trask, Charles A., 808 Mt. Auburn  
 Triconi, Frank, 113 Forest  
 Triconi, Giuseppe, 113 Forest  
 Tucker, Albert F., 86 Riverside  
 Tureo, Mark, 7 Cozy  
 Tutelian, Manoog, 3 Nichols Ave.  
 \*Tyrrell, Thomas H., 56 Spring  
 Varchabedian, Nazaret, 57 Quimby  
 Vahey, John, 52 Arsenal  
 Vahey, Michael B., 123 N. Beacon  
 Vahey, Patrick, 11 Ladd  
 Vahey, Thomas, 13 Ladd  
 Valentine, Domenico, 13 Sexton  
 Valentino, Vincenzo, 48 Cottage  
 Vargavoorian, Kevoek, 3 Crawford  
 Vartanian, Donabed, 16 Elton Ave.

Varteresian, Garabed, 27 Nichols Av.  
 Varstian, Joseph, 18 Oak  
 Vaughn, James, 20 Wheeler Lane  
 Vaughn, George F., 36 Gilbert  
 Villerilla, Luigi, 327 Arlington  
 Wabin, Winfield, 808 Mt. Auburn  
 Wade, Charles, 41 Grenville Rd.  
 Waldron, Raymond M., 28 Capitol  
 Walker, Duncan, 35 Lloyd Rd.  
 Walsh, William J., 810 Belmont  
 Wamboldt, Henry, 8 Sidney  
 Ward, George P., Jr., 129 Melendy Ave.  
 Ward, John F., 820 Mt. Auburn  
 Ward, Robert F., 76 Capitol  
 Warren, James, 70 Dexter Ave.  
 Washburn, Edward P., 28 Green  
 Waterfall, William H., 78 School  
 Webster, Edward C., 12 Fairfield  
 Welch, Harry P., Spring  
 Welsh, William, 15 N. Beacon Ct.  
 Whalen, Edward, 176 Fayette  
 Whalen, Joseph, 114 Main  
 Whilter, Harry, 50 Quimby  
 White, Edward H., 14 Patten  
 White, Frank, 24 Brooks  
 White, Joseph, 16 N. Beacon  
 White, Matthew, 109 Laurel  
 White, Patrick, 28 Morse  
 White, Peter S., Harnden Ave.  
 White, William, 56 Mt. Auburn  
 White, William J., 14 Patten  
 Whittier, Ozro M., 61 Spring  
 Wilkinson, William, 13 Beechwood Ave.  
 Wilson, Edward A., 19 Morse Wingfield; Lewis, 10 Spring  
 Wamboldt, John, 28 Lyons Ct.  
 Woods, John, 28 Lyons Ct.  
 Woods, James, Gilbert  
 Woodside, Charles B., 777 Mt. Auburn  
 Worcester, George, 109 Laurel  
 Wright, John, 820 Mt. Auburn  
 Washington, Frank, 213 Arsenal  
 \*Wallace, William P., 465 Main  
 Welsh, James W., 3 Pleasant  
 Wade, William J., 2 N. Beacon  
 Yacob, Demiteri, 57 Quimby  
 Yannarzi, Angelo, 18 Clarendon  
 Yemoli, Giuseppe, 12 Church Hill  
 Yemoli, Nicola, 12 Church Hill  
 Yemoli, Antonio, 12 Church Hill  
 Yodice, Domenico, Warren  
 York, Harry J., 43 Royal  
 Young, Peter, 129 Arsenal  
 Zakarian, Vasil, 19 Berkeley  
 Zellar, August, Perkins Institute, N. Beacon  
 Zurhaian, Nishan, Nichols

### 1914 Poll Taxes to be Abated.

Abbott, Tilden G., 103 Franklin, deceased  
 Adoorian, John, 3 Crawford, duplicate  
 Alt, James, 233 Palfrey, resides Allston  
 Ambross, Pedro, 100 Water, duplicate  
 Amrock, John H., 15 Howard, in soldiers' home  
 Ancoin, Amedee L., 225 Watertown, gone to Maine  
 Andrews, J. E., 14 Marshall, resides Boston  
 Aroudian, Jaspas, 85 Arlington, resides Hudson  
 Asger, J., 30 Clarendon, duplicate  
 Babcock, Harleon P., 115 Summer, resides Waltham  
 Bazaian, Peter, 65 Bigelow Ave., resides Boston  
 Bazarian, Sarkis, 45 Bigelow Ave., duplicate  
 Beatrice, Charles A., 195 Summer, duplicate  
 Benson, Axel, 38 Gilbert, gone to Maine  
 Bianco, John B., 356 Main st., duplicate  
 Boyigian, Agagbab, 36 Melendy Ave., duplicate  
 Brunston, Arthur, 97 Dexter Ave., resides Akron, Ohio  
 Blakeney, Thomas R., Sr., 2 Cross, veteran  
 Cahill, John F., 25 Pleasant, resides Newton  
 Calf, Frank, 39 Quirk, duplicate  
 Campbell, George S., 7 Dexter Ave., dependent  
 Caracashian, Garabed, 38 Melendy Ave., duplicate  
 Carroll, James H., 56 N. Beacon, resides Boston  
 Carroll, Philip M., 56 N. Beacon, resides Boston  
 Casave, Charles, 25 Pleasant, duplicate  
 Cesarea, Salvatore, 21 Nichols Ave., duplicate

- Chamkotchian, Carekin, 52 Crawford, duplicate  
 Champagne, Telas, 98 Pleasant, resides Brighton  
 Chaney, Samuel, 33 Whitney, dependent,  
 Ciavardone, Ernesto, 87 Arlington, duplicate  
 Conte, Mario, rear 19 Mt. Auburn, duplicate  
 Cooke, John W., 18 French Ter., duplicate,  
 Couran, Frank, 281 Arsenal, gone to Naugatuck, Conn.  
 Crosby, Frank, 33 Dexter Ave., resides Cambridge  
 Cunniff, Robert E., 84 Galen, resides Boston  
 Curley, Edward, 48 Bacon, not there for over a year  
 Curtis, Carroll C., 4 Russell Ave., resides Beverly  
 Callahan, Frank H., Cottage, dependent  
 Dandrea, Domenic G., 69 Pleasant, duplicate  
 Danon, George, 19 Hearn, duplicate  
 Delaney, William, 467 Pleasant, deceased  
 Demos, John, 85 Arlington, no such person there  
 Dermenjian, Sarkis, 73 Bigelow Ave., duplicate  
 DeWolf, Cyril, 9 Swett Ct., dependent  
 Disero, Diamanto, 9 Spring Ct., unknown  
 D'Neso, Vincenzo, 9 Spring Ct., unknown  
 Donahue, Peter, 119 Melendy Ave., resides Naugatuck, Conn.  
 D'Onopeo, J., 32 Crawford, duplicate  
 Doyle, Patrick, 10 Green, dependent  
 Dunbar, A. R., 49 Chester, resides West Bridgewater  
 Durant, Edward, Belmont, deceased  
 Eaton, L. W., 26 Melendy Ave., duplicate  
 Ellis, G. M., 50 N. Beacon, insolvent, out of State  
 Essayan, Paul, 37 Quimby, duplicate  
 Farraher, Richard, 27 Water, deceased  
 Files, Harry P., 48 Franklin, resides South Windsor, Conn.  
 Freethy, George E., 22 Spruce, resides Boston  
 Gallagher, Herbert, 16 Boyd, resides Boston  
 Gana, Martin, 28 Clarendon, duplicate  
 Garabedian, Mgrdich, 38 Melendy Ave., duplicate  
 Georgian, Benjamin, 85 Arlington, unknown  
 Gildersleeve, Oliver H., 137 Waltham, resides Boston  
 Ginliano, Luigi, 131 Arlington, duplicate  
 Gordon, Michael, 44 Spring, veteran  
 Grimes, William, 11 Swett Ct., dependent  
 Guiliani, Frank, 6 Rifle Ct., duplicate  
 Gunulite, David A., 101 Arlington, duplicate  
 Hanlon, David J., 65 Lowell Ave., deceased  
 Hargrave, James J., 96 Mt. Auburn, gone to Masonic Home, Utica, N. Y.  
 Harper, Sarmuel, 36 Howard, now at sea  
 Harris, George W., 169 Palfrey, veteran  
 Hatz, Theodore, 476 Arsenal, gone to old country  
 Heffernan, John, 2 Church Hill, dependent  
 Heffernan, Patrick, 50 Quimby, resides Cambridge  
 Hesseltine, John E., 387 School, resides Newton  
 Hocy, John B., 63 Waltham, resides Hartford, Conn.  
 Hotz, John, 14 Arlington, resides Brighton  
 Hovannessian, Francesco, 72 Prentiss, duplicate  
 Huff, Joseph W., 31 Morse, veteran  
 Hughes, John, 172 Walnut, dependent  
 Hughes, Joseph A., 41 Paul, dependent  
 Hehir, John, 42 Galen, duplicate  
 Hobbs, George H., 28 Ladd, duplicate  
 Hurley, Bartholomew J., 15 Lexington, duplicate  
 Jackson, Frank, 93 Mt. Auburn, duplicate

- Jackson, R. E., 37 Cypress, soldier in Arsenal  
 Javairjian, Rouben, 22 Clarendon, duplicate  
 Jennison, E. Otis, 171 Watertown, deceased  
 Johnson, Carl W., 21 Bigelow Ave., not a resident April 1st  
 Johnson, Thomas C., 65 Olcott, duplicate  
 Jon, Stellas, 14 Clarendon, duplicate  
 Josselyn, —, 15 Charles River Rd, no such person there  
 Jowett, Robert S., 28 Bates Rd., assessed in Newton  
 Judson, William A., 67 Mt. Auburn, veteran  
 Kajarian, Gerojas, 40 Melendy Ave. duplicate  
 Kalousdian, Paul, 47 Bigelow Ave dependent  
 Katcherian, Garabed, 81 Arlington, gone to Detroit, Mich.  
 Katcherian, Roopen, 24 Clarendon, duplicate  
 Kannaly, William J., 466 Arsenal, deceased  
 Kayanzian, Satrak, 27 Oak, duplicate  
 Kazangian, Satrag, 35 Elton Ave., duplicate  
 Kazarian, John, 68 Arlington, duplicate  
 Kederian, Garabed, 5 Nichols Ave., duplicate  
 Kederian, Oahan, 5 Nichols Ave., duplicate  
 Keefe, John J., Belmont, deceased  
 Keith, Frederick A., Sycamore, resides Everett  
 Keith, Harold R., Sycamore, resides Everett  
 Keith, John J., Sycamore, resides Everett  
 Kekorian, Karikey, 89 Elm, minor  
 Kellett, Hugh, 62 Spring, deceased  
 Kelley, Charles, Hillside, duplicate  
 Kelley, Cornelius J., 25 Beechwood Ave., duplicate  
 Kelly, Richard, 70 Waltham, veteran  
 Kelly, Timothy, 35 Morse, deceased  
 Kennedy, Redmond, 26 N. Beacon, deceased  
 Kevorkian, Jacob, 80 Prentiss, duplicate  
 Keyahian, Apar, 89 Elm, duplicate  
 Klamian, Mompra, 27 Elton Ave., duplicate  
 Korroomjian, Mardiros, 36 Melendy Ave., duplicate  
 Kurumunian, John, 26 Clarendon, duplicate  
 Lambardo, Andrea, 272 Palfrey, duplicate  
 Lasayre, Edward, 37 Melendy Ave., duplicate  
 Leavey, John, 359 Arlington, until April 6 did not come to the United States  
 Langelotti, Salvatore, 43 French, dependent  
 Lewis, John H., 53 Mt. Auburn, in almshouse  
 Lovell, Harry A. S., Alden Rd., resides Dorchester  
 Luca, Mungo, 22 Perry, resides Somerville  
 Lyford, Charles D., 3 Brigham, resides East Castle, Maine  
 Lyons, T. J., 22 Cuba, minor  
 Mann, John A., 217 Pleasant, resides Waltham  
 Mardirosian, Dickran, 52 Crawford, duplicate  
 Mattocci, Giovanni, 48 Pleasant, duplicate  
 Mazzer, James, 17 Spring, resides Cambridge  
 McDonough, J. Vincent, 67 Franklin, resides Cleveland  
 McGann, Michael J., 36 Bacon, duplicate  
 McHugh, Joseph A., 1 Ladd, dependent  
 Mgrdichian, Arakel, 107 Arlington, duplicate  
 Mikaelian, Missek, 63 Arlington, duplicate  
 Millard, Edward F., 46 Franklin, veteran  
 Millard, Frank B., 52 Hillside Rd., deceased  
 Misarian, Missek, 97 Arlington, duplicate  
 Misuraga, Giuseppe, 223 Arlington, minor  
 Monaghan, Owen, 71 Whites Ave., veteran  
 Mongillo, Andrea, 703 Mt. Auburn, duplicate  
 Moore, Michael, 88 California, resides Newton

- Moorehouse, Byron, 62 Hall Ave., minor  
 Morrill, Wm. H., 10 Hunt, dependent  
 Morris, William, 90 Galen, dependent  
 Mugidichian, John, 44 Crawford, duplicate  
 Mugidichian, S., 44 Crawford, duplicate  
 Muserlian, Rouben, 25 Oak, duplicate  
 Nighosian, Garabed, 53 Quimby, duplicate  
 Nobile, G. H., 18 French Ter., out of State  
 O'Halloran, Michael, 70 Beechwood Ave., deceased  
 Opetissan, Luigi, 323 Arlington, minor  
 Orsantian, Aliean, 24 Melendy Ave., duplicate  
 Paone, Ceriaco, 89 Water, duplicate  
 Parmekian, H., 35 Elton Ave., duplicate  
 Peligian, B., 53 Nichols Ave., duplicate  
 Pellegrini, Principe, 26 Cushman, left town Dec. 18, 1913  
 Perkins, Clarence, 14 Adams, resides Newton  
 Perley, Henry, 16 Chester, resides Boxford  
 Pogaharian, Boghos, 52 Crawford, duplicate  
 Preschia, Andrew, 36 Prescott, duplicate  
 Puglielli, Joseph, 19 Mt. Auburn, duplicate  
 Powers, John, 61 Church, duplicate  
 Rando, Giuseppe, 106 Summer, gone two years  
 Ricci, Francesco, 17 Berkeley, duplicate  
 Riley, John M., 33 Bacon, duplicate  
 Ring, Patrick J., 83 Waverley Ave., dependent  
 Robey, Edgar T., 133 Dexter Ave., veteran  
 Russo, Pasquali, 20 Cushman, minor  
 Russo, Vincenzo, 87 Water, duplicate  
 Russell, Jeremiah J., 75 Common, veteran  
 Sacco, Giuseppe, 25 Pleasant, duplicate  
 Safarian, Armenag, 15 Berkeley, duplicate  
 Sagbazarian, Hagop, 82 Dexter Ave., duplicate  
 Sagbazarian, Harry, 65 Bigelow Ave., resides Hudson  
 Sarafian, Kasher, 81 Elm, duplicate  
 Sarmenigian, Harry, 65 Bigelow Ave., minor  
 Scalfi, John, 39 Quirk, duplicate  
 Seferian, Arsey, 89 Elm, duplicate  
 Seferian, Harry, 535 Mt. Auburn, duplicate  
 Seferian, Sarkis, 35 Berkeley, duplicate  
 Sherman, Charles F., 32 Church, veteran  
 Shippey, Frederick, 164 Walnut, dependent  
 Silvestri, Antonio, 9 Nichols Ave., duplicate  
 Skinner, Walter, 2 N. Beacon, duplicate  
 Smith, Frank G., 115 Marshall, was here only on visit  
 Smith, James, 27 Williams, deceased  
 Smith, Walter S., 35 Otis, resides Boston  
 Somerlian, Vadis, 17 Hazel, duplicate  
 Stack, Robert J., 315 Arlington, now at Vera Cruz, in army  
 Sullivan, Thomas, 281 Arsenal, gone to Concord  
 Sullivan, William H., 95 Morse, resides Brighton  
 Summers, A. C., 319 School, duplicate  
 Surabian, Sarkis M., 72 Prentiss, minor  
 Swenson, Carl, 51 Quimby, resides Fitchburg  
 Tackesian, Leon, 103 Arlington, duplicate  
 Thomas, George, 16 Clarendon, no such person there  
 Topham, George W., 157 Galen, veteran  
 Torclina, Raffali, 14 Cottage, duplicate  
 Toscano, Joseph, 34 Bigelow Ave., duplicate  
 Vasquez, Gaetano, 108 Forest, duplicate  
 Vone, Francesco, 16 Arsenal, gone to Italy  
 Waldron, James J., 28 Capitol, invalid, dependent

Wallace, James T., 49 Parker, duplicate	Welsh, John, 85 Mt. Auburn, deceased
Walsh, James, 6 Summer, duplicate	Ylacqua, Martino, 203a Summer, minor
Ward, John, 18 Adams, duplicate	York, Joseph A., 114 Forest, deceased
Weller, Harry, 25 Melendy Ave., not a resident	

### 1913 Property Taxes Unpaid December 31, 1914.

(Taxes paid since close of Books marked with \*.)

Barsom, Stevens, personal.....	\$1 92
Boyle, John, personal.....	*5 76
Bustin, James T., personal.....	11 52
Carter, John E., personal, abatable.....	9 60
Clay, Herbert N., personal, abatable.....	4 80
Cohen, Abraham, personal.....	*3 84
Conti, Felix, personal.....	11 52
Costa, Antonio, personal.....	19 20
Doyle, James, personal.....	48 00
Durbin, Francis P., personal.....	3 84
Finn, Helen M., personal.....	3 84
Fitch, Mary A., personal.....	5 76
Fleming, John J., personal.....	19 20
Fox, A. B., Main Street, personal.....	15 36
Fuller, S. Isabella, real estate.....	*950 37
Fuller, Edward W.....	*45 12
Joe, Georgie, personal, abatable.....	3 84
Keefe, Cornelius H., personal.....	57 60
Kendall, Arthur H., personal, abatable.....	9 60
Langmaid, Webster C., personal.....	11 52
Lapham, Walter C., personal.....	10 56
Loring, Benjamin T., personal.....	15 36
Lynch, Catherine F., personal.....	11 52
McCarthy, Annie B., personal.....	28 80
McNeil, Francis H., balance real estate.....	*16 24
Meade, Joanna R., personal.....	9 60
Munyon, Daniel, personal, abatable.....	3 84
Murdough, Albert B., personal.....	182 40
Newton Wet Wash Laundry, duplicate assessment.....	19 20
O'Connell, Thomas, personal, abatement pending.....	15 36
O'Connell, Owen E., personal, abatement pending.....	96
O'Brien, Mary, Forest Street, abatement pending.....	9 60
Perkins, Frank W., and Magazine, William.....	*96 00
Reynolds, C. A., personal.....	3 84
Rogers, Harlow H.....	*67 20
Rowe, Thomas E., personal, in bankruptcy.....	7 68
Russell, Jeremiah H., veteran's exemption.....	19 20
Spencer, Thomas W., Administrator, personal.....	9 60
Walker, Duncan, personal, in bankruptcy.....	7 68
Woodland, Charles E., personal.....	9 60
Worcester, Ralph, personal.....	5 76
Watertown, Town of, Tax title land.....	237 44

### Non-Resident.

Armeugh, Peter, personal, abatable.....	\$7 68
Bonnelli, Edwin H., tax on private way, abatement pending....	15 36
Corson, May Spencer, personal.....	24 00
Donahue, Patrick, abatable.....	3 84

Fisk, Otis D., personal, abatable .....	\$115 20
Ford, Mary A., personal, Newton .....	7 68
Gillis, Thomas A., tax on private way, abatement pending.....	3 84
Jameson, Elizabeth, exemption.....	3 84
Leacy, H. M., personal.....	9 60
Mullen, John J., Everett.....	30 23
Noble, Charles T., personal.....	19 20
O'Brien, Patrick, personal, abatable.....	1 92
Tarbell, Edward H., personal.....	7 68
Warren, Edmund M., tax on private way, abatement pending...	7 68

### 1913 Polls Uncollectible.

Abbomomro, Onorato, 82 Water St., duplicate	Blakeley, Thomas, 157 Galen
Abbott, William A., 16 Franklin, deceased.	Bagharian, Hagogbos, 59 Elm
Agrillo, M., 12 Elm	Bonanici, Robert, 6 Rifle Court
Ahronian, Kapral, 55 Nichols Ave.	Bosile, Gaetano, 8 Arlington
Aherne, Daniel, 13 Elton Ave., duplicate	Brierton, Albert C., 30 Ladd, dependent
Alimenti, N., 87 Arlington	Brigandi, Filippo, 41 Pleasant
Alt, James, 233 Palfrey, resides Allston	Briggs, Robert, 22 Grenville Road
Anderson, Thomas, 111 Orchard	Brown, Charles A., 162½ Sycamore, veteran
Angelucci, Matteo, 8 Keith	Brown, Franklin H., 162½ Sycamore
Anjaesian, G., 25 Elton Ave.	Bryant, Joseph B., 8 Melville Terrace, veteran
Aradian, Joseph, 65 Elm	Bulger, Charles H., 283 Arsenal
Arakelian, Levorked, 580 Arsenal	Burns, John, 92 Cypress
Argento, G., 10 Berkeley	Butterfield, Truman L., North Beacon, resides Maine
Asadourian, Setrak, 25 Elton Ave.	Beatrice, Joseph, 195 Summer, now in Italian army
Azapalian, R., 52 Crawford	Cahill, Richard W., 95 Union, deceased
Azarian, Nishan, 53 Quimby, gone to San Francisco.	Calvert, Harry, Wilmot, resides South Framingham
Azatian, H., 29 Elton Ave.	Campagan, Eugene, 23 Cottage
Badigian, Anedis, 89 Elm	Campbell, George, 21 Irving
Badorian, Martin, 12 Elton Ave.	Canci, Peter, 190 Summer
Baggian, Dichiansuan, 30 Elton Av.	Capelle, Jonas F., 32 Spruce, deceased
Baghdjyan, 58 Arsenal	Carmelo, Massott, 10 Arlington
Bailey, Arthur H., 77 Boyd, resides Manchester, N. H.	Carpenter, Alfred, 17 Melendy Ave.
Bailey, Kenneth M., 77 Boyd, gone to Chicago	Carr, William, 59 Capitol, minor
Bakaren, Saris, 63 Bigelow Ave.	Carrella, P., 178 Summer
Ballas, George, 27 Elton Ave.	Casey, Michael, 580 Arsenal
Ballerino, Connaso, 23 Cottage	Chaney, Samuel, 33 Whitney, dependent
Barber, Arthur, 27 Howard, duplicate	Charles, James, 29 Berkeley
Barca, Gaetano, 15 Howard	Childs, William, 15 Howard
Barcarjan, B., 327 Arlington	Clancy, Patrick, 20 Church, left country in March, 1913
Barnes, J. H., 24 Dexter Ave.	Clark, Fred C., 28 Morse
Barrett, Harry, 39 Spring, deceased	Clark, Major, 22 Cross, went to Canada, May, 1913
Barry, David J., 61 Galen, resides Boston	Cleary, Daniel, 390 Pleasant
Bird, Everett, 22 Grenville Road	Cleverdon, Herbert S., 53 Adams Ave.
Blakeley, Thomas R., 2 Cross, veteran	



- Clantere, Eddie, 28 Morse  
 Cole, Henry W., 258 Belmont  
 Colligan, Albert, 4 Pearl, minor  
 Collins, John, 45 Water  
 Conlin, James, 59 Boyd  
 Connelly, Joseph H., 31 Church Hill  
 Connors, Joseph, 8 Swett Court  
 Condidine, James, 28 Melendy Ave.  
 Considine, Joseph, North Beacon  
 Constatinos, T., Arlington  
 Coogan, Clement, 10 Chestnut  
 Copeland, Carlton J., 87 Union, re-  
 sides Charlestown  
 Cosato, Joseph, 10 Chadbourne  
 Terrace  
 Costanzo, Alfonso, 123 Arsenal,  
 duplicate  
 Cresistelli, Angelo, 51 Quirk  
 Crossland, George, 119 Summer, re-  
 sides New York  
 Crullano, G., 87 Arlington  
 Cuning, R. F., 165 Summer  
 Cunningham, Willard, 35 Maple  
 Curley, Edward, 48 Bacon, not a  
 resident for over a year  
 Curtis, Carroll C., 4 Russell Av-  
 enue, not a resident for about two  
 years  
 Cushing, Sylvanus M., 95 Spring,  
 deceased  
 Callahan, Frank H., 43 Cottage, de-  
 pendent  
 Conway, Bernard F., 116 North  
 Beacon  
 Callahan, Frank H., 43 Cottage, du-  
 plicate  
 Dapain, Nishan, 7 Nichols Avenue  
 Dargenio, 59 Main  
 Dascal, Steven, 15 Berkeley  
 Davies, Henry, 29 Hall Avenue, re-  
 sides Andover  
 Delaney, John J., 38 Union, resides  
 Newton  
 Delaney, William, 467 Pleasant, de-  
 pendent  
 Derarootian, H., 65 Elm  
 Dermody, John, 534 Pleasant  
 Derzakarian, Zakar, 3 Crawford  
 Devlin, John, 580 Arsenal, soldier at  
 Arsenal  
 Dickinson, J. Walker, 1 Dana Ter-  
 race, resides New York  
 Dirano, O., 323 Arlington  
 Dirosi, Antonio, 108 Forest  
 Dockham, Orrin, 141 Pleasant  
 Dokikian, Malian, 57 Elm, dupli-  
 cate  
 D'Onafrio, Francesco, 32 Crawford  
 Donkin, Charles C., 15 Palfrey  
 Donahue, Owen, 11 Mt. Auburn  
 Doorakian, Martin K., 57 Quimby  
 Dorian, Francis, 18 Gilkey Court  
 Downie, William G., 157 Galen  
 Downs, Edgar T., 157 Galen  
 Douglas, Daniel, 45 Mt. Auburn  
 Ducas, Charles, 27 Elton Ave.  
 Dunbar, James T., 3 Warren  
 Damon, J. C., 73 Arsenal  
 Egbikian, M., 24 Clarendon  
 Eisnor, Alexander, 141 Pleasant  
 Elwood, Abel, 22 Cypress  
 Eastman, Warren, J., 6 Spring, re-  
 sides New Hampshire  
 Fairbanks, Elmer F., 99 Dexter  
 Ave.  
 Farano, N., 14 Elm  
 Feola, Anthony, 33 Williams  
 Feregher, John, 213 Watertown, du-  
 plicate  
 Ferry, Orrin R., North Beacon  
 Fields, James R., 90 North Beacon  
 Fitzpatrick, John J., 5 Winter  
 Flanders, Jacob C., 114 Main, paid  
 poll in Tilton, N. H.  
 Fleming, Henry E., 22 Elliot, re-  
 sides Lynn  
 Fleming, Howland, 22 Elliot, re-  
 sides Lynn  
 Fleming, William, 545 Mt. Auburn  
 Fletcher, L. O., 53 Laurel  
 Floyd, John M., 152 Langdon Ave.,  
 resides Boston  
 Flynn, John, 46 Mt. Auburn  
 Folns, Tom, 29 Berkeley  
 Fostelis, Stallis, 29 Arlington  
 Fostis, P., 18 Clarendon  
 Fougerson, Joseph, 18 Dexter Ave.  
 Fowler, Elwyn H., North Beacon,  
 resides Worcester  
 Frost, George W., 50 Capitol  
 Frost, George W. Jr., 50 Capitol  
 Flyn, Thomas, 15 North Beacon  
 Gaegna, J. Ernest, 133 Dexter Ave.,  
 resides Lowell  
 Gallagher, James S., 6 Cross, de-  
 pendent  
 Gallant, Jerry, 28 Morse  
 Galvin, P., 97 Arlington  
 Garabedian, Pete, 98 Arlington  
 Garabedian, Vahan, 25 Elton Ave.  
 Garijian, Houanas, 25 Elton Ave.  
 Gartland, John, 86 Dexter Ave.  
 Garvey, Michael, 12 Green, dupli-  
 cate  
 Garvey, William F., 10 Chestnut  
 Gentile, Antonio, 8 Berkeley

- Gentile, Vincenzo, 10 Berkeley  
 George, Daniel, 27 Elton Ave.  
 George, Teofane, 16 Clarendon  
 Gliotti, C., 85 Arlington  
 Gill, Joseph A., 16 Elton Ave.,  
 resides Waltham  
 Gilpatrick, H. B., 15 Dexter Ave.  
 Ginhian, L., 101 Arlington  
 Glynn, Patrick, 53 Arsenal, de-  
 pendent  
 Goghole, John, 93 Arlington  
 Gordon, Michael, 44 Spring, veteran  
 Goss, Atherton C., 35 Columbia, not  
 in town for eighteen months  
 Govan, Joseph, 11 Fletcher Terrace  
 Govan, Phillip J., 11 Fletcher Ter.  
 Gove, Percy E., 112 Langdon Ave.,  
 deceased  
 Grimes, William, 11 Swett Court,  
 dependent  
 Griswold, Carroll C., 19 Jewett  
 Griswold, Luther E., 19 Jewett  
 Giraranta, P., 91 Arlington  
 Gulbengian, Donabed, 3 Crawford  
 Gunn, Michael, 70 Dexter Ave.  
 Gusto, Giuseppe, 44 Bigelow Ave.  
 Hachadoorian, Nicran, 30 Elton  
 Ave.  
 Hadlock, Charles H., 35 Dexter  
 Ave., veteran  
 Hargrave, James J. 96 Mt. Auburn,  
 gone to Masonic Home, Utica,  
 N. Y.  
 Hurley, Walter J., 51 Parker, du-  
 plicate  
 Hagopian, Krikor, 30 Elton Ave.  
 Hagopiran, Hatinas, 63 Elm  
 Hamblen, Fred A., 16 No. Beacon  
 Hamrock, Thomas M., 6 Arsenal,  
 duplicate  
 Hanley, Thomas, 22 North Beacon  
 Court, minor  
 Hanson, Martin P., 282 Belmont  
 Harabadian, N., 68 Arlington, du-  
 plicate  
 Harlow, Arthur C., 143 Walnut  
 Harmon, George, 116 North Beacon  
 Harootian, Jasper, 65 Elm  
 Harrington, Michael J., 25 Ladd, re-  
 sides New Hampshire  
 Harris, George W., 169 Palfrey, vet-  
 eran  
 Harris, L. M., 43 Boyd  
 Harrison, James R., 426 Main, de-  
 ceased  
 Hart, Irving W., 4 Union  
 Hartford, William S., 264 North  
 Beacon, resides Auburndale
- Harutuian, Mines, 42 Crawford,  
 duplicate  
 Haskell, Herman, 86 Elm  
 Haskins, Ernest, 48 Summer, de-  
 ceased  
 Hasle, Carle, Jr., 51 Quimby  
 Hauser, Michael W., 46 Mt. Auburn  
 Havsepian, Misak, 3 Crawford  
 Hazlewood, Francis, 22 Capitol,  
 deceased  
 Heffernan, John, 2 Church Hill,  
 dependent  
 Heffernan, Patrick, 50 Quimby, re-  
 sides Cambridge  
 Hekinian, Agop, 30 Elton Ave.  
 Hennigan, Arthur J., 1 Upland Road  
 Hernan, Maurice C., 35 Olney  
 Hesseltine, John E., 387 School,  
 pays tax in Newton  
 Hill, Nelson, 47 Forest, veteran  
 Hodges, Cornelius, 56 Irving,  
 deceased  
 Hodges, Richard C., 124 Cypress,  
 minor  
 Hadjinlian, Hagop, 26 Clarendon,  
 duplicate  
 Hoffman, John, 40 Mt. Auburn  
 Hogan, John, 28 Melendy Ave.  
 Hogan, John A., 65 Morse  
 Honanian, Avacke, 25 Elton Ave.  
 Hoosepian, Ohannes, 63 Elm  
 Howes, Wellington, 195 Watertown  
 Huesby, Adolph, 15 Dexter Ave.,  
 duplicate  
 Huff, Joseph W., 31 Morse, veteran  
 Hughes, John, 172 Walnut, de-  
 pendent  
 Hughes, Joseph A., 41 Paul, depen-  
 dent  
 Hunt, Harry A., 28 Morse  
 Huston, David, 10 Laurel, veteran  
 Hynes, Stephen F., 14 Spring Court  
 Jackson, R. E., 37 Cypress, soldier  
 in Arsenal  
 Jacobs, John, 78 Dexter Ave.,  
 duplicate  
 Jacobs, Thomas, 43 Bigelow Ave.,  
 duplicate  
 Jannizzi, Angelo, 38 Crawford  
 Jevlin, John J., 50 Quimby  
 Johnson, Benjamin, Belmont  
 Johnson, Gurner, 150 Spruce  
 Johnson, Knut, 150 Spruce  
 Jordan, Matthew, 17 Myrtle  
 Jordan, William S., 143 Walnut,  
 gone to Maine  
 Josselyn, \_\_\_\_\_, 15 Bay, no such  
 party there

- Judson, William A., 76 Mt. Auburn, veteran  
 Julian, Andrew, 8 Keith, gone to Italy  
 Kaligan, Mesrote, 61 Elm  
 Kandigion, H., 129 Dexter Avenue, duplicate  
 Kannaly, William J., 466 Arsenal, deceased  
 Karajian, Takachi, 69 Elm, this is a girl  
 Katagian, G., 518 Arsenal  
 Kavanaugh, Thomas, Brookline  
 Kee, Chin, 30 Mt. Auburn, deceased  
 Keefe, John J., Belmont, deceased  
 Keep, Frank, 16 Taylor  
 Kelley, David, North Beacon  
 Kelly, John B., 22 Taylor  
 Kelly, Richard, 70 Waltham, veteran  
 Kelly, Robert E. S., 116 Main, resides Boston  
 Kenney, Patrick, 14 Church Hill, soldier in Arsenal  
 Kenney, Patrick J., 18 Adams, gone to New York  
 Kerivan, Joseph, 408 Arsenal  
 Kerrigan, James F., 13 Patten  
 Kinderigian, Michael, 56 Quimby, duplicate  
 Kirinin, Harry, 104 Arlington  
 Knowlton, Edwin T., 19 Boyd, veteran  
 Knowlton, John F., 19 Maple  
 Kohanen, A., 68 Elm  
 Kramer, William, 172 Summer  
 Krikorian, R., 30 Elton Ave.  
 La Gross, George, 142 Galen  
 La Marche, George, 10 Chestnut, resides Cambridge  
 Langley, Ernest, 24 Church  
 Lapacian, Sarkis, 30 Elton Ave.  
 Lathan, Daniel, 22 Cypress  
 Lawn, William J., 22 Lyons Court  
 Leary, D. J., 278 Belmont  
 Leaver, George, 18 Adams, resides Belmont  
 Le Cloux, Jean, 504 Pleasant, gone to New York  
 Lee, John, 40 Galen  
 Leehan, Dennis, 23 French, deceased  
 Lenato, Angelomario, 63 Galen  
 Lendeno, Toney, 143 Orchard  
 Leonard, Matthew, 25 Water  
 Lepare, Patsy, 65 Cottage, gone to Italy  
 Leteroyan, State, 27 Elton Ave.  
 Levelle, James, 30 Melendy Ave., duplicate  
 Lewis, George C., 90 Dexter Ave., minor  
 Lind, John, 62 Capitol  
 Link, Harry, 73 Nichols Ave.  
 Locke, Oscar J., 21 Elliot, resides New York  
 Lovell, Charles O., Paul  
 Lundstrom, George T., 64 Spring  
 Lynch, James F., 74 Morse, deceased  
 Lynch, John J., 30 Melendy Ave., duplicate  
 Lyons, Michael W., 16 Chestnut, deceased  
 Macdonald, E., 37 Riverside  
 Macdonald, Wm. H., 62 Prentiss, gone west  
 Mahan, Patrick, 200 Summer, dependent  
 Maherias, Kingas, 3 Crawford  
 Maines, Albert, 143 Walnut  
 Maky, George, 20 Elton Ave.  
 Makimacjian, H., 36 Melendy Ave.  
 Manceri, Nicola, 11 Elm  
 Mannix, Frank L., 238 Main, resides Boston  
 Manookian, John, 27 Elton Ave.  
 Marchio, Joseph, 119 Belmont  
 Marino, Gesidio, 2 French Terrace, gone to Italy  
 Marshea, James W., 33 Melendy Avenue  
 Martin, Colin, 826 Mt. Auburn  
 Martocchio, Peter, 48 Pleasant, duplicate  
 Mason, Herbert C., 143 Walnut, resides Providence, R. I.  
 Mayo, Ralph W., 16 Cottage  
 Mazmanian, K. M., 30 Melendy Avenue,  
 McBride, John, 72 Elm  
 McCann, James G., 13a Adams, resides Boston  
 McGinty, Arthur J., 40 Prentiss, deceased  
 McGinty, John V., 40 Prentiss, resides Cambridge  
 McGlynn, John, 53 Arsenal  
 McHugh, Joseph A., 1 Ladd, dependent  
 McKenzie, John, 50 Watertown  
 McLaughlin, James, 18 Taylor, deceased  
 McManus, J., 60 Laurel, duplicate  
 McNabb, Robert, 13 Hazel  
 McPhail, Duncan W., 61 Galen

- Mekherian, S., 18 Berkeley  
 Mele, Ginlio, 12 Berkeley  
 Meuse, Benjamin, 4 Church Hill, gone to Maine  
 Mgedjian, Sahag, 25 Elton Av.  
 Michello, James, 17 Cottage, duplicate  
 Millard, Edward F., 46 Franklin, veteran  
 Milmore, Michael, 176 Summer, dependent  
 Mirakian, Garabed, 52 Crawford  
 Monaghan, Owen, 71 Whites Ave., veteran  
 Moody, George H., 35 Parker, veteran  
 Morin, Averis, 28 Morse  
 Morrill, William H., 10 Hunt, dependent  
 Morrissey, Thomas C., 11 Pleasant  
 Morrissy, John, 13 Hazel  
 Mulverhill, Michael, 170 Spruce  
 Muldrigian, Garabed, 52 Crawford  
 Murray, Patrick E., 66 Forest, gone to Connecticut  
 Murton, Paul, 51 Fayette, gone to Vermont  
 Murphy, Edward, 67 Capitol  
 Murphy, Jeremiah, 5 Swett Ct.  
 Myers, Guy W., 33 Palfrey, resides Philadelphia, April 1, 1914  
 Matthews, Charles E., 51 Parker, resides Newton  
 McKenzie, George S., Hunt, resides Newton, abated since close of books  
 Najarian, Horsap, 38 Melendy Ave.  
 Nason, Joseph, 121 Galen  
 Nazareth, Diran, 24 Melendy Ave.  
 Nazlides, M., 63 Elm  
 Nelson, Charles O., 37 Cuba, gone West  
 Nenras, Petras, 141 Spruce  
 Nicholas Nicholas, 27 Elton Ave.  
 Nicola, Lanna, 12 Arlinton, gone to Italy  
 Nolan, Edward C., 6 Arsenal, resides Chelsea  
 Nolan, Frank, 17 Pleasant  
 Nordigian, S., 55 Elm  
 Norrish, Richard J., 538 Main, resides Somerville  
 Norton, Thomas H., 36 Howard  
 Novack, Frederick L., 168 Walnut  
 Noyarian, L., 87 Arlington  
 Nazaretian, Krikor, 551 Mt. Auburn, duplicate  
 O'Brien, Stephen, 97 Arsenal  
 O'Donnell, 15 North Beacon Ct.  
 O'Gorman, Gaynor, Lloyd Rd.  
 Ohannessian, Peter, 72 Prentiss  
 O'Hearn, Ambrose A., 43 Cross, resides Boston  
 Olney, George E., 13 Elton Ave., resides Woonsocket, R. I.  
 O'Malley, Thomas F., 3 Warren  
 Onasian, Charles, 56 Quimby  
 Oporian, K., 10 Berkeley, duplicate  
 Ortolina, Nick, 10 Chadbourne Ter., duplicate  
 Pagchoian, Vartan, 25 Elton Ave.  
 Palmieri, Gugliermo, 6 Rifle Ct., paid tax in Gloucester  
 Paone, Cerico, 174 Summer, duplicate  
 Papazian, Setrak, 55 Elm  
 Parpasodoro, Giuseppe, 7 Hearn  
 Parsekian, Bogos, 3 Crawford  
 Pascal, M., 10 Clarendon  
 Pasquale, Nick, 12 Elm  
 Payne, John, J., 41 Berkeley, resides Boston  
 Pellucci, Joseph, 65 Cottage  
 Perley, Henry, 14 Chester, resides Boxford  
 Perone, Dominick, 41 Cottage, gone to New York  
 Perry, James E., 2 Ladd Pl.  
 Peters, Henry, 27 Elton Ave.  
 Peterson, Louis, 27 Elton Ave., duplicate  
 Philbrook, T., 13 Adams, not a resident since Oct. 1, 1912  
 Pike, John G., 3 Boyd Park Ter., deceased  
 Plumer, Frank, 34 Grove  
 Poalero, G. D., 35 Quimby  
 Pohganian, Kregor, 25 Elton Ave.  
 Pohganian, Sadrag, 25 Elton Ave.  
 Power, Edward, 15 Exeter Ave.  
 Powley, Alexander, 16 Elton Ave.  
 Pratt, Charles H., North Beacon, resides Randolph, Vt.  
 Preschia, Andrew, Prescott, duplicate  
 Pulsifer, Frank H., 26 Main, not a resident in 1913  
 Quigley, James P., 49 Cottage, not a resident in 1913  
 Quigley, John F., 22 Cypress  
 Quinlan, Edward, 295 Main, deceased  
 Quinlan, Timothy J., 27 Waverley Ave., deceased  
 Randall, A., 32 Laurel, minor

- Rauf, John, 27 Elton Ave.**  
**Ravasi, Giovanni, 75 Main, gone three years**  
**Reed, John, 40 Williams**  
**Reed, William, 25 Pleasant**  
**Rich, Samuel T., 99 Dexter Ave., paid tax in Somerville**  
**Riley, P. F., 42 Dexter Ave., duplicate**  
**Ring, Patrick J., 83 Waverley Ave., dependent**  
**Rivers, Eugene, 36 Bridge**  
**Robey, Edgar T., 133 Dexter Ave., veteran**  
**Robillard, William, 43 Myrtle**  
**Roland, William C., 545 Mt. Auburn, resides Cambridge**  
**Rollins, Charles F., 9 Fayette, deceased**  
**Roth, Ludwig, 44 Fayette, gone to New York**  
**Rulli, D., 87 Arlington**  
**Russell, Jeremiah A., 75 Common, veteran**  
**Ryan, James, 96 Dexter Ave.**  
**Sahakian, S., 36 Melendy Ave.**  
**Sameargerian, Kacndon, 37 Bigelow Ave.**  
**Sanglier, Joseph L., 4 Melville Ter.**  
**Santaati, Antonino, 276 Palfrey**  
**Sarkasean, Donabed, 63 Bigelow Ave.**  
**Sarkesian, Harry, 30 Elton Ave.**  
**Sarkisian, Parsek, 3 Crawford**  
**Sarkissian, Hovannes, 3 Crawford**  
**Saul, Andrew E., 8 Adams**  
**Scalise, Louis, 323 Arlington**  
**Scott, Thomas F., 231 Palfrey, dependent**  
**Scully, John W., 808 Mt. Auburn**  
**Segreve, William H., 70 Morse, deceased**  
**Shanohiz, Leo, 65 Bigelow Ave.**  
**Shanahan, Michael, 580 Arsenal**  
**Shepard, Louis, 65 Bigelow Ave.**  
**Sheridan, James, 28 Lyons Ct.**  
**Sherman, Charles F., 32 Church, veteran**  
**Shick, Jacob, 93 California**  
**Silurzo, N., 57 Cottage**  
**Simon, Jacob, 11 Nichols Ave.**  
**Simone, Salvatore, 127 Galen, resides Newton**  
**Simmons, Patrick, 23 Fifth Ave., dependent**  
**Simms, Abraham, 40 Arsenal**  
**Slattery, Michael, 72 Elm**
- Slevin, H., 38 Myrtle, invalid, dependent**  
**Smith, Andrew, 105 Laurel, duplicate**  
**Smith, Elmer, 60 Capitol**  
**Smith, James, 27 Williams, dependent**  
**Smith, John, 78 Dexter Ave.**  
**Smith, William, 96 North Beacon**  
**Sookiasian, Nerses, 3 Crawford, duplicate**  
**Spirgiuro, Vincenzo, off Bostonia Ave.**  
**Stack, Robert J., 315 Arlington, gone out West**  
**Stapan, Donabed, 7 Yukon Ave., dependent**  
**Stearns, Clifford E., 169 Sycamore**  
**Steele, Colin, 54 Spring, deceased**  
**Stemas, Charles, 91 Arlington**  
**Stephanian, Mugurdich, 53 Quimby**  
**Stephen, Frank, 11 Yukon Ave.**  
**Stephens, Albert C., 86 California**  
**Stevenson, Charles J., 85 Boyd, deceased**  
**Strawser, Lewis, 26 Russell Ave.**  
**Strum, Allen, 48 Pequosette**  
**Sullivan, Daniel, North Beacon, gone about one year**  
**Sullivan, Harry J., 16 French Ter.**  
**Sullivan, John, 11 Mt. Auburn**  
**Sullivan, John J., 11 Mt. Auburn**  
**Sullivan, Joseph D., 22 Myrtle, resides New York**  
**Sullivan, Redmond C., 219 Pleasant, dependent**  
**Surabian, Sarkis, 72 Prentiss, minor**  
**Tackesian, Covan, 580 Arsenal**  
**Talanian, Karop, 25 Elton Ave.**  
**Taracco, G., 89 Arlington**  
**Tarris, John H., 88 North Beacon**  
**Taylor, Robert, J., 16 Washburn**  
**Thompson, Joseph, 73 Nichols Ave.**  
**Tiffany, Frank, 21 Forest**  
**Toni, Adolph, 16 Cottage, duplicate**  
**Tottile, A., 2 French Ter.**  
**Toutelian, T., 33 Berkeley**  
**Tripp, David F., 34 Irving, veteran**  
**Tutalian, Manooq, 25 Berkeley**  
**Usen, Charles W., 525 Mt. Auburn, resides Boston**  
**Vahey, Thomas, 52 Arsenal**  
**Vaillancourt, Joseph, 28 Morse**  
**Valenca, Aleck, 15 Lyons**  
**Vaskamian, Sookias, 25 Elton Ave.**  
**Vaskerichian, Armanag, 61 Elm**  
**Wabin, Winfield, 808 Mt. Auburn**

Waite, Charles E., 85 Arsenal  
 Walsh, Peter, 18 Adams  
 Webb, Samuel L., 154 Cypress  
 Welch, Augustin W., 10 Patten, not  
 a resident in 1913  
 Welch, Harry P., 49 Arsenal  
 Welch, John, 85 Mt. Auburn, de-  
 ceased  
 Wentworth, Herbert, 149 Morse  
 West, Alfred G., 69 Waverley Ave.  
 West, Herbert, 33 Elliot, resides  
 Connecticut  
 White, Frank, 24 Brooks  
 White, Matthew, 109 Laurel

Whitney, Guy, 15 Howard  
 Wilcox, William H., 122 Rutland,  
 veteran  
 Willett, Fred, 34 Bigelow Ave.  
 Willett, Joseph, 34 Bigelow Ave.  
 Whittier, Ozro M., 61 Spring  
 Willie, Jim No. 1, 30 Mt. Auburn  
 Wilson, Allen P., 5 Elton Ave., re-  
 sides Waltham  
 Woods, James, Gilbert  
 York, Peter, 48 Quimby  
 Yotchadourian, K., 3 Elm  
 Zellar, August, North Beacon

### 1913 Polls in hands of Constables.

Bailey, John T., 89 Laurel  
 Barry, Garrett G., 32 Bacon  
 Bartels, George L., 307 Waverley  
 Ave.  
 Batchelder, Albert E., 16 Boyd  
 Baxter, G., 571 Mt. Auburn  
 Beathie, Robert S., 29 Ladd  
 Beatrice, Charles A., 195 Summer  
 Blake, Albert, 30 Union  
 Bleiler, Charles J., 247 Arsenal  
 Bleiler, Frank, 347 Arsenal  
 Bransfield, Edw. J., 29 Capitol  
 Brooks, Lyman W., 97 Langdon Av.  
 Burke, James P., 50 Olney  
 Burke, Lawrence J., 46 Cuba  
 Burke, Martin, 13 Hazel  
 Burns, John J., 253 Pleasant  
 Bustin, James T., 128 Summer  
 Brown, Edwin, 63 Parker  
 Callahan, Charles P., 16 Lyons  
 Campaynio, Gereunino, 10 Claren-  
 don  
 Costanzo, Alfonzo, 109 Spring  
 Colalucco, Harry, 13 Cottage Lane  
 Coleman, John, 15 North Beacon  
 Collins, Eugene J., 62 Prentiss  
 Conlin, Charlie, 67 Spring  
 Connors, Daniel A., 295 Main  
 Corcoran, Patrick J., 11 French  
 Coakley, Frank W., 59 Mt. Auburn  
 Dean, Charles H., 137 Irving  
 Di Giacomo, Angelo, 9 Berkeley  
 Doherty, Edw. A., 45 Olney  
 Donovan, James, 59 Boyd  
 Doyle, James, 311 Arsenal  
 Doyle, Thomas, 5 Rifle Ct.  
 Ellis, Fred, 46 North Beacon  
 Fahey, Lawrence M., 87 Arsenal  
 Fahey, Richard F., 87 Arsenal  
 Farrar, Martin, 95 Arsenal  
 Finn, Joseph D., 50 Hall Ave.

Flaherty, Thomas, 45 Water  
 Ford, Edw. A., 32 Ladd  
 Ford, James P., 11 Howard  
 Foster, John A., 88 Franklin  
 Frank, Charles, 5 Yukon Ave.  
 Fritz, Odin, 24 Walnut  
 Flecker, William G., 87 Arlington  
 Gallagher, Hugh, 10 Norseman Ave.  
 Gallagher, James T., 18 French Ter.  
 Gallagher, John J., 156 Main  
 Gayne, Alexander, 9 Arthur Ter.  
 Glasheen, Henry J., 24 Capitol  
 Glynn, Andrew A., 55 Pleasant  
 Hagerty, John L., 119 Melendy Ave.  
 Hamrock, Thomas, 248 Main  
 Harrington, Daniel, 115 Irving  
 Harrington, Matthew, 115 Irving  
 Harrington, William, 115 Irving  
 Hayes, John J., 164 Walnut  
 Hewitt, Charles M., 59 Capitol  
 Howes, Ernest, 256 North Beacon  
 Hurley, William J., 36 Williams  
 Hadjinlian, Hagop, 29 Elton Ave.  
 Hogan, William J., 38 Prentiss  
 Jarvis, Howard I., 48 Fayette  
 Keefe, C. H., 91 Main  
 Kenney, Francis F., 45 Mt. Auburn  
 Kellett, Joseph, 41 Arsenal  
 Ladd, Fred H., 109 Franklin  
 Locke, Charles H., 169 Winsor Ave.  
 Luce, Paul D., 17 Frank  
 Magee, Francis L., 49 Arsenal  
 Manning, Michael, 172 Walnut  
 Maxwell, Joseph, 12 Hunt  
 McGann, Richard, 8 Cottage Lane  
 McNamara, James J., Irma Ave.  
 Morrison, Sanford F., 16 Prentiss  
 Murphy, Jeremiah J., 25 Pleasant  
 Murphy, Matthew, 36 California  
 Murphy, Richard H., Jr., 33 Pleasant  
 Muir, John, 646 Mt. Auburn

Murphy, Edward, 36 California	Shields, John, 17 Summer
Nally, Patrick J., 83 Waverley Ave.	Slamin, John H., 18 North Beacon Ct.
Nally, William P., 53 Boyd	Stevenson, Campbell G., 129 Galen
O'Brien, William J., 18 Jewett	Swift, John, 102 Pleasant
O'Connell, Timothy J., 561 Mt. Auburn	Sullivan, John J., 66 Pleasant
Priest, Walter T., 24 Whites Ave.	Tibbets, Edwin R., 826 Mt. Auburn
Picittle, Nichola, 117 Pleasant	Titus, William N., Jr., 148 Summer
Quinn, Edward, 11 Cross	Trash, Charles A., 808 Mt. Auburn
Rattigan, John J., 298 Main	Tucker, Albert F., 120 Riverside
Rattigan, Thomas F., 77 Riverside	Vahey, James H., 167 Mt. Auburn
Reardon, Patrick H., 518 Pleasant	Vahey, Michael B., 123 N. Beacon
Rollins, Richard B., 45 Mt. Auburn	Vahey, Thomas F., 123 N. Beacon
Rooney, Bernard, 238 Main	Wade, William J., Arsenal
Rooney, Michael, 10 Brooks	Waldron, Raymond M., 28 Capitol
Rockwell, Winthrop G., 40 Marion Rd.	White, Edward H., 14 Patten
Rattigan, William, 15 Irma Ave.	White, Peter S., Harnden Ave.
Shea, Charles H., 516 Pleasant	Wiley, Harrie L., 31 Green
Shea, John F., 516 Pleasant	Williams, Thomas J., 92 N. Beacon
Sheehan, Jeremiah J., 41 Cuba	Wright, Charles H., 41 Spring
Sheldon, James F., 486 Belmont	York, Harry J., 129 Riverside

## REPORT OF THE CHIEF OF POLICE.

*To the Honorable Board of Selectmen:*

*Gentlemen:* In accordance with the By-Laws of the Town, I have the honor to present for your consideration the following report of service performed by the Police Department for the year ending December 31, 1914.

### Organization of the Department.

#### *Chief.*

Thomas F. Lyons.

#### *Lieutenant.*

John F. Milmore.

#### *Patrolmen.*

John F. Dwyer	William P. Coleman
Dennis J. Sullivan	John E. McNamara
William A. Howard	James P. Burke
John L. Andrews	John F. Gleason
Vernon S. Brown	Charles H. Glidden
John J. Clifford	Andrew J. Donnelly

#### *Janitor and Wagon Man.*

Arnold E. Holmes.

### Arrests.

Total number,	473
Males,	465
Females,	8
Native born,	325
Foreign born,	148

### Causes of Arrest.

Accessory to murder,	2
Arson,	1
Assault and battery,	43



Assault with a dangerous weapon,	1
Assault on an officer,	2
Assault with intent to rob,	1
Bastardy,	1
Being present at gaming,	16
Breaking and entering,	8
Capias,	3
Carnal abuse,	1
Carrying a revolver without a permit,	4
Conspiracy,	2
Default warrant,	8
Delinquents,	5
Deserter from United States Navy,	1
Disturbance of the peace,	35
Disturbance in a public conveyance,	2
Drunkenness,	207
Escape from an institution,	5
Fornication,	1
Gaming,	8
Hunting on the Lord's Day,	2
Insanity,	5
Larceny,	34
Larceny from a building,	2
Malicious mischief,	2
Manslaughter,	1
Murder,	5
Neglected children,	4
Non-support,	9
Receiving stolen goods,	1
Stubborn child,	2
Safe keeping,	3
Trespass,	9
Vagrants,	1
Violation of automobile laws,	4
Violation of liquor laws,	4
Violation of match laws,	1
Violation of milk laws,	9
Violation of Town By-Laws,	5
Violation of probation,	9
Walking on railroad tracks,	4

**Miscellaneous.**

Arc lights reported out,	87
Accidents reported,	34
Buildings found open and secured,	80
Cases investigated,	42
Dead bodies cared for,	2
Defective streets and sidewalks reported,	37
Defective wires reported,	49
Disturbances suppressed,	26
Glass in fire alarm boxes broken,	41
Incandescent lights out,	1345
Lost children cared for,	11
Sick and injured persons cared for,	26
Strayed teams cared for,	6
Street obstructions lighted,	54
Summons served for out-of-town officers,	93
Water running to waste,	12
Wires burning trees,	53

**Value of Property Reported Stolen and Recovered.**

Value of property reported stolen,	\$2,576 00
Value of property recovered,	1,944 00
Value of property not recovered,	632 00
Value of property recovered for out-of-town-people,	400 00

**Work of the Signal System.**

Night on duty calls,	34,417
Day on duty calls,	19,308
Telephone calls,	6,572

**Signal System.**

The signal system should be renewed. On account of many of the parts being worn out, it does not give as good service as it should.

**Equipment.**

I beg to renew my recommendation of last year, that an automobile patrol wagon be substituted for the horse-drawn wagon now in use.

### **Crime.**

During the past year one murder has been committed in the Town. The persons who committed the crime plead guilty to the crime of manslaughter and were sentenced to the Concord Reformatory for five years and one month.

### **Liquor Laws and their Enforcement.**

A determined effort has been made to suppress the illegal transportation of intoxicating liquors with a good degree of success. The difficulty of procuring evidence sufficient for conviction is such as few persons unacquainted with the business are aware of.

### **Recommendations.**

Under the present conditions, I feel justified in asking for the addition of one patrolman and the creation of the office of sergeant. A police department needs to be as large as the Town can afford to have it, in order to prevent crime.

### **Conclusion.**

It gives me pleasure to commend to your attention the excellent work of the lieutenant and the members of the force. They have been vigilant and attentive to their duties, and have cheerfully responded to all calls made upon them for extra service. My thanks are also due the committee on police for advice and assistance rendered, also to many citizens for valuable information received.

Respectfully submitted,

THOMAS F. LYONS,  
*Chief of Police.*

## REPORT OF PARK COMMISSIONERS

Of the Town of Watertown for the Year Ending  
December 31, 1914.

The annual inspection developed many necessities to this department, of which we have been unable to meet but partially on account of the limited appropriations.

The fence at Howe Park on Pleasant Street was found in a very delapidated condition and it will be necessary to have a new fence erected.

The shrubbery and trees were found in excellent condition in the parks, and we placed new trees in different parts of the system, with the exception of Whitney Hill Park. We have lost a large number of trees at this park in the last few years and have solicited the services of the Town Forester to examine the forestry and report if there was disease or otherwise. He reported they were not diseased, but had died from natural causes and if this is to be reserved as a wooded park it will be necessary to place fifty to one hundred trees the coming season.

The summer playground was carried on with increased success, three separate grounds being used — Saltonstall Park, Coolidge School and Hood Rubber property on Arlington Street — for which the Commission extend their sincere thanks for the use of the grounds.

The Commission were very fortunate in the corps of instructors secured this year by our able supervisor, two of which were men which we believe have added increased interest in athletic work of the school, one of the male instructors being Mr. Wolf, physical instructor at the High School, to whom we are greatly indebted for the increase of apparatus. He designed and made quite a number of new pieces, and with what apparatus we now have we feel we are making an excellent showing, and we recommend a continuance in extension of the work.

The Town Field has been in nearly constant use the entire

season, from early in April to December, and has been kept in good condition under the circumstances. The Commission has visited the Town Field with the Town Engineer, as was instructed at the annual town meeting in March, 1914, and he reports that it will cost \$3200, to grade and lay out this property according to plans drawn by him, and we hope to be able to begin this improvement this coming year. One feature which we feel is an absolute necessity is the building of a comfort station on these grounds the coming season. At the present time there is no place provided. The increase in the population of the Town and an increased demand for the grounds make this a necessity.

The parks and grounds have been kept in excellent condition during the past year under the supervision of Mr. Safford.

The past year we concreted around the drinking fountain in Watertown Square.

The Board suggests that \$5000 be appropriated for this department for the coming year.

EDWIN C. RICHARDSON,  
BENJAMIN F. DRISCOLL,  
C. WILLIAM KOE,  
*Park Commissioners.*

## REPORT OF TREE WARDEN.

To *the Honorable Board of Selectmen.*

*Gentlemen:* The annual report of the Tree Warden is herewith submitted.

During the past year the Town trees were inspected and pruned. A number of decayed trees, which were a menace to public safety, were cut down, young trees were set out and new guards placed around them. The old guards were repaired where required. The elm trees were sprayed to protect them from the elm leaf beetle. It will be necessary to continue this work, as it is the only way to preserve the trees from destruction by this pest. Whenever the electric wires came in contact with the trees the Edison Company was notified and the trees protected.

For the work of this Department for the ensuing year I would recommend an appropriation of \$1500 for all branches of the work; \$700 to be used in spraying for the elm leaf beetle and tent caterpillar.

Respectfully submitted,

JOHN C. FORD, *Tree Warden.*

## REPORT OF THE MOTH DEPARTMENT.

*To the Honorable Board of Selectmen:*

*Gentlemen:* The annual report of the Moth Department is herewith submitted.

The work of exterminating gypsy and brown-tail moths has been done in all parts of the town during the past year. The excellent condition of the trees indicates how successful this work has been. The principal work of the department is during the winter and spring months, followed by spraying when the trees are in foliage.

It is advisable that the Town appropriate sufficient funds to finance the work on private property altogether, and I would respectfully recommend that \$3500 be appropriated for the ensuing year; \$2000 to finance the work on private property and \$1500 to be expended on Town trees.

Respectfully submitted,

JOHN C. FORD, *Superintendent.*

## REPORT OF SEALER OF WEIGHTS AND MEASURES.

*To the Honorable Board of Selectmen:*

The following report of the Sealer of Weights and Measures for the year ending December 31, 1914, is respectfully submitted.

Chapter 62, sections 21 and 22, of the Revised Laws, as amended:

"*Sec. 21.* Sealers of weights and measures shall annually give public notice by advertisement, or by posting, in one or more public places in their respective cities and towns, notices to all inhabitants or persons having usual places of business therein who use weights, measures or balances for the purpose of selling goods, wares, merchandise or other commodities or for public weighing, to bring their weights, measures and balances to be adjusted and sealed. Such sealers shall attend in one or more convenient places, and shall adjust, seal and record all weights, measures and balances so brought in.

"*Sec. 22.* After giving said notice, said sealers shall go to the houses, stores, shops or vehicles of persons who neglect to comply therewith, and shall adjust and seal their weights, measures, and balances. Any person who shall neglect or refuse to exhibit his weights, measures or balances, used for the purpose of weighing or measuring, to a sealer or deputy sealer, or whoever hinders, obstructs or in any way interferes with a sealer or deputy sealer in the performance of his duty shall be punished by a fine of not more than fifty dollars."

During the year the Sealer has complied with the requirements of the foregoing Chapter 62, Revised Laws, and in addition to complying with the requirements of the State Commissioner of Weights and Measures, has made frequent inspection of devices sealed for the purpose of buying and selling, also the reweighing of different commodities put up to be delivered to customers. This system of inspection is productive of a great amount of good to the merchant as well as the consumer, as the errors, though trifling, affect both,



also indicating that there are no dishonest practices intended.

The work requires a great amount of time, as a record of work so performed has to be kept and filed in the report to State Commissioner of Weights and Measures.

For the first time in the history of Weights and Measures, the extra work of testing weights and balances of apothecaries has been taken up, requiring considerable time and care in doing this very particular work.

The reweighing of coal in transit is giving very satisfactory results, also the reweighing of bag coal of less than one hundred pounds to see that the consumers are receiving correct weight.

At this time I would call your attention to the licensing of peddlers. At the present time a license is issued without any regard to the condition of the devices used for weighing or measuring. This condition should no longer exist. Before receiving a license it should be compulsory for the applicant to have a certificate from the Sealer of Weights and Measures.

Chapter 57, Section 44-46, Revised Laws, 1902, is an act relative to the sale of ice and requires that ice shall be weighed only upon request. It also requires that a scale be maintained on every team used in the sale of ice. Owing to the custom of the public to ask for a certain amount of ice expressed in money's worth the scale is seldom used, thus giving an opportunity to the iceman to take advantage of his position and give an indefinite quantity. To overcome this the purchaser should ask for a specific amount expressed in pounds and demand that it be weighed. In fact in making any purchase always ask for a specific amount and see that you receive the same and know for what you are paying.

	<i>Sealed</i>	<i>Adjusted</i>	<i>Condemned</i>	<i>Non- Sealed</i>
Large platform scale,	20	2	2	..
Small platform scale,	85	10	4	42
Computing scale	35	6	1	..
Personal weighing scale,	8	1	3	..
Counter scale,	84	10	11	41
Spring scale,	60	3	9	12
Beam scale,	6	2	..	..
Weights,	705	34	4	..
Dry measures,	12	..	4	..
Liquid measures,	212	..	13	..
Yard sticks,	19	..	2	..
Oil pumps,	10	2	2	..
	—	—	—	—
Total tests,	1256	70	55	95
Store and peddlers' inspections,				245
Milk bottle inspections,				800
Coal weighing inspections,				81
Reweighting in stores,				250

JOHN F. KILEY,  
*Sealer of Weights and Measures.*

## REPORT OF TOWN COUNSEL.

*To the Honorable Board of Selectmen:*

For several years past the rebuilding of the bridge over the Charles River at North Beacon Street has been a vital question. It has been settled by an Act which I drew and which was passed at the last session of the General Court, being Chapter 780. Under the provisions of this Act a new bridge will be built by the Metropolitan Park Commission, without a draw, and thirty-five per cent of the cost will be paid by the town of Watertown.

### **Dynamite Cases.**

In the test suit brought by Harold Horan, the Supreme Judicial Court sustained the position which I had taken and decided that the Town was not liable. As a result of this decision, the other dynamite cases were dismissed.

### **Settlement of Cases.**

The Town by-laws authorize the selectmen, with the advice of counsel, to settle any claim against the Town involving the payment of not more than \$500. Formerly, when the Contingent Fund was not restricted as it is now, the money for making any such settlement was taken from the Contingent Fund. This cannot now be done. If there is money in the Reserve Fund, payment could be made from that account, with the approval of the Finance Committee. It often happens that, if a settlement can be promptly made, it would be for the interest of the Town and of the claimant. Just claims against the Town ought to be settled without litigation. For this reason I recommend an appropriation of \$2000, which could be used, so far as necessary, for the purpose of settling any just claims.

There are twenty-one members of the Finance Committee, and while the committee has been prompt in the discharge of its duties, it necessarily takes some time to secure the attendance of a quorum.

Shortly after my last annual report, a suit was brought by Mrs. Mary B. Horne against the Town, charging that through the negligence of the Town the basement of her building on Main Street was flooded with water and she sought to have the Town enjoined. The suit was tried, occupying nearly two days in trial and resulted in favor of the Town.

Suits brought by Mary Flanagan and by Mary Downey against the Town have been settled on terms favorable to the Town.

#### **Pending Litigation.**

1. Almira T. Cook, for injuries claimed to have been sustained while she was walking on the westerly side of Green Street, at a point about sixty feet from the junction of Green and Main Streets. Mrs. Cook has died and the suit is now prosecuted by her legal representatives.

2. Daniel Kelly, John Kelly and John H. Murphy (three suits), for injuries alleged to have been sustained by them while driving on Arlington Street, on account of an alleged insufficient railing upon a bridge near Sawin's Pond. These are the suits referred to Hon. Willard Howland.

3. Sarah I. Fuller, a bill in equity to restrain the sale for non-payment of taxes of several lots of land assessed to Samuel A. Fuller and others. The injunction against the sale was not granted by the Court and the sale was made. Several of the parcels sold have been redeemed.

4. Edgar O. Kinsman, for injuries alleged to have been sustained by falling over a projecting water-gate or pipe in the west sidewalk of Dexter Avenue, about fifty feet south of Mt. Auburn Street.

5. William H. McNulty, Jr., for injuries sustained while going from Main Street through the private way called Merchant's Row. He has also brought suit against Mrs. Alice M. Silsbee to recover for the same injuries.

6. Peter Russo, for damages alleged to have been done by overflow of a sewer.

7. Oakley Country Club, appeal from alleged excessive assessment of taxes for 1913.

**Schoolhouse Sites.**

I examined the title and attended to the conveyance by Dr. Almon G. Morse to the Town of the site for the new Parker Schoolhouse on the south side of the Charles River.

I also examined the title to the site for the new schoolhouse to be built in East Watertown, and drafted several agreements in addition to drafting the papers required for taking the greater part of the land by right of eminent domain. As the title to a considerable part of the land was registered, there was more than usual difficulty in regard to the matter.

Respectfully submitted,

JOHN E. ABBOTT, *Town Counsel.*

January 29, 1915.

## REPORT OF TOWN PHYSICIAN.

*To the Honorable Board of Selectmen.*

*Gentlemen:* The work of your Town Physician for the year 1914 has averaged about the same as in previous years. There have not been as many accident cases through the Police Department, but more outside calls, at a distance, such as one to Worcester City Hospital, one to Malden, two to Cambridge, two to Newton, and several to Boston, in order to look up cases for transfers to Waltham Hospital, where the rates are not so high and the patients are nearer home, and thus are under my care.

I visit the Almshouse once in two weeks, whether called or not, and every day if any of the inmates are sick.

The calls to the injured firemen have been more than in other years.

The Mothers' Aid and Outside Aid required fully as much work as in former years.

Respectfully submitted,

C. S. EMERSON, M.D., *Town Physician.*

## ALMONER'S REPORT FOR 1914.

*To the Overseers of the Poor:*

*Gentlemen:* I herewith submit to you my report as Town Almoner for the year ending December 31, 1914.

### Outside Aid Department.

The whole number of families who have applied during the year has been less than previous years. There have been no new families who have asked for permanent aid during the year. We feel so glad that this is true, for permanent aid to families places them on the pauper list. There are so many ways to help people in need and who ask only just a little assistance that we feel as though, if there is any other way to aid them we ought to do it.

In our last report we spoke of giving aid under Chapter 266, Acts 1913. After another year's experience we are more sure that this is the way to aid almost every case (other than the case of old people).

The time to help a family is the day their income stops and they ask for aid. Don't put them off until their credit and courage are all gone. Give them abundant aid if worthy, and the glad hand. Also make it plain to them, as kindly as you can, that aid thus given is only temporary. They must meet us with an honest effort to get work again and support themselves. Aid given under the act does not pauperize the family.

Whole number of families aided in Outside Aid Department during the year,	35
Having a settlement in Watertown and living in Watertown,	18
Having a settlement in Watertown and living in other towns,	10
Living in Watertown, settlement in other towns,	2
Living in Watertown, no settlement, state cases,	5

Of this number there are nine families receiving \$10 per month.

There are five families receiving continuous aid at \$15 per month.

There are twenty-one families receiving temporary aid.

There have been aided in all 161 persons.

There have been aided in the hospital twenty-two cases, expense \$429.79. This expense should be carefully guarded.

### Mothers' Aid Department.

This is aid given to mothers with dependent children under fourteen years of age (Chapter 763, Acts of 1913).

To hear the story of every mother who applies and decide whether she is a fit person to bring up her children under the requirements of this act is a dizzy problem. After getting over the problem with the woman, to meet the rigid supervision of the State Board of Charity is, in some cases, discouraging. The State Board have called frequent meetings of conference with the Overseers, at which the way of interpreting the act was carefully gone over, yet the problems are still with us.

It is a bit pleasing to note that of the number who applied and could not qualify, the reason was not that they were unfit persons to bring up their children — except in two cases. The other cases were for reasons for which they could not be considered at fault.

It seems to us that the families who have been aided under this act have received a decided uplift and we hope aid under this act will be continued.

The whole number of families who proved to be eligible to receive aid under Chapter 763, Acts of 1913, have not proved to be as many as were expected. A number of cases who have applied could not qualify. Then the rigid supervision of the Board of State Adult Poor cut out other cases, much to our regret, leaving the total number smaller than we expected.

The whole number who applied were	25
Of this number who failed to qualify there were	8
Cases passed by your Almoner, stopped by State Board,	4



Number who became self-supporting,	2
Number still being aided,	11
Number settled in Watertown, aided in Watertown,	4
Number settled in Watertown, aided in Boston,	4
Number settled in Watertown, aided in Springfield,	1
Number settled in Boston, aided in Watertown,	2
Number of families aided during 1914,	15
Number of children,	61

The eleven cases now being aided have been supervised by the State Board, and it is fair to consider them as being permanent for the year and we estimate the cost of the same to be \$3592.16.

We estimate there may be four other cases come in during the year, for which we think the cost may be \$1306.24, making our estimate for this department to be \$4898.40 for the year. The average amount for each case we estimate to be \$6.28 per week.

To sum up the entire work:

Number of families aided in Outside Aid Department,	35
Number of persons aided in Outside Aid Department,	161
Number of families aided in Mothers' Aid Department,	15
Number of persons aided in Mothers' Aid Department,	61

HIRAM McGLAUF LIN, *Almoner.*

January 1, 1915.

## REPORT OF ALMSHOUSE DEPARTMENT.

*To the Honorable Board of Selectmen:*

I respectfully submit the following report for the year ending December 31, 1914.

I have tried to give the inmates the best of care, and attend to all their reasonable wants, and they are getting along as well as could be expected, considering their age and infirmities.

Their general health has been very good, those with chronic ailments excepted. The Town physician has given careful attention to all needing his service.

I wish to thank the societies and individuals who so generously contributed to the pleasure of the inmates on Christmas day. It has also been a pleasure to note the large number of friendly visitors who have called to see the home and inmates during the year.

There were twelve inmates at the beginning of the year, and eleven at the close. The whole number of inmates has been twenty-three; the largest number at one time, thirteen; smallest, eight; average, ten. Two inmates (children) were committed to the State Board of Charity; two to the Tewksbury State Almshouse; three to the Waltham Hospital; three went to work, and two were placed in care of relatives. Of the total number, twenty-one have settlement in Watertown and two in other towns.

The usual amount of land was planted; vegetables enough for the house were raised, and the balance sold. The balance of the farm was leased at the usual rental.

A small amount of wood was purchased and the quantity on hand was sawed and split and delivered, on orders from the Town Almoner, and charged to the Mothers' Aid, and the Outside Aid Departments.

The old one-inch water supply pipe became filled with iron rust and was replaced with two-inch pipe at a cost of \$81.75. Repairs to the heater were necessary; the large refrigerator was relined and two old radiators, which were unsafe, were

replaced by new ones; the entire cost being \$70.60. There were repairs to the plumbing amounting to \$39.32; a new roof was put on one of the sheds, which together with other minor repairs, amounted to \$30.76.

The coming year, several rooms will need whitewashing and the gutters and drains need to be taken care of at once. I recommend that a Fire Alarm Box be placed at this institution, as we cannot be any too well protected in case of fire. The nearest box at present is about one-eighth of a mile distant.

The horse will soon be unfit for use, having been used in this department for more than ten years. I would recommend that when the proper time comes the present horse be sold and one of the horses from the Fire or Police Departments be transferred to this department.

I would also recommend that the present driveway be rebuilt and given a coat of tarvia.

#### Financial Statement.

Appropriations,		\$3,889 85
Expenditures (See Auditor's Report),	\$3,887 42	
Transferred to unexpended balance account,	2 43	
	<hr/>	\$3,889 85
	<i>Expenditures.</i>	
Bills paid,	\$3,887 42	
Unpaid bills,	60 28	
	<hr/>	\$3,947 70
	<i>Receipts.</i>	
Sale of produce,	\$476 87	
Wood, Outside Aid Department,	53 00	
Wood, Mothers' Aid Department,	12 00	
Board of inmates,	10 60	
Miscellaneous,	11 00	
	<hr/>	563 47
		\$3,384 23
Extraordinary expenditures (repairs, etc.),		222 43
		<hr/>
Net cost of maintenance (less repairs),		\$3,161 80

## REPORT OF ALMSHOUSE

373

Supplies on hand,	\$265 00
Received of Lovell Bros., rent of land,	275 00
Produce raised and used at Town Farm,	160 00

I recommend that the sum of \$3950 be appropriated for the use of this department for the ensuing year.

In closing, I wish to thank your honorable Board for your kind and courteous attention.

Respectfully submitted,

GEORGE H. WHITE,  
*Keeper of Almshouse.*

## REPORT OF THE ASSESSORS OF TAXES.

We, the undersigned, Assessors of Taxes, herewith submit our report of the work of the department for the year 1914.

The total increase in valuation for the year 1914 was \$773,235, of which \$570,800 was on the real estate, and \$202,435 on personal estate.

The assessment of taxes upon personal estate continues to be a source of much complaint, unsatisfactory both to the citizens and to this Board. Until the laws relating to the taxation of this class of property are changed, the conditions will remain the same.

It will be noted in the general assessment that there was a falling off on the personal estate of \$220,265. This was due, in a measure, to personal property owners filing statements with the Assessors on or before May 15, as required by law, thus avoiding the granting of large abatements; also at this time we wish to urge upon all property owners, both real and personal, to file their statements with the Assessors on or before May 15.

The increase in tax rate of \$2 can readily be figured out by a comparison of appropriations for the years 1913 and 1914.

	<i>1914</i>	<i>Increase over 1913</i>
State Tax,	\$35,875.00	\$3,075.00
County Tax,	19,673.89	3,126.77
Metropolitan Sewer,	14,490.71	467.37*
Metropolitan Water,	18,688.47	556.69*
Metropolitan Park,	7,838.93	226.21
State Highway,	154.86	112.36
Charles River Basin,	1,569.95	68.26
Moth Department,	1,455.88	102.45
Polls,	9,572.00	1,532.00
Resident Bank Tax,	1,804.12	521.85
Non-Resident Bank Tax,	156.88	336.85*
Overlay,	4,054.28	3,192.68
Town grants,	277,210.23	34,377.72

\* Decrease.

It will be noted that the December assessment of personal property was the largest in the history of Watertown, namely, \$422,700.

The Assessors recommend that no appropriation be made for abatements for 1915 taxes, but that the overlay take care of the same.

In conclusion we wish to thank the property owners for the spirit of fairness shown the Assessors for the year 1914.

#### Taxes Levied.

State tax,	\$35,875 00	
County tax,	19,673 89	
Metropolitan Sewer tax,	14,490 71	
Metropolitan Water tax,	18,688 47	
Metropolitan Park tax,	7,838 93	
State Highway tax,	154 86	
Charles River Basin,	1,569 95	
Moth Department,	1,455 88	
Polls,	9,572 00	
Resident bank tax,	1,804 12	
Non-Resident bank tax,	156 88	
Overlay,	4,054 28	
Town grants and appropriations,	277,210 23	
		\$392,545 20

#### Details of Valuation.

Buildings, exclusive of land,	\$9,392,850 00	
Land, exclusive of buildings,	5,736,250 00	
		\$15,129,100 00
Personal estate,	\$2,774,500 00	
Resident bank stock,	85,100 00	
		\$2,859,600 00

#### Additional December Assessment.

Personal estate,	\$422,700 00
Real estate,	4,000 00
Additional polls, 104,	208 00
Number additional 1913 polls,	80 00
Increase in valuation of real estate,	570,800 00
Increase in valuation of personal estate,	202,435 00
Total increase in assessed estate,	773,235 00
Total valuation of assessed estate inclusive of additional,	18,411,400 00
Excise tax,	516 14
Tax rate for 1914, \$21.20	

CLINTON E. HOLMES,  
GEORGE F. GROGAN,  
T. JAMES GALLAGHER,

*Board of Assessors.*

January 1, 1915.

## ABATEMENT LIST.

Poll Taxes Collector Reports Un- collectible for Year 1911.			
	<i>Cannot Locate.</i>		
Alleparmakian, James,	\$2 00	Cutto, Pilgrino,	\$2 00
Anderson, Peter,	2 00	Cunningham, Thomas]J.,	2 00
Anderson, T.,	2 00	Currier, John,	2 00
Andrea, Lorenzo,	2 00	Daly, Thomas,	2 00
Arantian, Harantine,	2 00	Daly, Thomas, Jr.,	2 00
Archibald, John G.,	2 00	Davis, Edgar H.,	2 00
Argiro, Luigi,	2 00	Deadder, Peter,	2 00
Atchison, Walter,	2 00	Delrico, Powell,	2 00
Baghdasarian, Arcen,	2 00	De Paelo, Nicola,	2 00
Bagley, Thomas,	2 00	Der Ovanesian, Dicran,	2 00
Bagley, Thomas, Jr.,	2 00	Der Vanesian, Hagop,	2 00
Bailey, Hiram,	2 00	Desikare, Donato,	2 00
Baldirce, Henry,	2 00	Devaney, James,	2 00
Banks, William,	2 00	De Vas, James,	2 00
Bark, Gayton,	2 00	Devlin, John,	2 00
Barker, Guy B.,	2 00	Dickie, Everett E.,	2 00
Barrett, Sumner,	2 00	Dixon, James,	2 00
Barron, Samuel G.,	2 00	Donabedian, Boghas,	2 00
Basamian, Emanuel,	2 00	Donnelly, John,	2 00
Battaglio, Antonio,	2 00	Douglas, Harry S.,	2 00
Bennett, Andrew,	2 00	Dowd, John,	2 00
Benson, Yahmar,	2 00	Drew, George E.,	2 00
Bertian, Arshag,	2 00	Drisklane, Timothy,	2 00
Beumeir, Henry,	2 00	Ellegian, Charles,	2 00
Bianco, Battista,	2 00	Erickson, Olaf,	2 00
Bilberi, Nicholas,	2 00	Erneli, Gaspere,	2 00
Boehner, Arthur,	2 00	Exley, Harold,	2 00
Brown, George,	2 00	Facagnimo, Peter G.,	2 00
Brown, William R.,	2 00	Farrell, Edward,	2 00
Burke, Stephen,	2 00	Fay, William,	2 00
Caffarelle, John,	2 00	Felch, Elmer,	2 00
Campagan, Eugene,	2 00	Fennerty, Joseph N.,	2 00
Caneame, Toni,	2 00	Finn, Charles,	2 00
Capone, Frank,	2 00	Finn, Hiram J.,	2 00
Capone, Frederick,	2 00	Finney, Harold,	2 00
Capone, Pazzi,	2 00	Flynn, Patrick,	2 00
Catoni, Gevare,	2 00	Flynn, Paul,	2 00
Catoni, James,	2 00	Farrant, John,	2 00
Chavaourian, Olia,	2 00	Forest, William,	2 00
Cherumly, Nicholas,	2 00	Foster, Bernard,	2 00
Chiero, Domenick,	2 00	Fowler, Earl M.,	2 00
Cimino, Louis,	2 00	Frost, James W.,	2 00
Clifford, Thomas E.,	2 00	Frost, William L.,	2 00
Clovan, John,	2 00	Fullum, Amos,	2 00
Cobb, Ernest,	2 00	Rusesky, Peter,	2 00
Coburn, Frank,	2 00	Gazor, Solomon,	2 00
Collins, John,	2 00	Geordans, Lorenzo,	2 00
Collins, Richard,	2 00	Gordon, Hamilton,	2 00
Connors, William,	2 00	Gorosh, John,	2 00
Constantine, Bernard,	2 00	Gouthro, Louis,	2 00
Corlew, Joseph C.,	2 00	Goyne, Alex,	2 00
Crawford, Frederick C.,	2 00	Graves, Howard,	2 00
Cregg, Grazzelo,	2 00	Greene, John J.,	2 00
Cucotto, Michele A.,	2 00	Hackett, Paul,	2 00
		Handwright, Cecil,	2 00
		Handyside, Nicol,	2 00
		Harrington, Michael J.,	2 00

Hayden, Frank,	\$2 00	Markes, John,	\$2 00
Healey, Joseph,	2 00	Marshea, James W.,	2 00
Helm, Joseph,	2 00	Martello, Salvatore,	2 00
Hennessey, Joseph,	2 00	Martin, Carl,	2 00
Henry, Richard,	2 00	Martino, Michele,	2 00
Hindian, Missack,	2 00	Mascaro, Angelo,	2 00
Hobbs, Herbert,	2 00	McCann, Patrick,	2 00
Hodge, Arthur M.,	2 00	McCarroll, William,	2 00
Hoyt, H.,	2 00	McCarthy, John D.,	2 00
Hudbert, William,	2 00	McDade, John,	2 00
Hurley, Henry,	2 00	McGeary, Arthur,	2 00
Jameson, Charles,	2 00	McGinnis, Allen,	2 00
Jarvean, Fuller E.,	2 00	McGunigan, Charles,	2 00
Jobba, Michele,	2 00	McKeown, William J.,	2 00
Johnson, Ernest,	2 00	McLauthlin, William,	2 00
Jones, Arthur B.,	2 00	McPhaile, Peter,	2 00
Joyce, Patrick,	2 00	McSween, John,	2 00
Juliet, Frank,	2 00	Mesrobian, Michael,	2 00
Kafalleft, Gatan,	2 00	Moorecooeto, Grazzello,	2 00
Kalfaian, Garabed,	2 00	Morrell, Albert,	2 00
Kame, William P.,	2 00	Morse, Charles,	2 00
Katoun, Karge,	2 00	Morse, George,	2 00
Keefe, Thomas,	2 00	Morton, George,	2 00
Kellett, Joseph,	2 00	Mount, Wallie R.,	2 00
Kelley, John,	2 00	Mullen, Martin,	2 00
Kelley, Maurice W.,	2 00	Murphy, Cornelius,	2 00
Kelly, Patrick,	2 00	Murray, William,	2 00
Kelly, Patrick,	2 00	Natale, Antonio,	2 00
Kendall, Bert,	2 00	Nvancoio, Salvatore,	2 00
Kenney, Patrick,	2 00	Parmenter, Gus,	2 00
Kerkorian, Mayaret,	2 00	Parsons, Earl G.,	2 00
Kneeland, Thomas J.,	2 00	Parsoss, Sidney,	2 00
Langmaid, Hildreth A.,	2 00	Partridge, Walter S.,	2 00
Lapresti, Gaetano,	2 00	Pelinnia, John,	2 00
Lapressti, Frank,	2 00	Peterson, John, Jr.,	2 00
Laramy, Ira,	2 00	Piantedosi, Nicholas,	2 00
Lavaro, Samuel,	2 00	Pippson, Carmino,	2 00
Lawrence, Dick T.,	2 00	Pippson, Pilgrin,	2 00
Leary, Jeremiah,	2 00	Pizzets, Antonio,	2 00
Leary, John J.,	2 00	Poper, Francesco,	2 00
Leconis, Ruel,	2 00	Priolo, Gaetano,	2 00
Lee, James,	2 00	Priolo, Georgio,	2 00
Leonard, Matthew,	2 00	Pupa, Bruno,	2 00
Leonard, Peter,	2 00	Quigley, John F.,	2 00
Lever, George,	2 00	Rahffimo, Nicola,	2 00
Lewis, Frank H.,	2 00	Rattigan, Thomas F.,	2 00
Locke, Arthur,	2 00	Reeves, Henry D.,	2 00
Lorenzo, Rhaffl,	2 00	Reeves, Herbert H.,	2 00
Loutta, James,	2 00	Reynolds, Bion B.,	2 00
Lyons, Robert W.,	2 00	Roggeri, Francesco,	2 00
Manio, Frank,	2 00	Rosso, Peter,	2 00
Manougian, Kachich,	2 00	Rourke, John,	2 00
Maradian, Oscar,	2 00	Ruso, Raffé,	2 00
Marcaro, Santo,	2 00	Russo, Nicola,	2 00
Marcino, Pasquale,	2 00	Ryan, John,	2 00
Marcoux, M.,	2 00	Safer, Aharon,	2 00
Marino, Filippe,	2 00	Sands, Edward,	2 00
Marino, Francesco,	2 00	Scott, Thomas F.,	2 00



Sharkey, William A.,	\$2 00
Simpson, Joseph,	2 00
Sistrak, Giavomi,	2 00
Smith, William H.,	2 00
Stewart, George M.,	2 00
Swanborn, Axel,	2 00
Switzler, Clifford T.,	2 00
Tchuldjian, Thomas,	2 00
Vana, Francesco,	2 00
Vanquanz, Pepio,	2 00
Vasquanz, Angline,	2 00
Vasquez, Tom,	2 00
Vaughan, James,	2 00
Verner, Joseph,	2 00
Vondernicht, Rudolph,	2 00
Waling, Donald,	2 00
Ward, John J.,	2 00
Welch, James,	2 00
Wentworth, Chester,	2 00
Wentworth, Herbert,	2 00
Wilson, William E.,	2 00
Worden, James M.,	2 00
Young, Joseph,	2 00
Zampino, Ishone,	2 00

---

\$502 00*Duplicate, 1911.*

Barnes, Patrick,	\$2 00
Connors, Daniel A.,	2 00
Healey, Joseph,	2 00
Kalousdian, Kalocest,	2 00
Lane, Lawrence F.,	2 00

---

\$10 00*Deceased, 1911.*

Bradley, Charles H.,	\$2 00
Cahill, Richard W.,	2 00
Carr, Thomas,	2 00
Chase, Freeman B.,	2 00
Chase, Holliss H.,	2 00
Gleason, Thomas H.,	2 00
Hodges, Cornelius,	2 00
Kelley, Thomas,	2 00
Kelly, John B.,	2 00
Lawn, William,	2 00
Lond, Richard,	2 00
Magee, Patrick,	2 00
McLauthlin, James,	2 00
McMackin, James,	2 00
Morrison, Lee,	2 00
Pattee, Moses,	2 00
Quinlan, Edward,	2 00
Quinlan, Timothy J.,	2 00
Rattigan, Brian,	2 00
Sheridan, James, Jr.,	2 00
Smith, Edward F.,	2 00

---

\$42 00*Dependent, 1911.*

Balch, Frederick H.,	\$2 00
Chaney, Samuel,	2 00
Callahan, Frank H.,	2 00
Doyle, Michael,	2 00
Garabedian, Sarkis,	2 00
Gorton, Eugene,	2 00
Grimes, William,	2 00
Grundmann, Abdeas,	2 00
Healey, Patrick,	2 00
Hughes, Joseph A.,	2 00
McCarron, Michael,	2 00
McGann, John J.,	2 00
McGrath, Patrick,	2 00
McSherry, Martin J.,	2 00
Milmore, Michael,	2 00
Mooers, John T.,	2 00
Ramsey, Frank,	2 00
Ring, Patrick J.,	2 00
Ryan, Timothy,	2 00
Seery, Bernard,	2 00
Shaw, George N.,	2 00
Smiler, Charlie,	2 00
Stapan, Donabed,	2 00
Sullivan, Redmond C.,	2 00

---

\$48 00*Veterans, 1911.*

Blakeney, Thomas R.,	\$2 00
----------------------	--------

*Live out of Town, 1911.*

Barry, William J.,	\$2 00
Cunniff, Thomas,	2 00
Douglas, Oscar B.,	2 00
Holly, Albert S.,	2 00
Hooper, John G.,	2 00
Jones, Edward J.,	2 00
Kivlehan, James J.,	2 00
Maloney, Frank T.,	2 00
McCafferty, Francis H.,	2 00
Mirabito, Philip,	2 00
Nally, Walter J.,	2 00
O'Brien, Alfred M.,	2 00
O'Brien, William J.,	2 00
Ohanisian, Peter,	2 00
Penney, Chester,	2 00
Ravesi, Giovanni,	2 00
Sheridan, James,	2 00
Steward, George,	2 00

---

\$36 00**Personal Taxes Collector Reports****Uncollectible for Year 1911.**

Andrews, Daniel W.,	\$5 52
Callahan, Charles P.,	12 88
Doane, Herbert W., personal and poll,	16 72
Griffin, David, personal and poll,	5 68

Hodge, Hattie M.,	\$14 72
Jackson, Annie L., care Edw. H. Tarbell,	7 36
Joe, Georgie,	3 68
Mica Varnish & Insulation Co.	5 52
O'Brien, Patrick,	5 52
Paul, Esther G.,	14 72
Worcester, Ralph H.,	5 52
	<hr/>
	\$97 84

**Real Estate Taxes Collector Reports  
Uncollectible for Year 1911.**

Beardsley, Stella,	\$5 52
--------------------	--------

**Poll Taxes Collector Reports Un-  
collectible for Year 1912.**

*Cannot Locate.*

Agnlon, Steve,	\$2 00
Agest, Frank,	2 00
Agrillo, Martin,	2 01
Allan, James,	2 00
Ambrose, Henry,	2 00
Anderson, Archibald,	2 00
Andrea, Alimente,	2 00
Antonio, Cartana,	2 00
Asadour, Archac,	2 00
Asadourian, Setrak,	2 00
Bagelassassian,	2 00
Balduc, Henry,	2 00
Ballinger, Charles,	2 00
Bannon, August,	2 00
Barnes, J. H.,	2 00
Barr, Edwin,	2 00
Barrett, Sumner,	2 00
Barton, Thomas,	2 00
Baskstie, Frank,	2 00
Bayizorian, Nick,	2 00
Beane, William,	2 00
Bearce, Frederick S.,	2 00
Bedig, Peter,	2 00
Belasky, Jori,	2 00
Benedetti, Antonio,	2 00
Benten, Thomas H.,	2 00
Bianco, John,	2 00
Billi, Michael,	2 00
Blake, Edward,	2 00
Bland, William A.,	2 00
Bogosian, Arakel,	2 00
Bonanno, Antonio,	2 00
Boudreau, Fred,	2 00
Bull, E.,	2 00
Burns, Michael J.,	2 00
Button, Edward N.,	2 00
Calahan, Patrick,	2 00
Campagan, Eugene,	2 00
Canceame, Toni,	2 00
Capeste, Carmicee,	2 00

Capone, Giuseppe,	\$2 00
Carron, John,	2 00
Cavelin, Nicolo,	2 00
Chapin, Merrick H.,	2 00
Clifford, Daniel J.,	2 00
Coburn, Frank E.,	2 00
Collins, John,	2 00
Collins, Matthew,	2 00
Colone, Vincenzo,	2 00
Connall, James,	2 00
Connors, John,	2 00
Conoyer, Albert,	2 00
Cooley, Patrick,	2 00
Cote, Lysm,	2 00
Cozzetta, Angelo,	2 00
Crinci, Antonio,	2 00
Crout, John,	2 00
Cunningham, Thomas,	2 00
Dansero, Albert,	2 00
Dapam, Nishan,	2 00
Davis, Patrick,	2 00
Deicetis, Tommaso,	2 00
Devaney, Thomas,	2 00
Diapoli, Giuseppe,	2 00
Difurlis, Antonio,	2 00
Dilucco, Silvan,	2 00
Di Pietro, Tony,	2 00
Doherty, James,	2 00
Donahue, Peter,	2 00
Donahue, James,	2 00
Dostie, Frank,	2 00
Doucas, Charles,	2 00
Douglas, Harry S.,	2 00
Earnst, Edward,	2 00
Egan, Patrick,	2 00
Egan, Terrance,	2 00
Elkins, Thomas,	2 00
Emiol, Ernest,	2 00
Erickson, Gus,	2 00
Estabrook, Nathaniel,	2 00
Fabiano, Sarafino,	2 00
Faingello, John,	2 00
Fennerty, Joseph N.,	2 00
Feola, Anthony,	2 00
Ferguson, Wellington B.,	2 00
Feruli, Savino,	2 00
Fico, Jo,	2 00
Fico, Joseph,	2 00
Fields, Robert C.,	2 00
Filippo, Antonio,	2 00
Finch, Harry B.,	2 00
Finn, Charles,	2 00
Fironio, Francis,	2 00
Fisher, Merrill,	2 00
Flannery, Patrick,	2 00
Foley, William,	2 00
Fontano, Joseph,	2 00
Forchio, Raffaello,	2 00

Gallinaio, Casino,	\$2 00	Maky, George,	\$2 00
Gauther, Michael,	2 00	Manookian, Krikor,	2 00
Gayton, George N.,	2 00	Marshea, James W.,	2 00
Gidley, Henry,	2 00	Martin, Harry,	2 00
Ginseppina, Sino,	2 00	Marvotien, Giragos,	2 00
Goracellino, Cerion,	2 00	Mascio, Frank,	2 00
Grogan, Austin F.,	2 00	Mastrantonio, Nicola,	2 00
Gustafson, Axel,	2 00	McCarthy, Henry M.,	2 00
Hagopian, Garabed,	2 00	McCarthy, John D.,	2 00
Hall, Nicholas,	2 00	McGrady, Peter,	2 00
Hall, Raymond N.,	2 00	McInnis, Wallace,	2 00
Hampartzovian, Garabed,	2 00	McMahon, Patrick,	2 00
Hanlon, William J.,	2 00	McNaughton, D. J.,	2 00
Hapjinlion,	2 00	McSherry, Frank,	2 00
Harootian, Jasper,	2 00	Meany, John A.,	2 00
Harris, Roy W.,	2 00	Megna, Gughelino,	2 00
Heragian, Hiram B.,	2 00	Merrill, Perley W.,	2 00
Hickey, James,	2 00	Meterin, John,	2 00
Hill, G. H.,	2 00	Michel, Charles,	2 00
Hines, Stephen,	2 00	Michel, John,	2 00
Hoosepian, Ohannes,	2 00	Miller, George,	2 00
Horan, Arthur,	2 00	Mipabbi, Antonio,	2 00
Howard, Charles O.,	2 00	Monahan, John,	2 00
Hurley, John,	2 00	Morgan, William G.,	2 00
Johnson, Bernhart,	2 00	Morris, John,	2 00
Julian, Andrew,	2 00	Muir, Andrew,	2 00
Kadchardourian, Mesrob,	2 00	Murdock, William H.,	2 00
Kalagian, Sarkis,	2 00	Murphy, Charles F.,	2 00
Kalaygian, Garabed,	2 00	Murphy, Frank,	2 00
Kalog, Jago,	2 00	Murphy, John R.,	2 00
Kalomeris,	2 00	Murphy, Joseph F.,	2 00
Kaprialian, Toros,	2 00	Najarian, Horsap,	2 00
Keefe, John J.,	2 00	Nally, Walter J.,	2 00
Kelley, John F.,	2 00	Nakashian, Fred,	2 00
Kenny, Patrick,	2 00	Nelson, Henry A.,	2 00
Kildare, Harold J.,	2 00	Nicholas, Nicholas,	2 00
Kirinian, Harry,	2 00	Nictban, Constos,	2 00
Kirkpatric, Charles,	2 00	Norton, Thomas,	2 00
Kozanor, Georgas,	2 00	Nuzza, Pasquale,	2 00
Laing, Arthur,	2 00	O'Brien, Charles,	2 00
Lapacian, Sarkis,	2 00	O'Brien, William,	2 00
Larosa, Giuseppe,	2 00	O'Brien, William E.,	2 00
Leary, John J.,	2 00	O'Brien, William J.,	2 00
Le Blanc, Henry,	2 00	O'Connell, William,	2 00
Lenard, James,	2 00	O'Keefe, Michael,	2 00
Lentino, Angelo,	2 00	Ollo, James,	2 00
Lentino, Antonio,	2 00	Onasian, Charles,	2 00
Leteroyan, State,	2 00	Osborne, J. W.,	2 00
Levato, Saverio,	2 00	Oskanian, Ohanis,	2 00
Levelle, James,	2 00	Osterland, Edward,	2 00
Lewis, William,	2 00	Pantalone, Alfonzo,	2 00
Lervorien, Thorley,	2 00	Pantalone, Vitandonio,	2 00
Lord, Lester D.,	2 00	Parella, Giuseppe,	2 00
Lovosian, Markes,	2 00	Patterson, George W.,	2 00
Lydon, William F.,	2 00	Payne, John J.,	2 00
MacDonald, Thomas J.,	2 00	Penderghast, Patrick J.,	2 00
Maher, Michael J.,	2 00	Peter, C.,	2 00
Maher, Thomas,	2 00	Peter, James,	2 00





Millard, Edward F.,	\$2 00
Monahan, Owen,	2 00
Robey, Edgar T.,	2 00
Shaw, Orlando H.,	2 00
Smith, Guy,	2 00
Tolman, Alvin F.,	2 00
Tripp, David F.,	2 00
Welsh, John,	2 00
Whittier, Ozro M.,	2 00
Wilcox, William H.,	2 00

\$36 00

**Personal Taxes Collector Reports  
Uncollectible for Year 1912.**

Armeugh, Peter,	\$7 28
Burroughs, Frances M.,	7 28
Carter, John E.,	9 10
Costa, Antonio,	25 48
Donohue, Patrick,	3 64
Irving, John H., personal and poll,	3 82
Jackson, Annie L., heirs,	7 28
Joe, Georgie,	3 64
Kelley, Lillian,	12 74
Kendall, Arthur W.,	3 64
Kulmaris, James,	18 20
Meade, Joanna R.,	12 74
Snow, Ernest C.,	236 60
Todesco, Nicholas,	1 82
Worcester, Ralph,	5 46

\$358 72

**Real Estate Taxes Collector Reports  
Uncollectible for Year 1912.**

Hodge, Margaret L.,	\$118 30
Jameson, Elizabeth,	3 64

\$121 94

**Abatements for the Year 1913.**

*Cash Abatements.*

Boston & Maine R.R. Co.	\$96 00
-------------------------	---------

*Erroneous Assessment.*

Kalousdian, K.,	\$19 20
Whittier, Katie E.,	86 40

\$105 60

*Oath.*

Wilder, Herbert A., and Hall, Alfred S., trs.,	\$192 00
---	----------

*Overvaluation.*

Bonelli,	\$5 76
Keenan, Patrick J.,	76 80
Perkins, Lewis,	19 20

\$101 76

**Abatements for Year 1914.**

*Cash Abatements.*

Applin, Lillian L.,	\$0 85
Beradine, Fred,	2 12
Carey, Thomas, heirs or devisees,	21 20
Eisnor, Titus E.,	2 12
Fenton, Mary J.,	9 54
McNichols, Elizabeth,	2 12
Vahey, Thomas F.,	6 36

\$44 31

*Court.*

Belmont, Town of,	\$45 58
Otis Brothers,	48 76
Warren, Edmund L., et al.,	14 84

\$109 18

*Dependent.*

Bradley, Annie M., heirs or devisees,	\$10 60
Coyle, Margaret,	10 60
Curran, Julia,	10 60
Doody, Patrick, heirs or devisees,	10 60
Dooling, Margaret,	10 60
Dudley, Benjamin,	2 00
Fitzgerald, Edward W., heirs or devisees,	10 60
Kelley, Harriet A.,	10 60
McLauthlin, John J., heirs or devisees,	10 60
O'Brien, Honora,	10 60
O'Brien, James and Mar- garet,	20 14
O'Brien, Richard P. and Mary,	10 60
Pollard, Bridget,	21 20
Quinlan, Mary A., gdn.,	15 90
Quirk, Margaret,	21 20
Rally, Michael, heirs or devisees,	10 60
Regan, Annie L.,	10 60
Shea, Margaret,	10 60
Tracy, Michael, heirs or devisees,	31 80
Tugman, Mary T.,	21 20
Wilkinson, Katherine,	21 20

\$292 44

*Erroneous Assessments.*

Barnard, Wilbur E.,	\$10 60
Campbell, Laura A., extr. est. Cyrus H. Campbell,	63 60
Chase, Louis M.,	10 60
Douthart, Thomas M.,	2 12
Fitzgerald, William F.,	4 24
Fraser, Lawrence R.,	95 40

Jenks, Harriet L.,	\$76 32	Russell, Henry,	\$21 20
Kalousdian, K.,	21 20	Standel, Max,	5 30
March, Josephine M., extrx. est. S. P. March,	223 66	Whitcomb, Frank S.,	76 32
Mayo, Alice A., and Stone, Walter C., exors. est. Emery M. Mayo,	169 60		\$439 90
Pratt, Miles, heirs or devises,	95 40	<i>Overvaluation.</i>	
Rally, Michael J.,	2 12	Alles, John,	\$84 80
Sampson, Calvin P., exor. est. Ruth A. Bradford,	5 30	Appleby, Charles E.,	8 48
Watertown Home for Old Folks,	91 16	Benger, Robert,	6 36
	\$871 32	Bill, Annie O.,	6 36
		Boston & Maine R.R. Co.,	133 56
		Brine, Edward D.,	4 24
		Brown, Vernon L.,	4 24
		Campbell, Nellie H.,	6 36
		Carroll, Catherine L.,	6 36
		Chasas, Joseph,	12 72
		Cobb, Fred H.,	6 36
		Conroy, Michael E.,	2 12
		Conway, Roland,	8 48
		Coolidge, Alice A.,	8 48
		Coolidge, Joshua, heirs,	10 60
		Curtis & Pope Lumber Co., care Nellie D. Gilbert,	26 50
		Davenport, Annie E.,	42 40
		Davidson, Albert O.,	36 04
		Dickinson, Mabelle W.,	8 48
		Evans, Charles E.,	53 00
		Flagg, Warren I., et al.,	7 42
		Flaherty, William, et al.,	10 60
		Fogarty, Catherine,	6 36
		Foley, Ellen E.,	4 24
		Ford, Thomas, heirs,	25 44
		Fraser, Will H.,	14 84
		Frizora, Henry, et ux.,	4 24
		Gavin, Jennie A.,	6 36
		Gilfoil, William, tr.,	6 36
		Gooch, Joshua H.,	3 18
		Hinckley, Bertha O.,	25 44
		Howard, Fred H.,	6 36
		Hughes, Patrick T.,	8 48
		Ianelli, Nicola,	8 48
		Kelly, Patrick, heirs,	3 18
		Kneeland, Thomas W.,	2 12
		Kneeland, Thomas W.,	4 24
		Kneeland, Thomas W.,	4 24
		Knox, Josephine E.,	6 36
		Lynch, Margaret L.,	59 36
		Maccone, Anthony,	6 36
		Madden, Annie M.,	10 60
		Marchant, John,	3 18
		Maynard, Susan,	5 30
		McCann, Murtagh,	8 48
		McHugh, Annie,	3 18
		McMasters, Mary, heirs or devises,	8 48
		Morgan, Mary J.,	31 80
		Murphy, James S.,	6 36
		Murray, Nora,	10 60
<i>Exemptions.</i>			
Hartford, Jane A.,	\$21 20		
Hill, Nelson,	21 20		
Hughes, Mary A.,	21 20		
Jameson, Elizabeth,	4 24		
Kelly, Annie M.,	31 80		
McGrath, Owen, heirs,	21 20		
O'Brien, Margaret,	21 20		
Odell, Emily A.,	21 20		
Robbins, Catherine M.,	21 20		
Robbins, Harriet E.,	21 20		
Shaw, Ursula C.,	21 20		
Spring, Ann M., heirs,	21 20		
Tenny, Ellen E., et al.,	42 40		
Wilcox, Adeline J.,	21 20		
	\$311 64		
<i>Left State.</i>			
Hanley, Lawrence,	\$2 00		
<i>Moths.</i>			
Lyons, John J.,	\$1 28		
McKinnon, Amelia S.,	75		
McMullen, Patrick B.,	85		
	\$2 88		
<i>Oath.</i>			
Angelo, Frank,	\$4 24		
Barsom, Stevens,	2 12		
Bent, Charles F., adm. est. John E. Fifield,	29 68		
Clemant, Ralph,	6 36		
Downes, Wilbur F.,	14 84		
Garhart, Nathan K.,	4 24		
Gunn, Selskar M.,	57 24		
Lacker, Jacob,	159 00		
Olcott, Charles, Jr.,	21 20		
Peckham, Frank W.,	31 80		
Perkins, John H.,	6 36		

O'Brien, Theresa A.,	\$6 36	Sprague, Chester, heirs or	
Paine, Julia A.,	10 60	devises,	\$10 60
Pearce, Ida M.,	6 36	Strauss, Albert, et ux.,	4 24
Powers, Mary,	10 60	Taylor, Charles E.,	10 60
Proto, James and Catherina,	4 24	Tobin, Mary A.,	4 24
Proto, James and Catherina,	2 12	Trustees Pequossette, tr.,	
Pursey, Howard,	21 20	care E. L. Stone,	42 40
Quigley, Francis J.,	23 32	Valchinso, Attelio,	5 30
Quinlan, Patrick, heirs or		Watertown Home for Old	
devises,	21 20	Folks,	31 80
Raimondo, Joseph,	8 48	Whitcomb, Laura,	16 96
Reinman, Marie W.,	10 60	Whitney, Bradshaw, heirs	
Ross, William H.,	3 18	or devises,	4 24
Russell, George W., heirs or		Whynot & Hincley,	5 30
devises,	6 36	Wilson, Lucy F.,	6 36
Sarty, Effie M.,	3 18	Wood, Mary A.,	4 24
Simmons, Alonzo F.,	10 60		
Smiley, William S.,	6 36		\$1088 62

**Total Amount Abatements Granted During Year 1914.**

For year 1911.....	\$743 36
For year 1912.....	1354 66
For year 1913.....	495 36
For year 1914.....	3162 29
	<hr/>
	\$5755 67





**The Eighteenth Annual Report**  
OF THE  
**WATER DEPARTMENT**



**OF WATERTOWN, MASS.**

**1914**

Digitized by Google

## REPORT OF THE WATER DEPARTMENT.

The eighteenth annual report of the Water Department for the year ending December 31, 1914, is respectfully submitted. The full financial transactions relating to this department are as follows:

<i>Receipts.</i>	
Appropriations (regular),	\$18,000 00
Collections,	71,999 33
	\$89,999 33
<i>Expenditures.</i>	
Water loan bonds matured,	\$14,000 00
Interest on 3½ per cent bonds,	5,040 00
Interest on 4 per cent bonds,	4,200 00
Metropolitan water assessment,	18,688 47
Construction account (Item A, below),	10,962 74
Maintenance account (Item B, below),	7,023 66
Balance (regular),	30,084 46
	\$89,999 33
Appropriations (special),	\$5,520 21
Expenditures,	5,265 85
	\$254 36

The disposition of the amount appropriated for regular work will be shown in the Auditor's accounts, but to facilitate comparison we repeat them as follows:

<i>Receipts.</i>	
Appropriation,	\$18,000 00
	\$18,000 00
<i>Expenditures.</i>	
Construction account (A),	\$10,962 74
Maintenance account (B),	7,023 66
Balance,	13 60
	\$18,000 00

Before the last annual March meeting, in view of the financial conditions which were represented to be such as to demand the utmost restraint on the part of all departments, the Commissioners expressed to the Finance Committee their willingness to forego for one year a large proportion of the annual appropriation for special outlay, which it had been understood should be not less than \$10,000 annually. Accordingly the sum of \$5,520.21 was appropriated with the express understanding that it was only a temporary respite.

In previous reports we have shown the imperative necessity of devoting annually not less than \$10,000 on the average for the purposes of replacing the cement lined mains with cast iron. It is our duty to insist that this policy continue without interruption and that for safety's sake the work be done as occasion permits and with reasonable rapidity. We shall therefore ask for the same appropriation as of two years ago.

We have been able fortunately to keep the expenditures well within the limits assigned and have even returned a not considerable balance to the treasury. The Town should the more willingly approve our policy and assist its speedy accomplishment in view of the increasing revenue that accrues to the treasury from this department.

It will be observed that the collections have grown from \$60,602.11 in 1913 to \$71,999.33 in 1914. This increase may be abnormal and attributable in part to the dryness of the season, but it is to be accounted for principally in the large increase of building and population.

The applications for new streets and for the extension of others arising from the considerable building operations proposed or already begun in different sections of the town, notably at the East end, will undoubtedly require for "construction and maintenance" an appropriation about the same as before.

We suggest reference to our remarks of last year (page 4) on this subject, particularly the uncertainty of any assumption as to the probable extent of new mains. This is exemplified in the fact that after the appropriations had been determined and passed, applications were made and granted for the laying out of several new streets of which we had had no knowledge save by rumor, and which therefore could not have been included in

our estimates. This contingency is liable to occur at a time when by force of circumstances all our available funds may be needed for other and more imperative demands.

The advantage of the installation of an automobile in departmental use has, we think, been fully demonstrated. The Superintendent has been enabled to cover more ground and thereby give more complete supervision, and there are besides many other advantages tending to economical administration. In case of breaks, the saving of time is of the utmost importance. We shall be obliged to replace one of our horses soon, and we are seriously considering the question of another machine and the conversion of the present auto for truck purposes. The expense of maintenance would not be much greater and would be largely if not wholly offset by increased efficiency.

At the pumping station the Highway Department has made access to the gravel bank there located and is gathering material therefrom. This will more than pay for the retention of this property and does not, in our opinion, detract from its value as a whole.

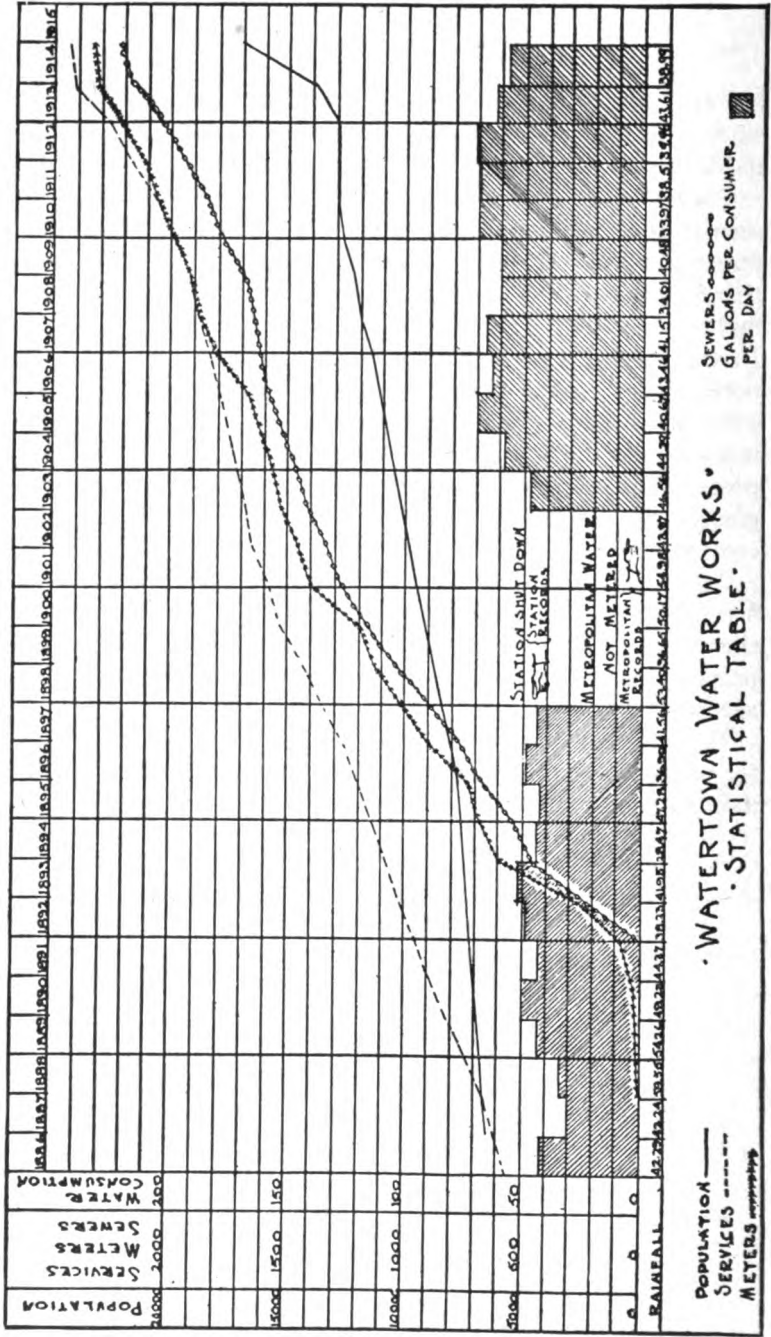
In accordance with our previous suggestions we beg to ask for appropriations as follows: For construction and maintenance \$18,000, and for special work \$10,000.

Respectfully submitted,

CHARLES BRIGHAM, *Chairman.*

EDWARD F. HUGHES, *Clerk.*

JOHN S. LOVELL.




WATERTOWN WATER WORKS  
STATISTICAL TABLE.

POPULATION ———  
SEWERS SERVICES METERS ———  
WATER CONSUMPTION ———  
RAINFALL ———

SEWERS GALLONS PER CONSUMER PER DAY

STATISTICAL RECORD  
METROPOLITAN WATER NOT METERED METROPOLITAN RECORD



## REPORT OF SUPERINTENDENT.

*To the Board of Water Commissioners:*

*Gentlemen:* In accordance with the usual custom, I herewith submit my report for the year ending December 31, 1914.

The extension of mains for the past year has been as follows:

	<i>Length</i>	<i>Size</i>
Belmont Street east from Hall Avenue	1725 feet	6 inch
Partridge Street,	112 feet	6 inch
Watertown Street,	530 feet	6 inch
Warren Street,	713 feet	6 inch
Beechwood Avenue,	173 feet	6 inch
Thurston Road,	198 feet	6 inch
Clarendon Street,	36 feet	6 inch
Stuart Street,	359 feet	6 inch
North Beacon Street,	46 feet	6 inch
Garfield Street,	63 feet	6 inch
Highland Avenue,	90 feet	6 inch
Winsor Avenue,	90 feet	6 inch
Belmont Street west from School Street,	647 feet	6 inch
Westland Road,	275 feet	6 inch
Commonwealth Road (paid from Special),	837 feet	6 inch
Belmont Street east from Hillside Road,	265 feet	6 inch
Hall Avenue,	85 feet	6 inch
Maplewood Street,	421 feet	6 inch
Alden Road,	314 feet	6 inch
Appleton Street,	239 feet	6 inch
Appleton Terrace,	189 feet	6 inch
	7407 feet	
Adams Avenue,	369 feet	2 inch
Thurston Road,	213 feet	2 inch
Norseman Avenue,	104 feet	2 inch



	<i>Length</i>	<i>Size</i>
Frank Street,	91 feet	2 inch
Pond Street,	158 feet	2 inch
Warren Street off Sycamore Street,	125 feet	2 inch
	<hr/>	
	1060 feet	

Total laid of 2-inch and 6-inch mains is 8467 feet.

### Reconstruction of Mains.

*Special Appropriation:*

North Beacon Street	1800 feet 6-inch cement lined replaced with 6-inch cast-iron pipe.
Ladd Street	577 feet 2-inch cement lined replaced with 6-inch cast-iron pipe.
Grove Street	885 feet 6-inch cement lined replaced with 6-inch cast-iron pipe.

*Common Street from*

Grenville Road to Belmont Street	1111 feet 2-inch cement lined replaced with 6-inch cast-iron pipe.
Bostonia Avenue	205 feet 1-inch cement lined replaced with 2-inch cement lined wrought-iron pipe.
Dwight Street	225 feet 1-inch cement lined replaced with 2-inch cement lined wrought-iron pipe.
Total	430 feet of 2-inch, 4373 feet of 6-inch.

Total number of feet laid on regular and special appropriations, 11,545.

### *Receipts.*

For water rates,	\$69,013 95
For services,	2,710 38
For rent of station,	275 00
	<hr/>
Total receipts,	\$71,999 33
Bills receivable,	1,536 73
	<hr/>
	\$73,536 06

### *Expenditures.*

For construction of mains,	\$5,615 43
For construction of services,	3,912 81
For construction of meters,	1,434 50
	<hr/>
	\$10,962 74

For maintenance of mains,	\$592 14
For maintenance of services,	1,337 00
For maintenance of meters,	2,323 22
For maintenance of office,	1,374 10
For maintenance of hydrants,	511 62
For maintenance of repair shop,	507 39
For maintenance of pumping station,	77 08
For maintenance of automobile,	301 11
	<hr/>
	\$7,023 66
	<hr/>
	\$17,986 40

Respectfully submitted,

DAVID S. RUNDLETT,  
*Superintendent.*

**FINANCIAL STATEMENT A.**  
From the Books of the Company and the Department.

Year.	CONSTRUCTION.		GROSS INCOME.		MAINTENANCE.	
	Annual.	Total.	Annual.	Total.	Annual.	Total.
1884	\$89,086 92	\$89,086 82	..... 59	\$9,222 59	\$100 00	\$100 00
1885	47,609 10	136,706 02	15,875 18	25,087 77	2,879 67	2,879 67
1886	25,517 46	162,223 48	18,167 03	43,284 80	3,483 16	6,362 83
1887	8,467 81	170,691 29	22,408 46	65,673 26	4,938 40	11,301 23
1888	5,369 55	176,060 84	30,422 70	91,973 74	4,194 02	15,495 25
1889	12,408 15	188,468 99	31,562 56	123,396 44	6,006 24	21,501 49
1890	15,628 44	204,095 43	33,825 00	152,959 00	6,437 64	27,959 13
1891	5,945 65	210,041 08	32,444 83	187,784 00	6,206 84	34,165 97
1892	14,611 10	224,652 18	36,269 30	220,228 83	7,072 96	41,238 93
1893	14,644 39	239,316 57	35,537 39	256,498 13	7,006 94	48,245 87
1894	6,944 92	246,261 49	41,314 63	292,035 52	6,978 65	55,224 52
1895	11,848 12	258,109 61	44,461 70	333,350 15	6,086 35	61,310 82
1896	12,145 88	270,255 49	278,667 40	377,811 85	7,618 55	68,929 42
1897	8,411 91	287,797 66	35,546 33	413,358 18	*6,135 10	75,064 52
1898	9,130 26	287,797 66	35,708 32	499,084 50	6,816 07	81,880 59
1899	12,405 76	300,203 42	29,189 56	478,254 06	8,104 06	95,400 42
1900	8,966 14	309,169 56	37,162 16	515,416 22	13,882 95	109,283 37
1901	7,629 51	316,799 07	33,333 37	548,749 59	15,238 81	124,522 18
1902	5,160 71	321,959 78	35,673 22	584,422 81	17,328 29	141,850 47
1903	9,391 97	331,351 75	38,186 43	622,609 24	19,929 60	161,780 07
1904	4,694 35	336,046 10	48,654 69	671,263 93	19,088 77	180,838 84
1905	11,657 67	347,703 77	45,690 13	716,954 06	20,189 54	201,028 38
1906	8,362 43	356,066 20	47,452 77	764,406 83	20,968 46	221,996 84
1907	9,998 52	363,064 72	46,166 76	810,573 59	20,502 46	242,499 30
1908	5,312 51	371,377 23	51,502 80	862,076 39	20,494 26	262,983 56
1909	7,932 35	378,428 49	53,310 51	915,386 90	21,057 61	284,051 17
1910	7,932 35	386,360 84	57,884 16	973,271 06	29,181 88	313,085 05
1911	8,742 25	395,103 09	60,390 20	1,033,661 26	36,046 27	349,279 32
1912	10,080 00	405,183 09	60,602 11	1,094,263 37	34,862 99	384,142 31
1913	12,082 82	417,265 91	71,999 33	1,166,252 70	30,977 98	415,120 29
1914	10,962 74	428,228 65				

\*This and following years include no State tax. †Pumping station discontinued and Metropolitan service and assessment begun.

**FINANCIAL STATEMENT B.**  
**Statement of Operating and Running Expenses Exclusive of Interest from the Books of the Department.**

	1907	1908	1909	1910	1911	1912	1913	1914
Office, Salaries and Expenses.....	\$1,271 20	\$1,274 85	\$1,310 61	\$1,401 49	\$1,495 64	\$1,520 57	\$1,579 65	\$1,374 10
Equipment of Office.....	557 66	890 31	305 12	380 93	286 13	1,058 64	428 53	592 14
Care of Mains, etc.....	1,035 77	814 67	1,008 85	1,133 29	1,074 40	2,388 36	1,220 91	1,337 00
Care of Services, etc.....	442 29	1,658 86	1,960 86	1,698 91	1,093 58	1,752 86	1,793 19	2,323 22
Care of Meters.....	1,882 47	223 91	150 64	239 14	138 52	169 52	176 88	511 62
Care of Hydrants.....	310 89	.....	.....	121 50	.....	.....	35 29	77 08
Care of old Pumping Station.....	.....	.....	.....	.....	131 94	227 65	413 53	507 39
Maintaining Repair Shop.....	.....	.....	.....	.....	.....	.....	.....	301 11
Maintaining Automobile.....	.....	.....	.....	.....	.....	.....	.....	.....
<b>Total.....</b>	<b>\$5,500 28</b>	<b>\$4,862 60</b>	<b>\$4,736 08</b>	<b>\$4,975 26</b>	<b>\$4,243 21</b>	<b>\$7,117 60</b>	<b>\$5,647 98</b>	<b>\$7,023 66</b>

## Summary of Piping, December 31, 1914.

	<i>No. feet Cement-lined</i>	<i>No. feet Cast-iron</i>	
16-inch,		400	
14-inch,	11,877		
12-inch,	5,959		
10-inch,	4,169	6,003	
8-inch,	9,608	12,484	
6-inch,	40,453	98,103	
4-inch,	5,894	6,772	
2-inch,	22,513	8,843	
	<hr/>	<hr/>	
	100,473	132,605	233,078
Number of services,			2,573
Number of meters,			2,481
Number of hydrants, public,			316
Number of private hydrants,			50
Standpipes,			21
Manhole connections,			59

## Classification of Meters.

Kind	Sizes								Total
	$\frac{1}{2}$ in.	$\frac{3}{4}$ in.	1 in.	$1\frac{1}{2}$ in.	2 in.	4 in.	6 in.	8 in.	
Hersey Disc,	2097	1	34	3	5	..	..	..	2140
Hersey Rotary,	....	3	..	..	..	..	..	..	3
Hersey Detector,	....	..	..	..	..	4	11	2	17
Hersey Model F,	312	..	4	..	..	..	..	..	316
Torrent,	....	..	..	..	3	..	2	..	5
Total,	<hr/> 2409	<hr/> 4	<hr/> 38	<hr/> 3	<hr/> 8	<hr/> 4	<hr/> 13	<hr/> 2	<hr/> 2481

Standpipe Meters, Hersey Torrent, 2-inch, total 16.

For testing purposes, Hersey Torrent, 8-inch, total 1.

## SUMMARY OF STATISTICS.

For the Year Ending December 31, 1914.

(In form recommended by the New England Water Works Association.)

### Watertown Water Works.

Town of Watertown, Middlesex County, State of  
Massachusetts.

#### General Statistics.

Population estimated, 17,000.  
Date of construction, 1884-1885.  
By whom owned, Town.  
Source of supply, Metropolitan.

#### Financial.

##### *Receipts.*

From Water Rates:

A	Meter rates,	\$68,659 80	
B	Total from consumers,		\$68,659 80
C	For hydrants,		
D	For fountains,		
E	For street watering,		
F	For public buildings,	\$354 15	
G	General appropriation,	18,000 00	
H	Special appropriation,	5,520 21	
I	Total from municipal depart- ments,		23,874 36
J	From other sources:		
	Service pipes,		2,710 38
	Rent of dwelling-house at pumping station,		275 00
K	Total,		\$95,519 54

##### *Expenditures.*

Water Works, Maintenance:

AA	Operation (management and repairs),	\$7,023 66	
BB	Special, Metropolitan assessments,	18,688 47	
	Reconstruction, special,	5,265 85	
CC	Total maintenance,		\$30,977 98

DD	Interest on bonds,		\$9,240 00
EE	Payments of bonds,		14,000 00
Water Works Construction:			
FF	Extension of mains,	\$5,615 43	
GG	Extension of services,	3,912 81	
HH	Extension of meters,	1,434 50	
II	Special:		
JJ	Total construction,		10,962 74
KK	Unclassified expenses,		
LL	Balance:		
(aa)	Ordinary,	_____	30,084 46
(bb)	Extraordinary,	_____	
	Special,		254 36
	Total balance,	_____	
M	Total,		95,519 54
Disposition of balance:			
N	Net cost of works to date,		579,674 01
O	Bonded debt to date,		226,000 00
P	Average rate of interest, 3½ and 4 per cent.		
	Matured bonds, payable July 1, 1915,		5,000 00
	Matured bonds, payable January 1, 1915,		9,000 00

#### STATISTICS OF CONSUMPTION OF WATER.

1. Estimated total population to date, 17,000.
2. Estimated population on lines of pipe, 17,000.
3. Estimated population supplied, 17,000.
4. Total consumption for the year, 359,437,000 gallons.
5. Passed through meters, 249,686,250 gallons.
6. Consumption for manufacturing purposes, 124,949,250 gallons.
7. Percentage of consumption metered, 69.46.
8. Average daily consumption, 984,758 gallons.
9. Gallons per day to each inhabitant, 57.9.
10. Gallons per day to each consumer, 57.9.
11. Gallons per day to each tap, 382.
12. Cost of supplying water, per million gallons, figured on total maintenance (Item CC), \$86.28.
13. Total cost of supplying water, per million gallons, figured on total maintenance plus interest on bonds, \$112.02.

## STATISTICS RELATING TO DISTRIBUTION SYSTEM.

**Mains.**

1. Kind of pipe, cement and cast-iron.
2. Sizes from 16-inch to 2-inch.
3. Extended 8467 feet during year.
4. Total now in use, 45.25 miles.
5. Cost of repairs per mile, \$13.08.
6. Number of breaks during year, 3.
7. Length of pipes less than 4 inches diameter, 7.72 miles.
8. Number of hydrants added during year (public and private), 13.
9. Number of hydrants (public and private) now in use, 366.
10. Number of stop gates added during the year, 40.
11. Number of stop gates now in use, 551.
12. Number of stop gates smaller than 4-inch, 63.
13. Number of blow-offs, 13.
14. Range of pressure on mains, 100 pounds to 40 pounds.

**Services.**

15. Kind of pipe, W. I. cement-lined and galvanized.
16. Sizes, 1 inch to 2 inch.
17. Extended 6889 feet.
18. Number of services changed from  $\frac{3}{4}$  inch to 1 inch, 47.
19. Total now in use, 22,724 miles.
20. Number of service taps added during the year, 156.
21. Number now in use, 2573.
22. Average length of service, 44.16.
23. Average cost of service for the year, 9.36.
24. Number of meters added, 132.
25. Number now in use, 2481.
26. Percentage of services metered, 100.
27. Percentage of receipts from metered water (A divided by B), 100.



## EXTRACTS FROM TOWN BY-LAWS.

Section 15. No Board, Committee, or officer having charge of any work, the payment for which is in any part to be contributed by private citizens, shall perform said work until a sufficient sum has been deposited with the Town Treasurer, upon an estimate made by such Board, Committee or officer, sufficient to cover the payment of the portion of said work chargeable to such private citizens.

Sec. 45. The Water Commissioners shall make such rules and regulations or orders for the introduction, use and government of the public water supply as they deem proper or expedient for the interests of the Town. The water shall not be introduced or supplied to any building or premises except upon the written application to, and in the form prescribed by, the Water Board, by the owner thereof, or by a duly authorized agent. Such rules, regulations and orders as the Board shall make shall be considered as a part of the contract with every person who takes the water, and every such person by taking the water shall be considered to have expressed his assent to be bound thereby. The principal water rates, rules, regulations and orders for the introduction, use and government of the water supply shall be published by being printed upon the water bills of the Department. For any violation of any published rule, regulation or order, the Board may, after a notice and a hearing, affix a penalty not exceeding twenty dollars for any one offence, to be imposed by any court of competent jurisdiction. It shall be the duty of the Board to enter complaint against all persons offending against any statute, by-law, rule, regulation or order relating to the public water supply of the Town, and to prosecute the same to final judgment at the expense of the Town.

Sec. 46. Ordinary domestic water rates shall be due and payable semi-annually in advance, on the fifteenth day of May and November in each year. There shall be a fixed minimum rate charged for meter service. The rate for manufacturers and

other large consumers shall be due and payable quarterly on the first day of March, June, September and December of each year. All water passing through the meter shall be charged for, whether used or wasted. If the meter is out of order or fails to register, the average consumption as shown by the meter when it was in order shall be charged. The service pipe from the sidewalk stop-cock shall be laid by the Department to the inside of the cellar wall, or other place desired, and the expense thereof shall be paid before the pipe is laid. The estate shall in all cases be chargeable with the expense of the service pipe inside of the sidewalk stop-cock, and also with the water rates and with the payments and penalties for violation of any rules, regulations or orders relating to the water supply.

Sec. 47. In case of violation by any water taker of any published rule, regulation or order of the Water Board, or of non-payment of water rates within fifteen days of their becoming due and payable, the water supply will be cut off from the building or premises, and shall not be let on again until so ordered by the Board, after all causes of complaint shall have been removed, and all dues or fines paid, with an additional payment of one dollar each for the cutting off and for letting on of the water. This rule concerning the cutting off of a water supply shall apply to cases where more than one party receive their supply through a single service pipe — notwithstanding that all the others than the offending party have conformed to all regulations and paid all their dues.

### **Rules and Regulations.**

Article 1. All persons taking water must keep their water pipes and fixtures in good repair and protect from frost at their own expense. They will be held liable for all damages resulting from their failure so to do.

Article 2. All meters used by water takers shall be furnished and owned by the Town. Any meter injured by frost, or through the negligence of a water taker, shall be repaired and renewed at his expense.

Article 3. In case of fire, or an alarm of fire, or for the making of repairs, extensions, or for any other necessary pur-

pose of the Department, the Commissioners reserve the right to shut off the water at once, and keep it shut off as long as may be necessary. Neither the town nor the Water Commissioners nor their agents will be responsible for damages in such cases.

Article 4. No person shall open or interfere with any hydrant without permission of the Commissioners, except in case of fire.

Article 5. No person other than an authorized employee of the Water Department shall tap or make any connection with any water main or distributing pipe, nor turn on water which has been shut off by the Department.

Article 6. For the use of a single faucet by one family the rate shall be six dollars per year for 2400 cubic feet. For all water used otherwise the charge shall be by meter rates.

Article 7. Where water is supplied through a direct pressure boiler a check valve must be used, subject to the approval of the Water Commissioners or their agent.

Article 8. When a consumer desires to have the water turned off, in case of repairs or vacation of the premises, the Department must be notified. The department will then turn the water off in the street, for which a charge of one dollar will be made, payable in advance, and the water will be turned on again on request, and the payment of water rates.

Article 9. A rebate will be made by the Department for unexpired term, provided the conditions in Article 8 are complied with.

**Meter Rates.**

The consumption allowed under the minimum annual charge of \$10 is 4000 cubic feet.

**CHARGE FOR AVERAGE CONSUMPTION.**

Not exceeding 200 cubic feet per day,	25 cents per 100 cubic feet.
Between 200 and 400 cubic feet per day,	24 cents per 100 cubic feet.
Between 400 and 600 cubic feet per day,	23 cents per 100 cubic feet.
Between 600 and 800 cubic feet per day,	22 cents per 100 cubic feet.
Between 800 and 1000 cubic feet per day,	21 cents per 100 cubic feet.
Between 1000 and 2000 cubic feet per day,	20 cents per 100 cubic feet.
Between 2000 and 3000 cubic feet per day,	19 cents per 100 cubic feet.
Between 3000 and 4000 cubic feet per day,	18 cents per 100 cubic feet.
Between 4000 and 5000 cubic feet per day,	17 cents per 100 cubic feet.
Between 5000 and 6000 cubic feet per day,	16 cents per 100 cubic feet.
Between 6000 and 8000 cubic feet per day,	15 cents per 100 cubic feet.
Between 8000 and 10000 cubic feet per day,	12½ cents per 100 cubic feet.

For all over 10,000 cubic feet per day, 10 cents per 100 cubic feet.

Per order,

**WATERTOWN WATER COMMISSIONERS.**



ANNUAL REPORT  
OF THE  
BOARD OF HEALTH  
OF THE  
TOWN OF WATERTOWN

FOR THE  
Year Ending December 31, 1914



CAMBRIDGE, MASS.  
PRESS OF MURRAY AND EMERY COMPANY  
1915

**BOARD OF HEALTH.**

JOSEPH L. DRUMMEY, M.D., *Chairman.*

ALFRED LITTLEFIELD.

ARTHUR L. STEVENSON, *Clerk.*

**Corps.**

*Agent of the Board and Inspector of Plumbing, Provisions and  
Slaughtering.*

THOMAS B. WISHART.

*Superintendent of Cemeteries and Deputy Agent of Board.*

JACOB C. SAFFORD.

*Agent for Issuance of Burial Permits.*

MARGARET E. McGUIRE.

*Inspector of Milk.*

ROBERT N. HOYT.

## REPORT OF THE BOARD OF HEALTH.

The year 1914 was an eventful one. During the summer an epidemic of typhoid fever visited us, claiming three deaths. Thirty-six cases were reported to the Board of Health between July 21 and August 10. Upon investigation a certain milk supply was suspected and immediately ordered to pasteurize its milk and change farm hands. Upon further investigation the farm hand who had handled this milk was found suffering with typhoid fever. (Positive test from his blood.) An order was given for general pasteurization until the Board was satisfied that the disease was stamped out.

This epidemic should teach us that without proper pasteurization and hygienic handling of milk there will be no protection to the public health in regard to the milk supply. The lives of the general public are exposed to such common diseases as typhoid, tuberculosis, scarlet fever, septic sore throat, etc., through the contamination of the common carrier, milk. This unfortunate epidemic would not have happened if this milk supply was properly pasteurized and hygienically handled, notwithstanding the fact that disease carriers handled the milk. In explanation, all disease germs are killed by treatment with heat for a stated time. This would be accomplished by proper pasteurization and sterilization of milk containers. With the workmen wearing sterile rubber gloves in placing caps on bottles the chance for infecting clean milk would be nil.

Any part of a milk container which comes in contact with the milk should be absolutely clean; that is, sterile, because milk furnishes an ideal food for the multiplication of germs. The public must and will demand clean and pure milk.

The appointment of Robert N. Hoyt as Milk Inspector for 1914, working in co-operation with the Massachusetts Institute of Technology plan, is a decided step in the advancement of health work here.

Eight cases of diphtheria occurring shortly after the opening



of the fall term of the Francis School prompted the Board to close this school for a number of days.

There has been a marked increase of the number of cases of measles, diphtheria, whooping cough and chicken pox, with a slight reduction of cases of scarlet fever and tuberculosis. The death-rate for 1914 was 9.22.

The Board of Health must express its opinion to the citizens of the Town of Watertown that with the rapid increase of population the present working staff of the Board, which consists of an Agent and Deputy Agent, is entirely inadequate to cope with the work. The Agent of the Board besides being Plumbing Inspector and Inspector of Provisions, was obliged to take on extra duties as Inspector of Slaughtering (an officer required by law), because of refusal of an appropriation for the payment of this Inspector. A recommendation for an office clerk was made in 1911 and 1913 with a refusal for an appropriation.

This department sadly needs a new automobile. The present automobile was never an advertisement for the Town of Watertown.

A reorganization of the Board of Health, the most important department in the Town, is recommended. This department, which should always be ready to safeguard the public health, is sadly neglected, viz.: inadequate working staff, no clerk, office equipment poor, automobile disgrace, agent with far too many duties to give his attention to the health work. In the present year, as in previous years, the appropriation for the work of this Board has been entirely inadequate to meet the work which the Board is expected to perform.

Our own State has reorganized the Board of Health, forming a Department of Health with a paid Commissioner of Health and an Advisory Board. The time will not be far distant when the public will demand, and that only in justice, to have an efficient Department of Health.

One of the worst nuisances, a boarding house condemned for its filthy condition which has existed for years, was cleaned up. Through the generosity of the owners of the building giving a lease of the property, the Board easily handled the situation,

forcing the occupants to vacate. This might have been done years ago with the proper legal action.

We thank those who have helped us to increase the efficiency of the Board of Health.

Following are the reports of the Agent of the Board, the Inspector of Milk, Provisions, Slaughtering, Plumbing, and Superintendent of Cemeteries.

JOSEPH L. DRUMMEY, M.D., *Chairman*,  
ALFRED LITTLEFIELD,  
ARTHUR L. STEVENSON, *Clerk*.

### Infectious Diseases Reported During the Year Ending December 31, 1914.

	Chicken Pox	Cerebro-Spinal Meningitis	Diphtheria	Measles	Mumps	Ophthalmia Neonatorum	Scarlet Fever	Tuberculosis	Typhoid	Whooping Cough	Totals
January . . . . .	1	..	..	8	..	..	10	..	..	1	20
February . . . . .	2	..	2	8	..	..	8	4	..	3	27
March . . . . .	3	..	..	27	..	1	5	1	4	3	44
April . . . . .	..	..	3	14	..	1	5	..	..	4	27
May . . . . .	1	..	3	18	..	..	1	1	1	4	25
June . . . . .	2	..	4	13	..	1	1	2	..	2	25
July . . . . .	1	1	2	8	..	1	1	2	29	7	52
August . . . . .	..	..	1	2	..	..	1	1	7	3	15
September . . . . .	1	..	7	..	..	..	1	3	1	..	13
October . . . . .	1	1	6	1	..	1	2	1	1	..	14
November . . . . .	2	..	1	..	2	..	2	1	..	..	8
December . . . . .	3	..	1	..	..	..	1	1	..	..	6
Totals . . . . .	17	2	30	99	2	5	38	17	43	23	276
Deaths in town . . . . .	..	1	..	2	..	..	..	10	2	3	18
Deaths out of town . . . . .	..	..	2	..	..	..	..	4	2	..	8
Total deaths . . . . .	..	1	2	2	..	..	..	14	4	3	26

### Comparative Table of Contagious Diseases Reported 1899-1914.

	Anterior Poliomyelitis	Cerebro-Spinal Meningitis	Chicken Pox	Diphtheria	Measles	Ophthalmia Neonatorum	Scarlet Fever	Tuberculosis	Typhoid	Mumps	Whooping Cough	Total Reported
1899 . . . . .	..	..	..	17, *2	31	..	25, *1	..	8, *1	..	..	81, *4
1900 . . . . .	..	..	..	79, *6	15	..	18, *1	..	17, *5	..	..	152, *2
1901 . . . . .	..	..	..	48, *2	90, *3	..	7	..	11, *3	..	..	158, *6
1902 . . . . .	..	..	..	29	18	..	16, *3	..	8	..	..	82, *4
1903 . . . . .	..	..	1	8	13	..	22	..	4, *1	..	..	48, *1
1904 . . . . .	..	..	..	13	40	..	18	..	5, *5	..	..	76, *5
1905 . . . . .	..	2, *2	..	137, *6	10, *1	..	22	..	6	2, *2	..	178, *9
1906 . . . . .	..	2, *2	1	29, *2	103	..	31	..	..	2, *2	..	173, *4
1907 . . . . .	..	3, *2	1	30, *2	2	1	19, *2	1, *1	3, *3	..	1, *1	61, *8
1908 . . . . .	..	2, *2	4	29, *1	46	1	38, *1	6	6, *2	..	..	132, *6
1909 . . . . .	..	2, *2	4	21, *1	23	2	31	12, *4	4	11	..	100, *7
1910 . . . . .	1	1	3	18, *2	104, *1	1	37, *2	15, *6	3, *1	..	2	185, *13
1911 . . . . .	1	..	7	38, *5	27	1	20	6, *2	4, *2	..	8	107, *9
1912 . . . . .	..	..	12	18, *2	47	2	29, *1	22, *10	13, *1	..	11	155, *12
1913 . . . . .	..	..	4	13, *1	51	..	42, *1	22, *19	6	..	1	142, *21
1914 . . . . .	..	2, *1	17	30, *2	99, *2	5	38	17, *14	43, *4	2, *2	3, *3	276, *26

\*Deaths. †18 in town, 8 outside. Tetanus, 1 case, 1912.

**Causes of Deaths During the Year Ending December 31, 1914.**

	January	February	March	April	May	June	July	August	September	October	November	December	Totals	Outside of Town
Accidental fall . . . . .									1				1	1
Fracture of skull, automobile accident . . . . .						1							1	
Fracture of vertebrae . . . . .												1	1	
Fall, cerebral hemorrhage . . . . .												1	1	
Albuminuria . . . . .														1
Angina pectoris . . . . .										1	1		2	
Appendicitis, acute . . . . .					1								1	1
Arterio sclerosis . . . . .		2	1			1	1						5	6
General . . . . .					1								1	
Asphyxia neonatorum . . . . .												1	1	
Atelectasis . . . . .	1												1	
Blood poisoning . . . . .									1				1	
Bright's disease . . . . .						1							1	
Bronchitis . . . . .	1												1	
Capillaris . . . . .								1					1	
Carcinoma, breast . . . . .														1
Face . . . . .	1												1	
Intestinal . . . . .	1							1			1		3	
Liver . . . . .		2											2	
Neck . . . . .											1		1	
Sigmoid . . . . .				1									1	
Stomach . . . . .														1
Tongue . . . . .								1					1	
Uterus . . . . .		1											1	
Cardiac, congenital . . . . .				1							1		2	1
Dilatation . . . . .					1					1			2	
Failure . . . . .				1									1	
Lesions . . . . .											1		1	
Mitral . . . . .						1		1					2	
Organic . . . . .								1					1	
Valvular . . . . .	1						1			1			3	
Cerebro-spinal meningitis . . . . .									1				1	
Cerebral thrombosis . . . . .				1									1	
Cholecystitis . . . . .							1						1	
Cirrhosis of liver . . . . .											1	1	2	
Depressive Insanity . . . . .														1
Diabetes . . . . .											1		1	
Difficult labor . . . . .		1											1	
Diphtheria . . . . .														2
Endocarditis . . . . .														1
Malignant . . . . .							1						1	
Septic . . . . .		1											1	
Essential hematuria . . . . .														1
Erysipelas-septicaemia . . . . .														1
Fermental diarrhea . . . . .														1
Fracture of skull, homicidal . . . . .		1											1	
Gall stones . . . . .														1
Gastritis, chronic . . . . .									1				1	
Gunshot wounds, suicidal . . . . .							1						1	
Hemorrhage, cerebral . . . . .	2		1		2			2	1	1	1	1	11	3
Hodgkin's disease . . . . .											1		1	
Icterus neonatorum . . . . .	1												1	

Causes of Deaths During the Year 1914.—*Concluded.*

	January	February	March	April	May	June	July	August	September	October	November	December	Totals	Outside of Town
Inanition.....						1							1	
From premature birth.....								1					1	
Indigestion, acute.....			1										1	1
Infantile debility.....														1
Intestinal obstruction.....														1
La grippe.....			1										1	
Locomotor ataxia.....												1	1	
Marasmus.....		1											1	
Measles.....					2								2	
Meningococle.....							1						1	
Mitral insufficiency.....														1
Cardiac.....											1		1	
Myocarditis.....				1	2						1		4	3
Acute.....			1										1	
Cardiac, chronic.....						1		1					2	
Natural causes.....	1			1	1						1	1	5	2
Cardiac.....														1
Nephritis, acute.....		1					1					1	3	1
Chronic.....	1				1								2	1
Chronic intestinal.....	1		1										2	
Interstitial.....								1					1	1
New growth in stomach.....	1												1	
Oedema of lungs.....		1	1										2	
Cerebral.....		1											1	
Pachymeningitis hemorrhage, cerebral.....														1
Paralysis, general.....														1
Paresis, general.....														1
Peritonitis, general.....														3
Pneumonia.....	1	2									1		4	
Broncho.....		1		2		1		2	2				8	2
Lobar.....	1	1	2	2	1						2		9	2
Premature birth.....	2	1	1		1	1							6	
Ptomaine poisoning.....						1							1	
Pulmonary congestion.....		1											1	
Rheumatic fever.....				1								1	2	
Sarcoma.....											1		1	
Senility.....			1	1								1	3	
Shock, enlarged spleen.....														1
Syphilis, congenital.....						1							1	
Tubercular meningitis.....				1									1	
Tuberculosis, pulmonary.....	1	1			1	2	1	2	1			1	10	4
Typhoid.....							1	1					2	2
Uraemia.....						1			1				2	1
Whooping cough.....		2		1									3	
Deaths in town.....	15	23	11	14	13	15	9	14	8	4	15	13	154	54
Deaths outside of town.....	8	8	3	9	6	4	1	6	1	4	2	2	54	
Residents dying in town.....	14	23	11	14	12	14	9	14	7	4	15	11	148	
Non-residents dying in town.....	1				1	1			1			2	6	
Stillbirths in town.....	1	1					3		2	1			9	
Stillbirths outside of town.....			1				1						3	3
													220	

**Mortality Records of Watertown, 1886-1914.**

Years	General Diseases	Infectious Diseases	Total	Population	Death Rate per 1000	Still-born
1886	82	15	97	6405	15.14	3
1887	88	11	99	6572	15.00	4
1888	87	12	99	6739	14.69	4
1889	101	14	115	6906	16.65	7
1890	108	16	124	7073	17.67	2
1891	112	13	125	7214	17.32	7
1892	109	10	119	7345	16.20	8
1893	122	14	136	7496	18.14	13
1894	106	13	119	7637	15.55	7
1895	104	4	108	7778	13.18	12
1896	103	11	114	8163	13.96	11
1897	87	16	103	8548	12.00	4
1898	111	11	122	8934	13.65	6
1899	112	5	117	9320	12.55	1
1900	129	13	142	9706	14.63	11
1901	139	6	145	10016	14.47	9
1902	122	4	126	10326	12.20	17
1903	121	1	122	10636	11.47	15
1904	130	12	142	10947	11.87	23
1905	116	12	128	11258	11.37	23
1906	113	7	120	11597	10.34	9
1907	140	6	146	12306	11.86	16
1908	124	4	128	12676	10.01	10
1909	139	19	158	*13000	12.15	17
1910	121	23	144	*13300	10.85	16
1911	126	11	137	*13585	10.08	6
1912	128	7	135	*14000	9.64	14
1913	101	21	122	*15000	8.13	5
1914	136	18	154	*16700	9.22	9

\* Estimated.

**Miscellaneous Business Attended to by the Agent of the Board of Health During the Year Ending December 31, 1914.**

Premises placarded on account of infectious diseases.....	30
Premises examined during illness from infectious diseases.....	60
Premises fumigated on account of infectious diseases.....	72
School buildings fumigated.....	7
Examinations on account of complaints of unclean tenements and yards.....	79
Examinations of cesspools.....	6
Examinations of miscellaneous nuisances.....	43
Examinations of slaughter houses.....	7
Examinations of piggeries.....	22
Removal of dogs, cats, hens, etc.....	55
Locating plumbing work and sewer connections.....	10
Examinations of barber shops.....	26
Number of cultures examined, various kinds.....	120
Number of positive cultures returned.....	44
Number of bottles of anti-toxine issued.....	60
Sputum cups issued.....	42
Vaccine points issued.....	196

## REPORT OF THE INSPECTOR OF MILK.

*The Board of Health of Watertown.*

*Gentlemen:* I herewith submit my report as your Milk Inspector for the eight months from May 1, 1914, to December 31, 1914.

### I.

The work of Milk Inspector has been performed by me as director of the Co-operative Board of Health Organization and Laboratory organized by the Massachusetts Institute of Technology and supervised by four professors from Technology and from the United States Public Health Service.

### II. Objects of Milk Inspection.

There are three objects of milk inspection: (1) clean milk, (2) uninfected milk, (3) unadulterated milk.

The care and cleanliness with which milk is handled has a direct influence on infant mortality and especially on the number of deaths of children under two years of age from diarrhea and enteritis.

Milk infected with the germs of typhoid fever, diphtheria, scarlet fever, or septic sore throat may spread these diseases. The number of deaths from these diseases through infected milk is less than the number of deaths of infants from dirty milk. The adulteration of milk seldom endangers life or health. Preservatives and thickeners are practically never used now. Addition of water or the removal of cream is only occasionally detected. The most frequent trouble is with dairies having Holstein cows whose milk is not up to the standard of food value or richness required by the State law. Analyses for the detection of adulteration are, therefore, a protection to the pocketbook rather than the health.

### III. Methods Employed.

Samples of milk are collected from each of the dealers once a month. No warning is given, the inspectors select their own

samples, taking a pint or quart bottle intended for a customer. The dates of collection are selected at random. During the last three months they were: Thursday, October 29; Monday, November 23; and Tuesday, December 1. The samples are taken to the laboratory, packed in ice, and are analyzed to determine the number of bacteria and the per cent of butter fat and total solids.

Inspections of dairies have been made and letters have been written demanding the correction of unsanitary conditions or methods. Further inspections were stopped by the Bureau of Animal Industry when the epidemic of foot-and-mouth disease occurred.

Mr. Wishart, your agent, has reported to me the cases of scarlet fever, diphtheria, and typhoid fever with the name of the milk dealer. This has been done in order to enable me to detect infected supplies. Evidence of infection through milk has been followed by inspection and examination of employees. Pasteurization has been ordered and supervised when necessary.

#### IV. Care and Cleanliness.

The bacteriological analysis of milk is of great importance in securing a clean supply. It has no relation to the detection of milk infected with typhoid fever, scarlet fever, or diphtheria. The report of the Commission on Milk Standards published by the United States Public Health Service (reprint 141) makes these authoritative statements:

1. That the interests of public health demand that the control of milk supplies, both as to production and distribution, shall include regular laboratory examinations of milk by bacteriological methods.

2. That among present available routine laboratory methods for determining the sanitary quality of milk the bacteria count occupies first place.

3. That the bacteria count of milk indicates its quality and history as it is modified by contamination, handling, dirt, temperature, or age. A high count indicates the necessity of investigation and inspection.

4. Milk with a high bacteria count is not necessarily harmful, but when used as a food, particularly for children, is a hazard



too great to be warranted. Milk with a high bacteria count, therefore, should be condemned. Milks with small numbers of bacteria are presumed to be wholesome, unless there is reasonable ground for suspecting that they have been exposed to contagion.

5. The Commission believes that the adoption and enforcement of these bacterial standards will be more effective than any other one thing in improving the sanitary character of public milk supplies. The enforcement of these standards can be carried out only by the regular and frequent laboratory examinations of milks for the numbers of bacteria they may contain.

Table I shows that almost 90 per cent of the 190 samples taken from milk wagons contained less than 300,000 bacteria per cubic centimeter. Over 28 per cent of these samples contained less than 10,000 bacteria per cubic centimeter (the limit for certified milk). This is an excellent record for the first eight months, but I believe that it can be improved during the coming year. The 39 samples taken from stores were not as good. This milk was generally not so fresh and was not always properly cooled.

TABLE I.

## RESULTS OF BACTERIOLOGICAL EXAMINATIONS OF MILK.

	<i>Samples from Wagons</i>		<i>Samples from Stores</i>	
	<i>No.</i>	<i>%</i>	<i>No.</i>	<i>%</i>
Below 10,000	54	28.4	8	20.5
10,000 to 20,000	27	14.2	5	12.8
20,000 to 50,000	35	18.4	9	23.1
50,000 to 100,000	26	13.6	2	5.1
100,000 to 300,000	26	13.6	3	7.7
*Total under 300,000	168	88.4	27	69.2
300,000 to 500,000	8	4.2	3	7.7
500,000 to 1,000,000	11	5.8	3	7.7
Over 1,000,000	3	1.6	6	15.4
Total above 300,000	22	11.6	12	30.8
Grand total of samples	190	100.0	39	100.0

\*Maximum allowed by Rules of Watertown Board of Health.

The conditions at dairies are indicated by Table II. The scores are made on the United States Department of Agriculture cards and are expressed as percentage of perfect. There is much need for improvement at the dairies.

TABLE II.  
CLASSIFICATION OF DAIRY FARMS INSPECTED DURING 1914.

	No.	%
Scoring below 31.....		....
Scoring 31-40.....	1	4.5
Scoring 41-50.....	0	0.0
Scoring 51-60.....	4	18.1
Scoring 61-70.....	12	55.0
Scoring 71-80.....	3	13.6
Scoring 81-90.....	1	4.5
Scoring 91-100.....	1	4.5
Total number of dairies inspected.....	22	....
Average score all dairies.....	..	66.0

The nature of each of the various milk supplies is indicated by the following tables (III and IV). The average number of bacteria is the simplest method of expressing the care and cleanliness used in producing a milk supply, but it is not as accurate as though the samples from each supply were excellent, good or bad.

TABLE III.  
AVERAGE NUMBER OF BACTERIA PER CUBIC CENTIMETER  
FOR EACH DEALER, 1914.

<i>Dealer</i>	<i>Average Number Bacteria per C. C.</i>	<i>Number Samples</i>
Andrews, A. H.....	58,000	8
Barker, H. S.....	11,000	5
Barrow, G. W.....	106,000	8
Beals, Mrs. E. M.....	180,000	8
Bent, E. O.....	680,000	1
Brigham, C. & Co.....	93,000	8
Connors, J.....	28,000	8
Cutler, C. H.....	43,000	8
Cutler, E. E.....	19,000	6
Doyle, J.....	65,000	2
Ellis, A. P.....	16,000	4
Flannery, P. J.....	220,000	8
Frye, T.....	70,000	8
Greene, W. H.....	63,000	6
Hardy, L.....	83,000	7
Harrington, E. W.....	9,000	8
Heinlein & Arnold.....	504,000	8
Hood, H. P. & Sons.....	84,000	8
Lindsay, R.....	270,000	8
Nugent, J. M.....	36,000	5
Piscatelli, N.....	220,000	6
Schaffner, C. H.....	240,000	8
Shanahan, P.....	67,000	6
Stone, H. L.....	180,000	8
Sullivan, E. J.....	130,000	8
Viles, C. M.....	15,000	4
Woodland, C. L.....	210,000	8
Zaccagnini, P.....	570,000	7

<i>Stores</i>	<i>Average Number Bacteria per C. C.</i>	<i>Number Samples</i>
Colby's Lunch.....	22,000	3
Dailey's Lunch.....	304,000	3
Derderian, K. M.....	50,000	1
Donnelly's Bakery.....	62,000	3
Duman, J. H.....	530,000	4
Foley, G. H.....	750,000	1
Keefe's Lunch.....	330,000	2
Messier & Centebar.....	85,000	4
Panbookian, H.....	39,000	2
Reiley's Lunch.....	11,000	2
Waterfall, W. H.....	450,000	4
White, J. P.....	700,000	3
Wiley, E. E.....	20,000	1

TABLE IV.

NUMBER OF MONTHS DURING WHICH BACTERIA COUNTS  
OF INDIVIDUAL MILK SUPPLIES FELL WITHIN  
CERTAIN LIMITS.

No. of Samples Examined	Dealer	Excel. Below 10,000	V. Good 10,000- 20,000	Good 20,000- 50,000	Fair 50,000- 100,000	Poor 100,000- 300,000	Bad Over 300,000
8	Andrews, A. H.....	5	0	2	0	0	1
5	Barker, H. S.....	3	1	1	0	0	0
7	Barrow, G. W.....	2	1	2	2	0	1
6	Barrow, G. W. (baby)...	2	1	1	2	0	0
8	Beals, Mrs. E. M.....	2	0	2	1	2	1
1	Bent, E. O.....	0	0	0	0	0	1
8	Brigham, C. & Co.....	0	1	2	2	3	0
8	Connors, J.....	4	2	0	1	1	0
8	Cutler, C. H.....	2	2	2	1	1	0
6	Cutler, E. E.....	2	3	0	1	0	0
2	Doyle, J.....	0	0	1	1	0	0
4	Ellis, A. P.....	2	1	1	0	0	0
8	Flannery, P. J.....	3	0	1	1	2	1
8	Frye, T.....	2	1	2	0	3	0
6	Greene, W. H.....	3	1	1	0	0	1
7	Hardy, L.....	0	2	1	1	3	0
8	Harrington, E. W.....	6	1	1	0	0	0
8	Heinlein & Arnold.....	2	0	0	2	0	4
8	Hood, H. P. & Sons.....	1	2	2	1	2	0
8	Lindsay, R.....	0	1	3	1	1	2
5	Nugent, J. M.....	0	3	1	1	0	0
6	Piscatelli, N.....	2	0	0	1	1	2
8	Schaffner, C. H. & Son..	1	1	1	2	1	2
6	Shanahan, P.....	1	0	3	1	1	0
8	Stone, H. L.....	2	1	0	1	2	2
8	Sullivan, E. J.....	5	0	2	0	0	1
4	Viles, C. M.....	2	1	1	0	0	0
8	Woodland, C. L.....	0	2	1	1	2	2
7	Zaccagnini, P.....	2	0	1	1	2	1

No. of Samples Examined	Stores	Excel.	V. Good	Good	Fair	Poor	Bad
		Below 10,000	10,000- 20,000	20,000- 50,000	50,000 100,000	100,000- 300,000	Over 300,000
3	Colby's Lunch . . . . .	1	0	2	0	0	0
3	Dailey's Lunch . . . . .	1	0	1	0	0	1
1	Derderian, K. M. . . . .	0	0	1	0	0	0
3	Donnelly's Bakery . . . . .	1	1	0	0	1	0
4	Durnan, J. H. . . . .	1	2	0	0	0	1
1	Foley, G. H. . . . .	0	0	0	0	0	1
2	Keefe's Lunch . . . . .	0	0	1	0	0	1
4	Messier & Centebar . . . . .	1	0	2	0	1	0
2	Panbookian, H. . . . .	0	1	0	1	0	0
2	Reiley's Lunch . . . . .	1	0	1	0	0	0
4	Waterfall, W. H. . . . .	0	0	1	1	1	1
3	White, J. P. . . . .	2	0	0	0	0	1
1	Wiley, E. E. . . . .	0	1	0	0	0	0

**V. Communicable Diseases and the Milk Supply.**

One severe outbreak of typhoid fever was traced to the milk supply of one dealer selling about one hundred quarts per day. The Chairman of the Board of Health, Dr. Drummey, notified me of several cases of typhoid fever on this dealer's route on July 22. I spent the entire night pasteurizing this supply, and continued to supervise pasteurization for four days more when I was relieved by Mr. Wishart. Blood specimens were taken from each of the employees at this dairy and examined at my laboratory for evidence of typhoid fever. On July 23, I discovered that Joseph Leccese, a milker at the infected dairy, had left his job July 19, not feeling well. I at once sought out this man, secured his case history, and took a specimen of blood for a Widal examination, but it was not positive. But on the following day, Dr. W. W. Walcott, of the State Board of Health, brought me a second blood specimen which was found to be positive. The inadequacy of mere medical inspection is indicated by the fact that the milker in question had gone to a physician who failed to diagnose the case as typhoid fever.

A group of six cases of septic sore throat on one milk route on July 18 was reported and investigated. One milker with spongy tonsils who had suffered from a sore throat was found. He was separated from the milk supply.

There has been a considerable amount of diphtheria, especially near the end of September. The fact that the cases took milk from so many different sources indicated that none of the supplies were infected.

### VI. Richness of the Milk Supply.

The richness of the various milk supplies is shown in Table V. The butter fat is a measure of the amount of cream and should be at least 3.35 per cent of the milk. The total solids include the fats, milk sugar, protein, and mineral salts — everything except the water — and should amount to 12.15 per cent of the milk.

TABLE V.  
AVERAGE PERCENTAGE OF BUTTER FATS AND TOTAL SOLIDS, 1914.

<i>Dealer</i>	<i>Per Cent Fat</i>	<i>Per Cent Solids</i>
Andrews, A. H. . . . .	3.6	12.2
Barker, H. S. . . . .	3.4	12.1
Barrow, G. W. . . . .	3.7	12.4
Beals, Mrs. E. M. . . . .	3.6	12.1
Bent, E. O. . . . .	3.9	12.2
Brigham, C. & Co. . . . .	3.7	12.2
Connors, J. . . . .	3.8	12.5
Cutler, C. H. . . . .	3.5	12.2
Cutler, E. E. . . . .	3.5	12.1
Doyle, J. . . . .	3.6	12.3
Ellis, A. P. . . . .	3.8	12.5
Flannery, P. J. . . . .	4.1	12.7
Frye, T. . . . .	3.8	12.3
Greene, W. H. . . . .	3.4	12.0
Hardy, L. . . . .	3.6	12.0
Harrington, E. W. . . . .	4.0	12.8
Heinlein & Arnold. . . . .	3.7	12.2
Hood, H. P. & Sons. . . . .	3.7	12.4
Lindsay, R. . . . .	4.1	12.8
Nugent, J. M. . . . .	4.0	12.5
Piscatelli, N. . . . .	4.0	12.9
Riccio, T. . . . .	3.8	12.4
Schaffner, C. H. . . . .	3.6	12.1
Shanahan, P. . . . .	3.6	12.2
Stone, H. L. . . . .	3.7	12.5
Sullivan, E. J. . . . .	3.6	12.2
Viles, C. M. . . . .	3.5	12.2
Woodland, C. L. . . . .	3.7	12.4
Zaccagnini, P. . . . .	4.1	12.8
Lyndonville Creamery. . . . .	35. (cream)	....
<i>Stores</i>		
Colby's Lunch . . . . .	3.7	12.2
Dailey's Lunch. . . . .	3.4	12.3
Derderian, K. M. . . . .	3.6	12.2
Donnelly's Bakery. . . . .	4.1	12.6
Durnan, J. H. . . . .	3.7	12.2
Foley, G. H. . . . .	3.8	12.5
Keefe's Lunch. . . . .	3.6	12.1
Messier & Centebar. . . . .	3.6	12.5
Panbookian, H. . . . .	3.9	12.4
Reiley's Lunch. . . . .	5.4	15.5
Waterfall, W. H. . . . .	3.8	12.4
White, J. P. . . . .	3.1	11.7
Wiley, E. E. . . . .	3.1	....

**VII. The General Statistics of Milk Inspection.**

TABLE VI.

<i>Laboratory Analyses</i>	
Samples, milk for chemical analyses.....	127
Number found below grade.....	40
Per cent below grade.....	31.4
Samples, milk for bacteriological analyses.....	229
Number above 300,000 bacteria per cubic centimeter (legal limit)	34
Per cent above 300,000.....	10.5
Special microscopical examinations.....	32
<i>Licenses</i>	
Number of licenses for store dealers.....	32
Number of licenses for wagon dealers.....	28
Number of licenses for cream dealers.....	1
Number of licenses for skimmed milk dealers.....	1
<i>Milk Inspection</i>	
Number of farms supplying milk and cream.....	22
Number of farm inspections (scored).....	22

**VIII. Recommendations.**

Proper pasteurization is the only sure safeguard against the infection of milk supplies. I agree with the majority of the Commission (referred to above) that all milk should be pasteurized, because light atypical cases of diphtheria, scarlet fever, and typhoid fever cannot be detected by any amount of medical inspection. It may not be wise to impose such a requirement at once, and I therefore recommend that the Board of Health pass an ordinance requiring that all milk except that conforming to the standard of grade (1, from tuberculin tested cows; 2, containing less than 100,000 bacteria per cubic centimeter; and 3, from dairies scoring 80 or over) be pasteurized. Such an ordinance should be passed and advertised at least two months before it is to be effective and should include the requirements regarding temperature, time and cleanliness laid down by the Commission. I also recommend that all other rules incorporated in the report of the Commission be adopted as far as practical.

In conclusion, I wish to express my appreciation of the co-operation of Dr. Drummey and Mr. Wishart.

Respectfully submitted,

ROBERT N. HOYT,  
*Milk Inspector.*

## REPORT OF INSPECTOR OF PLUMBING.

*To the Honorable Board of Health, Watertown, Mass.*

*Gentlemen:* As Inspector of Plumbing I submit my report for the year ending December 31, 1914, as follows:

### Number of Permits Issued, Fixtures Connected, and Inspections Made During the Year Ending December 31, 1914.

<i>Permits</i>	<i>New Bldgs.</i>	<i>Old Bldgs.</i>	<i>Total</i>
New work connecting with sewers . . . . .	117	52	169
New work connecting with cesspools . . . . .	20	6	26
	137	58	195
<i>Fixtures Connected</i>			
Water closets on sewer work . . . . .	277	39	316
Water closets on cesspool work . . . . .	30	6	36
Sinks on sewer work . . . . .	227	32	259
Sinks on cesspool work . . . . .	29	8	37
Wash trays on sewer work . . . . .	218	16	234
Wash trays on cesspool work . . . . .	29	4	33
Wash bowls on sewer work . . . . .	253	29	282
Wash bowls on cesspool work . . . . .	28	4	32
Bath tubs on sewer work . . . . .	215	29	244
Bath tubs on cesspool work . . . . .	29	4	33
Other fixtures on sewer work . . . . .	37	...	37
	1372	171	1543
Alterations, drains to sewer . . . . .	10	8	18
Total number inspections made . . . . .	302	73	375
Water and other tests applied . . . . .	149	47	196
Final examinations . . . . .	132	50	182
Number of permits unfinished . . . . .	11	2	13

Respectfully submitted,

THOMAS B. WISHART, *Inspector.*

## REPORT OF THE INSPECTOR OF PROVISIONS.

*To the Honorable Board of Health.*

*Gentlemen:* Three years ago the Board of Health made a regulation requiring hawkers and peddlers to be licensed, and that the work be done by the Inspector of Milk. During the year 1914, a change being made in regard to milk inspection, and no salary provided for Inspector of Provisions, rather than leave the position unfilled, or asking for an additional appropriation for year of 1914, I was appointed without additional salary and have devoted to the position such time as was possible to spare from other duties.

During the year there have been issued 81 licenses and \$40.50 has been given to the Town Treasurer for the same.

At the last meeting held by the Board, action was taken that the duties of Inspector of Provisions be made part of the duties of the Agent of the Board, thereby requiring no additional appropriation for salary. This is entirely satisfactory to me.

Respectfully submitted,

THOMAS B. WISHART,  
*Inspector of Provisions.*

December 31, 1914.



## REPORT OF INSPECTOR OF SLAUGHTERING.

*To the Honorable Board of Health of Watertown, Mass.*

*Gentlemen:* I submit to you the following report for the nine months ending December 31, 1914.

### Number of Animals Killed, Condemned, Why Condemned and How Disposed of.

Month	Calves	Condemned	Why Condemned	How Disposed of	Cattle	Condemned	Why Condemned	How Disposed of	Hogs	Condemned	Why Condemned	How Disposed of
April.....	..	..	..	..	..	..	..	..	28	..	..	..
May.....	..	..	..	..	..	..	..	..	..	..	..	..
June.....	537	8	4*	R	2	..	..	..	23	..	..	..
July.....	287	10	4†	R	27	..	..	..	11	..	..	..
			6*									
August.....	336	10	4†	R	15	..	..	..	5	..	..	..
			6*									
September.....	471	8	4†	R	7	1	T	R	..	..	..	..
			4*									
October.....	329	9	4†	R	6	..	..	..	26	..	..	..
			7*									
November.....	216	16	2†	R	26	..	..	.	27	..	..	..
			11*									
December.....	21	..	5†	..	7	..	..	..	92	..	..	..
Totals.....	2197	..	..	..	90	1	..	..	212	..	..	..

\*Dead on arrival. †Immature. R Rendered. T Tubercular.

Explanations may be in order.

About 75 per cent of the hogs were killed at farms in Watertown. The cattle and calves at the slaughter house. About 95 per cent of the calves come from Vermont or Albany. They are from twenty-four to thirty-six hours in cars, and of course are hungry and bellow. To avoid the noise, and in compliance

with the wishes of the S. P. C. A., the proprietor and inspector have made it a point to kill off all calves on day of arrival, often working late in the night. Tuesday ordinarily is the busy day, and by getting the inspecting done, even by overtime work, it allows me to devote the rest of my time to the other duties.

Killing is light during the hot weather, and on account of quarantine early in November the totals are about 30 per cent of what they ordinarily would be. Two men will dress ten or twelve calves an hour. Four men will dress twenty or twenty-five calves an hour. So you see four men working fourteen or sixteen hours a day will do considerable execution.

This is a position I did not seek. It was either a case of not granting a license and the Town having an injunction\* served on them by the proprietor, or of granting a license and appointing Dr. Peterson and having an unpaid bill at the end of the year, or of granting a license and appointing your Agent, as you did.

Respectfully submitted,

THOMAS B. WISHART,  
*Inspector of Slaughtering.*

\* Proprietors of slaughter houses in existence previous to 1871 have redress to the courts in case a license is refused.

## REPORT OF SUPERINTENDENT OF CEMETERIES.

*Gentlemen of the Board of Health:*

I herewith present to you the annual report of the Cemetery Division of the department for the year ending December 31, 1914.

### *Receipts.*

Appropriation,	\$2,800 00
----------------	------------

### *Expenditures.*

Salary of superintendent,	\$950 00	
Stationery, printing and repairs,	15 75	
Expense account,	4 90	
Care of office,	7 80	
Telephone,	15 96	
		994 41

### *Ridgelawn Cemetery.*

Labor and carting,	\$903 81	
Fertilizer and dressing,	41 00	
Supplies and repairs,	46 00	
Wagon hire,	20 00	
Stone posts,	37 50	
Water rates,	11 55	
Hose,	18 00	
Tripod and chain,	20 20	
		1,098 06

### *Common Street Cemetery.*

Labor and carting,	\$555 05	
Supplies and repairs,	18 20	
Fertilizer and dressing,	17 22	
Plants and planting,	18 00	
Wagon hire,	2 50	
Water rates,	12 10	
Hose,	11 00	
		634 07

*Arlington Street Cemetery*

Labor,	\$47 25	
Wagon hire,	17 50	
		\$64 75
Total Expenditures,	\$2,791 29	
Balance		8 71
		\$2,800 00

The usual care has been given to the three cemeteries of the Town during the season. Fifteen lots have been taken at Ridgelawn, making a total of one hundred and twenty-nine as per plan. Twenty-one adult single graves have also been taken.

Respectfully submitted,

J. C. SAFFORD, *Superintendent.*



**WATERTOWN**  
**MASSACHUSETTS**  
**PUBLIC SCHOOLS**

---

**The Seventy-Seventh Annual Report**

**OF THE**

**SCHOOL COMMITTEE**

**AND THE**

**Thirty-Fourth Annual Report**

**OF THE**

**SUPERINTENDENT OF SCHOOLS**

---

**1914**

---

**CAMBRIDGE, MASS.**

**PRESS OF MURRAY AND EMERY COMPANY**

**1915**

## SCHOOL COMMITTEE.

WALTER H. GREGG, Chairman,	Term expires 1915
MRS. ALICE M. SILSBEE,	Term expires 1915
ARTHUR F. GRAY,	Term expires 1916
ADOLPH C. ELY,	Term expires 1916
CHARLES M. ABBOTT,	Term expires 1917
JAMES H. COON,	Term expires 1917

---

WILFRED H. PRICE, *Superintendent of Schools.*

Office, Room 2, Town Hall Annex.

Office Hours:

8 to 9 a. m., except Saturday.

4 to 5 p. m., except Wednesday and Saturday.

Watertown, Mass., February, 2, 1915.

In School Committee, *Voted*, 'That the Report of the Chairman and the Report of the Superintendent of Schools be accepted and adopted as the Annual Report of the School Committee to the Town, and voted to print for distribution the Report of the School Committee.

JAMES H. COON, *Secretary.*

## FINANCIAL STATEMENT.

### School Receipts and Expenditures for Year Ending December 31, 1914.

<i>Receipts</i>		
Appropriation,		\$86,864 00
<i>Expenditures.</i>		
<b>General control:</b>		
Office expense,	\$719 00	
General expense,	463 39	
Superintendent of Schools,	2,200 00	
Truant Officer,	175 00	
		\$3,557 39
<b>Instruction:</b>		
Salaries of principals,	\$8,280 00	
Salaries of teachers,	48,541 18	
Textbooks and supplies,	5,576 68	
		62,397 86
<b>Operation of school plant:</b>		
Wages of janitors,	\$7,263 79	
Fuel,	4,869 65	
Light, power and water,	991 88	
		13,125 32
<b>Maintenance of school plant:</b>		
Repairs, replacement and upkeep,	\$1,421 26	
		1,421 26
<b>Auxiliary agencies:</b>		
Salaries of school physicians and nurse,	\$1,000 00	
		1,000 00
<b>Miscellaneous expenses:</b>		
Contingent,	\$412 15	
<b>Tuition:</b>		
Middlesex County Training School	126 43	
*Newton and Boston Industrial School	2,145 75	
		2,684 33

\*These are independent Industrial Schools, and the expenditure is not included by the State in the support of public schools.



Evening School,	\$1,794 78	
	<hr/>	\$1,794 78
Hosmer School Plans	\$500 00	
	<hr/>	500 00
		<hr/>
		\$86,480 94
Balance on hand December 31,		383 06
		<hr/>
		\$86,864 00

**Estimate for 1915.**

General Control	\$3,607 00
Instruction	66,218 70
Operation of School Plant	14,240 00
Maintenance of School Plant	2,000 00
Auxiliary Agencies	1,300 00
Miscellaneous Expenses	420 00
*Evening School	1,800 00
Trade and Middlesex Co. Schools	2,700 00
	<hr/>
	\$92,285 70

\*This includes \$400 for State-aided vocational work for women, under the Revised Laws, Chapter 106, Acts of 1913 (millinery, dressmaking, cooking.)

## REPORT OF THE CHAIRMAN OF THE SCHOOL COMMITTEE.

*To the Members of the School Committee:*

The rapid growth of Watertown in the past few years, particularly in the east end of the Town, has brought before the School Committee the problem of housing this increase. Up to this time the problem has been solved in an unsatisfactory manner both as regards teachers and pupils. It became necessary to force the upper Hosmer grades to the central district of the Town which has worked a hardship upon the pupils. At the present time we are occupying all rooms in the old Coolidge School situated on Bostonia Avenue. This building has about outlived its usefulness and should be abandoned as soon as possible. The children from this school would be transferred to the new school to be erected on the land recently purchased by the Town on Arlington Street. Adjoining the Coolidge School is a one-room portable building in good condition.

The heating plant in the Hosmer School consists of four hot-air furnaces and one steam boiler. This equipment is badly in need of repair and should be replaced by a modern system. The Town has purchased a large lot of land on the northerly side of the Hosmer School, which will allow for two four-room additions to the building, also sufficient room for a playground. The necessity of having an appropriation for this addition to the Hosmer School at the March meeting cannot be too strongly emphasized. Should the appropriation be made at that meeting, the committee feel that the addition could be ready for occupancy in September, 1915. At the present time all classrooms in the Hosmer School are occupied, and it has become necessary, due to the congested conditions in that section of the Town, to transfer two classes to the basement of the new High School, situated nearby. The Committee believe that this is a very unsatisfactory arrangement, as the rooms are below grade and for that reason are more or less subject to dampness and

not suitable for classrooms. The Committee recommend that, should the addition to the Hosmer School meet with the approval of the Town, a central heating plant be installed in the basement of the building which will be sufficient to care for the needs of the present building and future additions.

Four rooms in the Phillips School situated on Common Street are occupied by children from the east end district. These rooms will soon be needed for the children in the Phillips district. With this fact in view, and also the prospects of a very large increase in the east end of the Town which we have a right to expect to come in the near future, the Committee desires to strongly impress upon the voters of Watertown the necessity of immediate action for a new school on Arlington Street. A ten-room grade school with auditorium with provision for additional rooms in the future is the recommendation of this Committee.

On November 14, 1914, the South Side Schoolhouse Committee delivered to the School Committee the keys of the new Parker School situated on Watertown Street. This building is modern in every respect and is an addition to the school equipment of the Town of which the people may be justly proud. Mr. Arthur F. Gray of Watertown was the architect, and the J. E. Locatelli Co. were the builders. The building contains ten classrooms and an assembly hall. In the basement are manual training and cooking rooms. No equipment was provided for these rooms. Much valuable time is lost to the pupils who take these courses as they are obliged to walk to the Marshall Spring building to manual training and cooking classes. These rooms should be equipped immediately.

In September, 1914, there were 1926 pupils in the grade schools against 1779 pupils for the previous year. In the High School there was an increase of fifty-two pupils over the previous year. The enrollment in all schools January 1, 1914, was 2136. January 1, 1915, the enrollment was 2253.

The amount of money appropriated by the Town for the repair and upkeep of the school buildings is insufficient for that purpose. At the present time we have \$500,000 worth of school buildings and the sum of \$1000, which is but two-tenths of one per cent of the valuation of the buildings, is inadequate. There are several repairs which should be taken care of during the

coming year. If these are attended to immediately, it will mean a large saving to the Town.

We trust that the matter of the purchase of land in front of the High School will receive the serious consideration of the voters of the Town. We believe that this land should be purchased as soon as possible as we realize that the price will never be so low as at the present.

In conclusion, we wish to thank the superintendent, principals, and teachers of the Watertown Schools for their untiring efforts to carry on a work that means so much to the children of this Town.

Respectfully submitted,

WALTER H. GREGG,  
*Chairman of the School Committee.*

and Phillips Schools. Until such a time as relief is furnished in the east part of the town, the upper grades of the Hosmer and Coolidge Districts occupy a part of the Phillips building with the principal of the Hosmer School in charge.

Early last spring work on the new Parker School was begun. Through the careful oversight of the building committee and architect, the building was ready for occupancy on the sixteenth day of November. Appropriate exercises were held at the building. Mr. J. H. L. Coon, chairman of the committee, had charge of the exercises. Besides appropriate remarks from several of the local speakers, Dr. David Snedden, Massachusetts Commissioner of Education, gave the address of the evening.

Very little upset to the school system was made in moving to the new building. Since the school officials had anticipated the opening in early fall, arrangements were made to have the pupils who were to occupy the new Parker School sent to the old Parker and Grant Schools. This necessitated considerable forethought in June, when promotions were made, to have pupils assigned to the school they would eventually attend. For example, the upper grade pupils from Waverley who had formerly attended the Grant School were sent to the Phillips, and the Francis eighth which had formerly attended the Grant School were sent to the Phillips. The Grant School was occupied by the sixth, seventh, and eighth grades from the Parker district besides an additional eighth grade from the Marshall Spring School, which had been forced out on account of a new fourth grade being added at the Marshall Spring School. The Grant School, in my opinion, will be needed in the near future to take care of the overflow from the Marshall Spring School.

At the present time nineteen rooms are occupied by pupils from the Hosmer and Coolidge districts or that part of the Town east of Walnut Street — Coolidge, five rooms; Hosmer, eight rooms; New High, grades six and seven from Coolidge; Phillips, grades six, seven, eight, and nine from Hosmer. (The Francis seventh, eighth, and ninth grades also occupy the Phillips building.) In my opinion, twenty-one rooms will be needed for the Hosmer and Coolidge districts in the fall of

1915. It would seem then that a four-room annex to the Hosmer School is needed for immediate relief, otherwise pupils from the eastern part of the Town would have to be sent to the Grant School or the central part of the Town would be forced to the Grant to make room for pupils from the East End, neither of which plan would seem right or businesslike. Immediate steps should, therefore, be taken to add a four-room annex to the Hosmer School that we may have it for the fall of 1915.

In view of the rapid growth of the Town near the Cambridge line, the Town has purchased land for a new school on Arlington Street. A committee has been appointed and an appropriation made to prepare plans for a building for the same. There should be no delay in beginning operation in time that we may have this building ready for occupancy in the fall of 1916.

In January, 1913, thirty-three cities and towns in the State were maintaining forty approved State-aided schools. These schools are designed to fit persons over fourteen years of age for work in the shop, in the home, or on the farm, but not for service in business or the professions. They are supported jointly by the communities in which they are located and by the State reimbursing one-half of the cost of maintenance. Under the provisions of the law, such schools may give full time, part time, or evening work. An evening vocational school gives supplementary trade instruction, household arts or practical arts courses limited to persons over seventeen years of age who are employed during the day.

We attempted some of this work for the past three years in connection with our evening school. This year we were not allowed the necessary funds; consequently, it has not been offered during the year 1914-1915. The management of this work would naturally be in the hands of the School Committee, but the law requires that they shall, under a scheme to be approved by the State Board of Education, appoint an advisory committee to counsel and advise them regarding the management of the school. For establishing a State-aided vocational school, a vote of the Town is necessary as well as a special appropriation. I recommend that this work be taken

up in the fall of 1915, and an appropriation of \$350 (on the basis of \$700 for the full year) be made. This \$350 will be needed for the months of October, November and December.

The Legislature recently passed a law providing a retirement system for teachers. This law went into effect July 1, 1914. All new teachers entering the service after this date must become members of the Teachers' Retirement Association. We have three such teachers this year. Teachers who were in the service prior to July 1, 1914, were allowed to join the association by applying in writing between July 1 and September 30, 1914. We have thirty-three such teachers who took advantage of this opportunity, so that at present we have in all thirty-six teachers who are members of the association. By the provisions of this Act, teachers who have reached the age of sixty years and have taught in Massachusetts fifteen years, five of which must immediately precede retirement, may retire and be granted a retirement allowance. This allowance consists of (a) An annuity provided for by the teachers' contribution, the amount of which is dependent upon the amount of the teachers' contributions; (b) and a pension given by the Commonwealth, if needed to bring the allowance up to \$300.

The amount to be contributed by the teacher may be from three to seven per cent of his salary. This year the rate is fixed at five per cent, although no teacher may contribute more than \$100 nor less than \$35. This money is deducted each month and sent by the Town Treasurer to the Retirement Board.

If a teacher dies before retiring, the amount of the assessments is paid to his legal representation with three per cent compound interest. If a teacher leaves the schools of Massachusetts before reaching the age of sixty, his assessments are refunded with three per cent compound interest. Thus a teacher has absolutely nothing to lose, but by contributing to the retirement fund receives as much or more from the State as he contributes himself toward his own retiring allowance.

The most phenomenal feature connected with Public Schools in the United States in the last twenty-five years has been the development and growth of public High Schools. The situation in Watertown is typical. The figures show that there were:

106 pupils in the High School January 1, 1899
147 pupils in the High School January 1, 1902
182 pupils in the High School January 1, 1905
192 pupils in the High School January 1, 1908
190 pupils in the High School January 1, 1911
250 pupils in the High School January 1, 1914
297 pupils in the High School January 1, 1915

With this increase in number of pupils has come the broadening and enriching of the courses of study. At present, with the equipment and material available, our science department should be strengthened and a larger number of courses offered. There is an opportunity for work in Biology, and Industrial Chemistry in connection with the Household Arts Department. This would mean more teaching force and necessarily some expense.

Many of our towns and cities are maintaining vacation schools for the purpose of helping those who have fallen behind during the year and have failed of promotion. In six weeks of a vacation school most of those would be able to make up their deficiencies and thus save a year's work in term time. Some pupils of more than average scholarship would be able to make up a year's work in advance. It will be seen that such a school would bring about a saving of time for the pupils and a saving of money for the Town. A combination of vacation schools and playground activities might prove a happy one, each pupil giving half his time to each activity.

#### Report of School Nurse.

Number of inspections made in school,	4126
Number of children referred to medical inspectors,	52
Number of children examined and found to have defective vision,	56
Number of children to be fitted with glasses,	25
Children taken to Massachusetts Charitable Eye and Ear Infirmary for defective vision and hearing,	6
Children taken to Pope Dispensary for defective vision and hearing,	30



Children taken to Pope Dispensary for enlarged cervical glands,	3
Notices sent to parents,	144
Home visits,	315
School visits,	491
Total number treated for cuts, bruises, burns, impetigo and minor infections,	610

## Cases referred to parents and family physicians:

Enlarged tonsils,	56
Operated upon,	25
Badly injured eye,	1
High fever,	1
Badly infected hand,	3
Bad burn,	2
Chronic otitis,	3
Conjunctivitis,	4
Infected cervical glands,	2
Ring-worm,	1
Chronic appendicitis,	1

Below is given a statement of the School Savings Bank Account as furnished the Bank Commissioner for the period from October 31, 1913 to October 31, 1914:

Schools	Number of Depositors	Amount of Deposits	Amount Withdrawn for Bank	Amount Withdrawn Not for Bank	Balance to Credit of Depositors in School Bank
Hosmer.....	385	\$1,678.31	\$1,159.00	\$316.03	\$203.28
Phillips.....					
Marshall Spring Parker.....					
Grant.....	338	1,056.51	682.00	124.01	250.50
Lowell.....					
Francis.....	135	756.08	315.43	328.71	111.94
Coolidge.....	121	394.88	212.00	107.96	74.92
Bemis.....	18	48.54	40.00	4.66	3.88
Total.....	997	\$3,934.32	\$2,408.43	\$881.37	\$644.52

**Enrollment and Attendance.**

The total enrollment in the day schools for the years 1913 and 1914 was 2188, a gain over the previous year of 225. The average number belonging was 2074, the average daily attendance 1940. Of the total enrollment 272 were enrolled in the High School and 1916 in the elementary schools. The enrollment at the beginning of the current year showed an increase of about 225 over the membership at the close of the school year in June.

Respectfully submitted,

WILFRED H. PRICE,  
*Superintendent of Schools.*

## WATERTOWN PUBLIC SCHOOLS

Table Showing Organization and Attendance for School Year from September 8, 1913,  
to June 19, 1914.

SCHOOLS	TEACHERS	GRADE	Total Membership	Average Membership	Attendance	Per Cent of Attendance
High.....	Frank W. Whitney, Principal.		272	252.8	240.5	94.9
Marshall Spring.....	Randall L. Taylor, Jr., Principal.		43	43.9	42.2	96.2
	Mary H. Moynihan.....	IX.	41	41	40	95.1
	Mabel M. Smith.....	VIII.	49	46.7	44.4	94.9
	Emily M. Rogers.....	VII.	54	49.1	45.9	93.9
	Charlotte Barnes.....	VI.	49	43.2	40.8	94.3
	Mabel C. Reid.....	V.	52	46.1	43.	93
	Joanna M. Riley.....	IV.	43	40	37.6	94
	Margaret L. Sullivan.....	III.	45	39.6	37.2	93.9
	Nellie A. Dorney.....	II.	41	40.4	36.3	89.6
	Leila M. Parker.....	I.	46	44.3	41.5	93.7
Phillips.....	Walter L. Putnam, Principal.		46	43.7	42.3	96.7
	Lucy F. Sanderson.....	IX.	51	42	39.5	94.1
	Ella E. MacKenzie.....	IX.	60	44.7	41.9	93.5
	Lurena M. Ranney.....	VIII.	64	38.6	36.6	94.6
	Anna D. Hall.....	VII.	54	32.6	30.2	92.8
	Anna B. Ward.....	VII.	47	39.9	38.1	95.5
	Julia W. Greeley.....	VI.	41	38	35.8	94.1
	Louise E. Ford.....	VI.	52	44.5	42.3	95
	Walter L. Putnam, Principal.		42	37.5	36.1	96
Hosmer.....	Dorothy Perry.....	VI.				
	Ida A. Ricker.....	V.				
	Adalena H. Dudley.....	IV.				

Mary E. Burns.....	III.	44	39	36.6	95.3
Edna H. Herrick.....	II.	40	32.8	30.9	94.5
Louise B. Macurdy.....	II.	39	31.3	29	92.1
Valerie Coon.....	I.	38	27	23.7	87
Lu B. Cleveland.....	I.	38	30.3	28	92
Ruth W. Howard.....	Special	37	29.4	27.5	93.8
Mabel G. Drake, Principal.....	VII.	66	41.1	38.8	94.5
Susan H. Lane.....	VIII.	30	29.8	28.8	96.7
Winifred E. Jenkins.....	VIII.	31	31.4	29.8	94.8
Marantha B. Patten, Principal.....	III.	44	44.2	40.7	91.9
Mrs. Hattie B. Zullig.....	VI.	42	41.4	38.7	92.5
Anna F. Higgins.....	V.	48	48.1	45.3	94
May G. Allen.....	IV.	43	42.6	40	93.4
Helena I. MacIntosh.....	II.	28	28.6	24.5	85.9
Grace E. Whitaker.....	II.	39	32.9	28.9	86.4
Gene E. Fletcher.....	I.	32	30.5	26.3	85.7
Mary H. Knox.....	I.	30	28.9	26.4	92.4
Alice C. Bullard, Principal.....	V.	44	40	36	89
Sarah F. Dorney.....	IV.	43	35.6	32.5	92
Gertrude B. Shepard.....	III.	41	38.9	35.4	91
Beatrice Webster.....	II.	30	27	25	91
Mary Gallagher.....	I.	46	41.5	37.6	91.1
Minnie L. Hackett.....	IV, V.	40	38.8	36.5	91.8
M. Theresa Quackenbush.....	III.	38	37	35	95
Helen L. Treadwell.....	II.	36	31.3	30.5	94.4
Sarah C. Perkins.....	I.	23	20.5	18.1	87
Mary E. Rhodes.....	I.	36	27	27	91
Randall L. Taylor, Jr., Principal.....	II, III.	37	36.7	34.6	94
Evelyn F. Fall.....	I.	31	30.1	27	89.1
Grace E. Smith.....	I, II, III.	37	32	29	91
Elizabeth P. Connors.....					
		2343	2074.3	1940.3	92.7

**Enrollment by Grades, January 1, 1915, Compared with  
January 1, 1914.**

	1915	1914		1915	1914
<b>High School.</b>			<b>Parker School.</b>		
Fourth year,	40	32	Eighth grade,	38	—
Third year,	54	47	Eighth grade,	41	—
Second year,	80	63	Seventh grade,	38	—
First year,	118	103	Sixth grade,	42	—
Specials,	5	5	Fifth grade,	39	44
	—	—	Fourth grade,	42	34
	297	250	Third grade,	44	37
<b>Marshall Spring School.</b>			Second grade,	31	28
Ninth grade,	43	43	First grade,	39	42
Eighth grade,	—	42	First grade,	14	—
Seventh grade,	47	48		—	—
Sixth grade,	45	48		368	185
Fifth grade,	49	44	<b>Francis School.</b>		
Fourth grade,	37	50	Sixth grade,	46	41
Fourth grade,	37	—	Fifth grade,	42	49
Third grade,	37	40	Fourth grade,	48	44
Second grade,	40	40	Third grade,	43	47
First grade,	42	42	Second grade,	24	35
	—	—	Second grade,	33	28
	377	397	First grade,	28	32
<b>Hosmer School.</b>			First grade,	30	32
Seventh grade,	37	—		—	—
Sixth grade,	32	36		294	308
Fifth grade,	42	48	<b>Coolidge School.</b>		
Fourth grade,	38	39	Fifth grade,	30	24
Third grade,	44	40	Fourth grade,	40	18
Second grade,	39	35	Third grade,	35	44
Second grade,	37	31	Second grade,	36	35
First grade,	37	36	First grade,	41	31
First grade,	36	30	First grade,	—	22
Special,	33	33		—	—
	—	—		182	174
	375	328	<b>Lowell School.</b>		
<b>Phillips School.</b>			Third grade,	12	23
Ninth grade,	36	46	Second grade,	29	15
Ninth grade,	44	44	First grade,	18	33
Eighth grade,	36	37		—	—
Eighth grade,	35	—		59	71
Seventh grade,	37	45	<b>Bemis School.</b>		
Seventh grade,	39	41	Third grade,	8	7
Sixth grade,	42	40	Second grade,	14	10
Sixth grade,	—	31	First grade,	10	18
	—	—		—	—
	269	284		32	35
<b>Grant School.</b>			Total for 1915, 2253.		
Eighth grade,	—	31	Total for 1914, 2136.		
Eighth grade,	—	31			
Seventh grade,	—	42			
	—	—			
	—	104			

Note: In November, the Grant and Old Parker Schools were closed and the grades in these schools transferred to the new Parker School.

**JANITORS.**

<i>Name</i>	<i>School</i>
David Ross	High
Michael O'Toole	
Katherine McInnis	
Joseph Richardson,	Hosmer
Edward F. Richards,	Marshall Spring
Adam Ross,	Francis and Phillips
William Newcomb,	Parker
John Hogan,	Coolidge
Charles Pollock,	Lowell
William T. Waters,	Bemis

**TRUANT OFFICER.**

Patrick H. O'Halloran.

**TRUANCY STATISTICS FOR YEAR 1914.**

Cases investigated,	100
Visits to schools,	21
Visits to homes,	83
Arrested and sentenced,	3
Arrested and placed on probation,	1

**SCHOOL PHYSICIANS.**

Dr. Charles O. Chase, M. D.—High, Phillips and Hosmer Schools.

Dr. C. S. Emerson, M. D.—Parker, Lowell and Marshall Spring Schools.

Dr. Anna M. Skinner, M. D.—Bemis, Coolidge and Francis Schools.

**SCHOOL NURSE.**

Jessie A. Wilson, R. N.

**EVENING SCHOOL TEACHERS.**

Edwin H. Whitehill, Principal.

W. W. Oliver,	B. Belle White,
Blanche Hobbs,	Winifred E. Jenkins,
Mary Moynihan,	Mary E. York,
Randall L. Taylor, Jr.,	Mary J. Burke.

**SCHOOLS AND TEACHERS.****High School.**

Telephone, Newton North 2144W.

Frank W. Whitney, Principal,	19 Marion Road
Mary R. Byron,	140 Spring Street
Mrs. H. R. Colson,	140 Spring Street
Elisabeth M. Dunning,	124 Cypress Street
Gussanda Countway	1654 Massachusetts Ave., Cambridge
Alice M. Hodge,	134 Ash Street, Waltham
Hannah O. Litchfield,	375 Mt. Auburn Street
Sallie M. Parsons,	133 Dexter Avenue
Ethel A. Ricker,	39 Boyd Street, Newton
Agnes Semple,	84 Franklin Street
Edwin H. Whitehill,	36 Chester Street
Margaret B. Stebbins,	151 Corey Street, West Roxbury
John E. Wolf,	23 Irma Avenue
Elizabeth E. Andrews,	25 Barnard Avenue
Grace M. Farrington,	5 Washington Avenue, Cambridge
† Julia W. Greeley, VII,	28 Otis Street
† Hettie C. Smith, VI,	36 Chester Street

**Marshall Spring School.**

Telephone, Newton North 616J.

Randall L. Taylor, Jr., Principal,	169 Church Street
Mary H. Moynihan, IX,	82 Lexington Street
Emily M. Rogers, VII,	177A Magazine Street, Cambridge
Charlotte Barnes, VI,	48 Tudor Street, Chelsea
Mabel C. Reid, V,	119 Belmont Street, Belmont
Joanna M. Riley, IV,	3 Cuba Street
Annie D. MacCully, IV,	122 Church Street
Margaret L. Sullivan, III,	242 River Street, Waltham
Nellie A. Dorney, II,	12 Frederick Street, Newtonville
Leila M. Parker, I,	152 Spring Street

**Phillips School.**

Telephone, Newton North 702R.

Walter L. Putnam, Principal,	28 Otis Street
Lucy F. Sanderson, IX,	105 Mt. Auburn Street
Ella E. MacKenzie, IX,	2 Clinton Street, Cambridge
† Walter L. Putnam, Principal	

Lurena Ranney, VIII,	118 Marshall Street
Winifred E. Jenkins, VIII,	108 Marshall Street
Anna D. Hall, VII,	39 Franklin Street
Anna B. Ward, VII,	23 Dover Street, West Somerville
Louise E. Ford, VI,	73 Franklin Street

**Hosmer School.**

Telephone, Newton North 684M.

Walter L. Putnam, Principal,	28 Otis Street
Ida A. Ricker, V,	39 Boyd Street, Newton
Adalena H. Dudley, IV,	3 Arlington Street, Boston
Mary E. Burns, III,	406 Arsenal Street
Louise B. Macurdy, II,	28 Chester Street
Charlotte Perley, II,	14 Chester Street
Lu B. Cleveland, I,	112 Russell Avenue
Valerie Coon, I,	62 Dwight Street, Brookline
Ruth W. Howard, Special,	26 Fifield Street

**Parker School.**

Telephone, Newton North 1547R.

Randall L. Taylor, Jr., Principal,	169 Church Street
Mabel G. Drake, VII, Assistant Principal,	101 Marshall Street
Susan H. Lane, VIII,	108 Hunnewell Avenue, Newton
Mabel M. Smith, VIII,	20 Centre Street
Dorothy N. Prescott, VI,	116 Moffatt Road, Waban
Alice C. Bullard, V,	1172 Hyde Park Ave., Hyde Park
Sarah F. Dorney, IV,	12 Frederick Street, Newtonville
Marie L. O'Brien, III,	18 Jewett Street, Newton
Helen L. Treadwell, II,	19 Westbourne Street, Roslindale
Mary Gallagher, I,	13 Smith Court, West Newton
Mildred Sullivan, Assistant, I,	25 Otis Street

**Francis School.**

Telephone, Newton North 702M.

Marantha B. Patten, Principal, III,	56 Main Street
Mrs. Hattie B. Züllig, VI,	6 Patten Street
Anna F. Higgins, V,	89 Galen Street
May G. Allen, IV,	31 Palfrey Street
Josephine W. Edwards, Assistant, III,	35 Fayette Street
Helena I. MacIntosh, II,	82 Riverside Street



Grace E. Whitaker, II, 118 Hunnewell Avenue, Newton  
 Mary H. Knox, I, 12 Remington Street, Cambridge  
 Gene E. Fletcher, I, 12 Russell Terrace, Arlington

### **Coolidge School.**

Telephone, Newton North 719M.

Mrs. Minnie L. Hackett, Principal, V, 29 Centre Street  
 Helen H. Farnham, IV, 51 Franklin Street  
 Theresa Quackenbush, III, 57 East Central Street, Natick  
 Sarah C. Perkins, II, 52 Derby Street, Waltham  
 Mary E. Rhodes, I, 179 Summer Street, Waltham

### **Lowell School.**

Telephone, Newton North 1267M.

Randall L. Taylor, Jr., Principal, 169 Church Street  
 Evelyn F. Hall, II and III, 789 Belmont Street, Belmont  
 Grace E. Smith, I and II, 789 Belmont Street, Belmont

### **Bemis School.**

Telephone, Newton North 597W.

Elizabeth P. Connors, I, II and III, 118 Rutland Street

## **SUPERVISORS AND SPECIAL TEACHERS.**

### **Supervisor of Manual Training.**

Harris W. Moore, 71 Franklin Street

### **Supervisors of Music.**

S. Henry Hadley, 46 Pearl Street, Somerville, Tel. Som. 1418-2.  
 Grace R. Horne, 44 Phillips Street, Tel. N. N. 760.

### **Supervisor of Drawing.**

Elizabeth C. Allen, 31 Palfrey Street

### **Supervisor of Cooking.**

Lucy D. Reed, 39 Chester Street

### **Supervisor of Sewing.**

Helen A. Martin, 45 Waban Street, Newton

### **Principal of Evening School,**

Edwin H. Whitehill, 36 Chester Street, Tel. N. N. 1875 M.

## SUMMARY OF STATISTICS.

### 1. Population.

Population of Watertown, 1915, estimated,	17,000
Number of children between 5 and 16 years,	2,650
Number of children between 5 and 7 years,	535
Number of children between 7 and 14 years,	1,711
Number of children between 14 and 16 years,	404
Number of illiterates between 16 and 21 years,	140

### 2. Teachers.

Number of teachers in High School,	14
Number of teachers in elementary schools,	55
Number of special teachers (manual training, drawing, sewing, music, and cooking),	6
Total number of teachers,	75

### 3. Pupils.

Total enrollment from September 8, 1913, to June 19, 1914,	2,343
Average membership,	2,074.3
Average daily attendance,	1,940.3
Percentage of attendance,	92.7
Enrolled January 1, 1915,	2,253
Enrolled January 1, 1914,	2,136
Enrolled January 1, 1913,	1,875
Enrolled January 1, 1912,	1,763
Enrolled January 1, 1911,	1,673
Enrolled January 1, 1910,	1,752

**Average Membership and Number of Teachers for the Past  
Ten Years, Including High School.**

	1905	1906	1907	1908	1909	1910	1911	1912	1913	1914
Average Membership..	1586	1613	1694	1725	1732	1681	1747	*1724	*1853	*2074
Number of Teachers..	46	48	51	53	57	56	59	61	66	69

**Average Membership and Number of Teachers for the Past  
Ten Years in High School.**

	1905	1906	1907	1908	1909	1910	1911	1912	1913	1914
Average Membership..	193	195	193	203	191	192	205	*202	*209	*252
Number of Teachers..	8	8	10	10	11	11	11	11	14	14

\*These figures represent average membership for school year ending June.

**HIGH SCHOOL GRADUATION EXERCISES.****June 18, 1914.****PROGRAMME.**

1. Singing, Chorus, "Charity," Rossini
2. Salutatory, Winthrop Edward Sullivan.
3. Singing, Serenade, Moszkowski
4. Address to the Graduates,  
Rev. James Clement Sharp, W. H. S. 1888.
5. Singing, Chorus, "And the Glory of the Lord," Handel  
(from the Oratorio "The Messiah")
6. Valedictory, Frederic Ruggli Whitney.
7. Singing, Vocal March, "On to Victory," Reeves
8. Presentation of Diplomas,  
Mr. Walter H. Gregg, Chairman of the School Committee.
9. Singing, Four-part Song, "Good Night, Beloved," Pinsuti  
"Nulla dies sine linea."

**Class of 1914.**Edward Eaton Perkins, *Class President*

Elizabeth Barker, <i>Secretary</i> ,	Sidney F. Partridge, <i>Treasurer</i>
Mary Elizabeth Barnes	Olive Hicks Lovell
John Carver Beale	Donald Harvey Lucas
Francis Carroll Burke	Claire MacDonald
Bernice Pearl Butler	Francis Joseph McNamara
Bunice May Buzzell	Mabelle Anna Merrill
James Edward Callanan	Ruth Agatha Norris
Muriel Colby	Edward Cornelius O'Connell
Marion Louise Conley	Robert Clayton Proctor
Charles Willard Chamberlain	William Henry Rattigan
Flora Emma Davenport	Margaret Esther Ripley
Jessie Mae Fraser	Mary Louise Robinson
Evelyn Dorothy Gardner	Viola Cora Smith
Ethel Hudson Hayden	Carolyn Colburn Steward
Eleanor Jones	Winthrop Edward Sullivan
Helen Greaves Jackson	John Stack Tugman
Arthur Charles Jordan	Frederic Ruggli Whitney
Viva May Joy	Amelia Nettie Stella Winkler
Hilda Christine Joy	Lulu May Whitney
Helen Irene Kelley	Minnie Alice Wood
Harold Francis LaFayette	Catharine Miles Yerxa

**GRAMMAR SCHOOL GRADUATION EXERCISES.****June 19, 1914.****PROGRAMME.**

1. Singing, Chorus, "The Knight and the Yeoman," Nichol
2. Singing, Three-part Song, "Darkey Lullaby," (Humoresque)  
Girls' Voices. Dvorak
3. Address, "Passing the First Mark,"  
Rev. Edward C. Camp.
4. Singing, Bass Solo and Chorus, "Sweet Genevieve," Tucker
5. Presentation of Diplomas, Mr. James H. Coon.
6. Singing, Waltz Song, "Moonlit Meadows," Czibulka  
Girls' Voices.

**PHILLIPS GRAMMAR SCHOOL GRADUATES.**

John Irving Bailey	James Douglas Hackett
Herbert Belben	Leander Samuel Harding
Marion Helen Birkenshaw	Jennie Lind Hersey
John Alden Blossom	Miriam Virginia Hewins
Regina Agnes Boyce	Thomas Parker Hilson
Harriette Foote Camp	Frank Edwin Howe
Anna Katherine Carrigan	Wallace Leslie Howe
Margaret Mary Carroll	George Elliott Howes
Mary Agnes Carroll	Homer Franklin Hunt, Jr.
Ralph Penniman Colby	Richard Percy Jackson
James Joseph Conley, Jr.	Isabelle Phillis Jordan
Rosa Emeline Crane	Henry Arnold Keefe
Laurence Berry Davis	Robert Bernard Kelley
Pauline Cecelia Desmond	John Henry Krey
Bernard Philip Donnelly	Marie Louise Ladd
Margaret Anna Drew	Richard L. Lawton
John Barry Driscoll	Raymond Arthur Leigh
Wallace Morley Edmands	Helen Stewart Lovell
Nellie Gertrude Eldridge	Mildred Viola Lucas
Eugene Boynton Files	Arthur Frederic Lyman
George Brooks Fowler	Edna Frances Lyons
Edith Copland Fuller	Annie Louise Maguire
Joseph Henry Gilfoil	Joseph Edgar Manger
Blanche Elizabeth Greenwood	Evelyn Esther McBride

Helen Margaret McNamara	Catherine Eleanor Skelley
John Joseph Morley	Richard Henry Leigh Skinner
Helen Gertrude Murphy	Louise Solis
Grace Christine Murray	Ernest Wilder Spaulding
Thomas Edward O'Donnell	Helen Elizabeth Stone
Ethel Althea Orchard	Susan Eugenia Sweeney
Lydia Katherine Ott	Ruth Evelyn Thayer
Wendell Webster Patten, Jr.	Marjorie Russell Thurlow
Alvah Greenleaf Patterson	Emily Lucile Vose
William Harold Peace	Bessie Harlowe Wallace
Eleanor Mawhinney Phillips	Karl Elmo Westcott
Antoinette Pisaturo	Ruth Barnes Wetherbee
Mildred Plaisted	George Raymond Whitcomb
Robert Gray Potter	Raymond Hathaway White
Francis William Reilly	Gertrude Clara L. Whitney
Evelyn Saxe Rose	Daniel Wolfson
Enos Patten Saunders	Rose Lillian Wolfson
Albert Carl Sessa	Frank Henry Wood
Bartlett Murdock Shaw, Jr.	Ethel Moore Worth
Gladys Hanscom Wright	

### MARSHALL SPRING SCHOOL GRADUATES.

Carl Warren Barker	Catherine Josephine Maloney
Rosella Brown	Mary Frances Maloney
Martha Elizabeth Broderick	Anna Malloy
Mary Margaret Butler	Robert Almon MacDonald
Claude Fostef Clement	Walter Grant MacDonald
Marion Gately Connors	Mary Louise McCarron
Rachel Winch Edwards	Dorothy Jennette Meyer
Julia Elizabeth Fahey	Gladys Anna Milson
Susie May Fifield	Myrtle Geneva Murray
Alice Pauline Griffin	James Joseph O'Connell
Frederick William Herlihy	James Oliphant
Charles Edward Howell	Albert John Owens
Anna Louise Hughes	George Thomas Pascoe
Alice Katheryn Jarvis	Charles William Pollock
James Reginald Little	Gertrude Perlmutter
James Michael Maloney	Pearl Edythe Rogers

Evelyn Gertrude Rooney	Anthony George Vahey
Joseph Anthony Shyers	Lincoln Frederick Watts
Albina Scipione	Charles Hood Weir
Sophia Dagmar Wilson Scharff	Maurice Francis Edw. White
Tove Christiane Marie Sorenson	Warren Earl Wilcox

**Pupils neither Absent nor Tardy for School  
Year ending June 19, 1914.**

High School 1914: Harold F. LaFayette, Donald H. Lucas, Claire MacDonald, Francis J. McNamara, Minnie A. Wood. 1915: Vartouhi Caragulian, Elsie A. Parsons, Mary H. Ramsey. 1916: Marion A. Callanan, Alexander Campbell, Caroline M. Connolly, Gordon S. Pinkham, Alice Ramsey. 1917: Elsie Burnham, Leon Caragulian, LeRoy V. Cooney, Jennie C. Day, Vivian B. Hall, J Arthur Johnson, Catherine L. Manning, Aris Papazian, Everett C. Pinkham, Erving E. Plummer, Edward A. Powers, Frederic J. Robinson, William C. Rugg, Rowena Stead, Leverett S. Woodworth.

Marshall Spring School: Grade 9, May Butler, Mary Maloney, Charles Pollock, Charles Weir. Grade 8, Vito Angelo, George Coleman, Joseph Malley, Carleton McSwain, Mabel Norrish, Annie Oliphant. Grade 7, Marion Butler, Arthur Mitchel. Grade 6, Thomas Fahl, Gertrude Lord, Peace Voner. Grade 5, Frank McAuliffe. Grade 2, Lena McElhiney.

Phillips School: Grade 9, James J. Conley, Jr., Pauline Desmond, Nellie G. Eldridge, Annie Maguire, Ruth Thayer. Grade 8, Frederick Drake. Grade 7, Ruth Files, Alice Foley, Ruth Ingalls, Harry Shea. Grade 6, Eghisie Chrakian, Sarkis Hindlian, Joseph Stead.

Hosmer School: Grade 6, William Morton, Osniff Sargassian. Grade 5, George H. Buchan, Leon W. Kavafian. Special, Grade 3, Margaret Kalousdian.

Grant School: Grade 8, Mildred Barton, Asa Coffin, Robert Conroy, Inez Corner, Lyman Crouse, John McCann, Joseph McDonald. Grade 7, Harold Callanan, William Dolbier, William Erwin, Harold Kerns.

Francis School: Grade 6, James Brown. Grade 5, Nora McDonnell, Pauline Stone. Grade 4, Avice Giddings.

Parker School: Grade 4, Ralph Kerns. Grade 3, Joseph Hammill. Grade 1, Hugh Hammill.

Coolidge School: Grade 5, Mildred M. Willis. Grade 3, John Morton. Grade 2, Rinaldo Verrochio.

Lowell School: Grade 3, Mary McDonnell, Michael McDonnell. Grade 2, Margaret McDonnell. Grade 1, Thomas McDonnell.

### SCHOOL TERMS, 1914.

#### Fall Term.

Opens September 9, 1914. Closes December 23, 1914.

#### Winter Term.

Opens January 4, 1915. Closes February 26, 1915.

#### Spring Term.

Opens March 8, 1915. Closes April 30, 1915.

#### Summer Term.

Opens May 10, 1915. Closes June 18, 1915.

#### Holidays.

October 12, 1914, Columbus Day.

Thanksgiving, November 26, 1914.

Friday, November 27, 1914.

Washington's Birthday, February 22, 1915.

Good Friday.

Patriot's Day, April 19, 1915.

May 31, 1915.

Bunker Hill Day, June 17, 1915.

#### Signals for No School.

22 — Three rounds. Fire gong on Town Hall annex and Fire Station, East Watertown.

Walker and Pratt Manufacturing Company, East Watertown: Aetna Mills, Bemis; Massachusetts Fan Company, West Watertown, all blow whistles.

7.15 a.m., means no school in all grades, and in the High School.

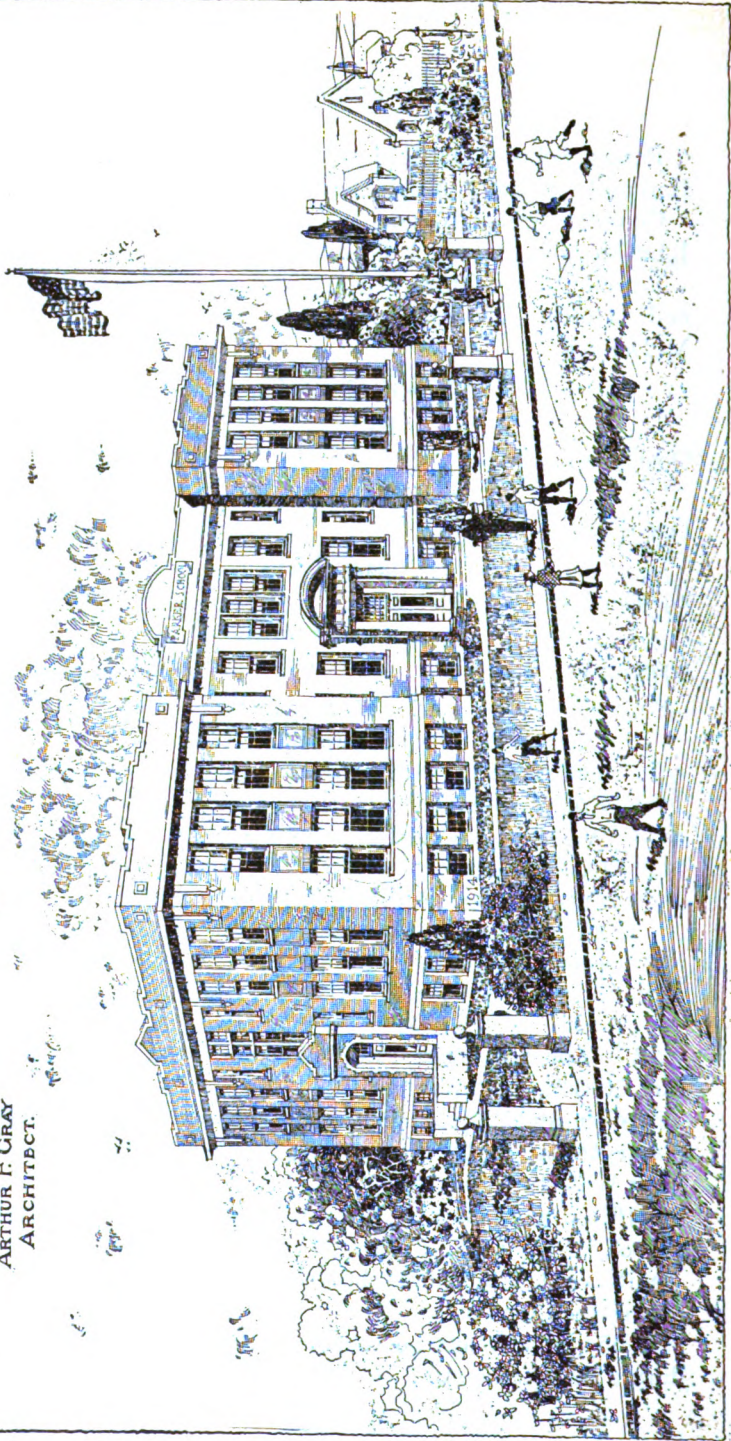
8.15 a.m., means no school in Grades I to VI inclusive, during the forenoon.

12.55 p.m., means no school in Grades I to VI inclusive, during the afternoon.

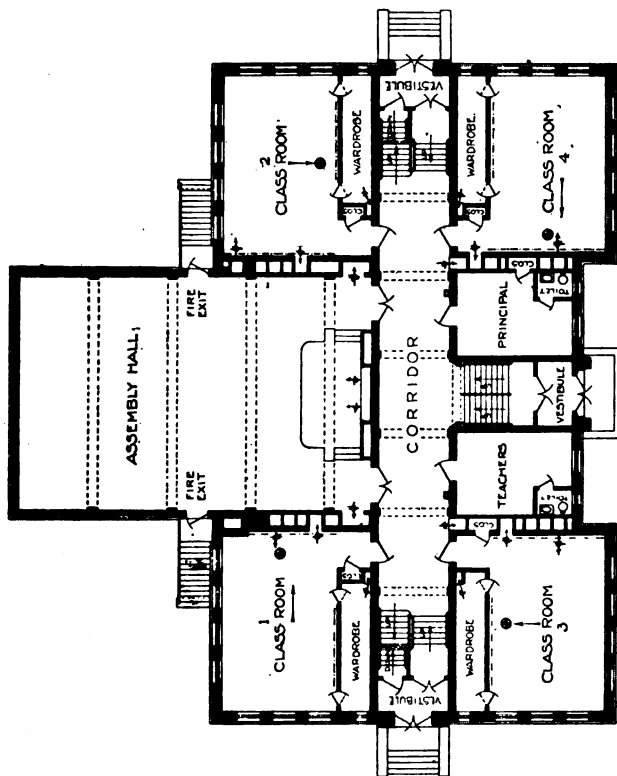


TOWN OF WATERTOWN  
PARKER GRAMMAR SCHOOL

ARTHUR F. GRAY  
ARCHITECT.



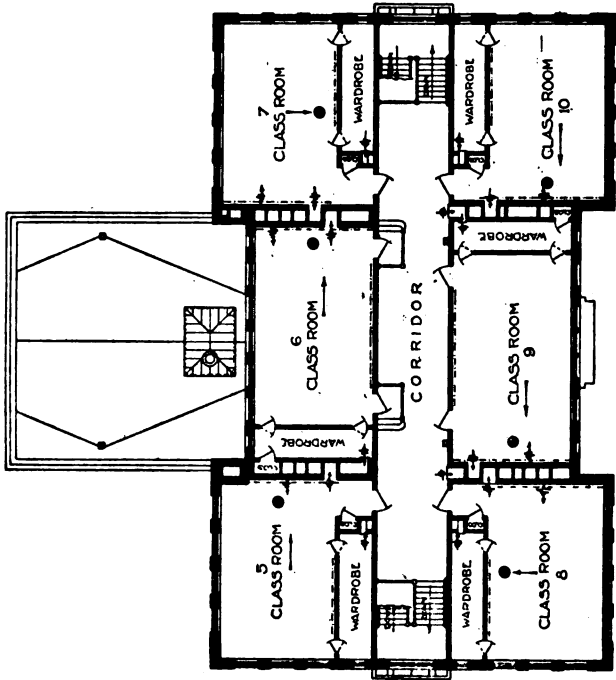
BUILDERS, J. E. LOCATELLI CO., BOSTON



ARTHUR FAIRFIELD GRAY,  
ARCHITECT BOSTON.

FIRST FLOOR PLAN  
0 2 4 6 8

TOWN OF WATERTOWN  
PARKER GRAMMAR SCHOOL.



SECOND FLOOR PLAN  
 0 5 10 15 20 25 30

TOWN OF WATERTOWN  
 PARKER GRAMMAR SCHOOL.

ARTHUR FAIRFIELD CRAIG,  
 ARCHITECT BOSTON.

**Forty-Seventh Annual Report**  
OF THE  
**BOARD OF TRUSTEES**  
OF THE  
**FREE PUBLIC LIBRARY**  
OF THE  
**TOWN OF WATERTOWN**  
**MASSACHUSETTS**

**1914**

---

**WATERTOWN**  
**PUBLISHED BY THE TOWN**  
**1915**

## BOARD OF TRUSTEES.

1914-1915.

CHARLES BRIGHAM	Term expires 1916
Rev. THOMAS W. COUGHLAN	Term expires 1916
GEORGE E. GOODSPEED	Term expires 1917
A. M. DAVENPORT	Term expires 1917
VOLNEY SKINNER, Esq.	Term expires 1915
Rev. E. C. CAMP	Term expires 1915
VOLNEY SKINNER, Esq., <i>Chairman.</i>	
Rev. E. C. CAMP, <i>Secretary.</i>	
Rev. THOMAS W. COUGHLAN, <i>Treasurer.</i>	

### *Executive Committee.*

VOLNEY SKINNER, Esq.	Rev. E. C. CAMP
Rev. THOMAS W. COUGHLAN	

### *Committee on Books.*

VOLNEY SKINNER, Esq.	GEORGE E. GOODSPEED
CHARLES BRIGHAM	

### *Committee on Finance.*

Rev. THOMAS W. COUGHLAN	VOLNEY SKINNER, Esq.
A. M. DAVENPORT	

### *Librarian.*

SOLON F. WHITNEY, A.M.

### *Assistants.*

Miss LYDIA W. MASTERS  
Miss HELEN E. GREEN  
Miss MINNIE C. COURTNEY

### *Children's Librarian.*

Miss LOUISE B. NISSEN

### *Assistants on Sundays.*

Miss BELLE C. MORSE	Miss COURTNEY
---------------------	---------------

## REPORT OF THE TRUSTEES OF THE FREE PUBLIC LIBRARY.

During the past year the circulation of books has shown an increase of 4360 volumes over last year, the total issue of books for the year ending Dec. 31, 1914, being 67,803. The total number of books now in the library is over 43,000. While the demand for fiction is still predominant, there has been a large demand for books of biography, travel and the social sciences. During the year a new system of charging books, known as the Newark System, has been introduced and is a great improvement, showing, as it does, the number of times any particular book is taken out and who takes it. It was found necessary to make certain changes in the delivery desk to meet the requirements of this system. The desk has also been greatly improved in appearance, the work having been done by the well-known cabinet firm of Irving & Casson. Work was begun about June 1 on a revision of the registration of the names of borrowers of books, this having been made necessary by the deaths and removals from town of borrowers since the last revision. It is interesting to note that about 2100 persons have taken books from the library since June 1, 1914. As the town has a population of something over 14,000, apparently some 12,000 people of the town did not take books from the library during this period.

The rapid growth of the east end of the town has suggested the expediency of establishing a permanent room for library purposes in this locality. It would be well at this time to consider whether it would not be feasible in the construction of the new schoolhouse on Arlington Street to provide such a room for the library. The cost of light, heat and janitor service would thus be reduced to a minimum. Other cities and towns in Massachusetts have made such arrangements in school buildings. Many duplicate copies of books at the central library could be kept at such a branch to good advantage.

The music department which was established last year is proving a success, there having been a good demand for the books in this department. It may be of interest to many of our citizens to know that through the courtesy and generosity of the officials of the Boston Public Library it is now possible for our librarian to borrow from this great library, books which are called for at our own library and which we do not possess.

At the outbreak of the European war there was a great demand for books upon the war and concerning the countries engaged therein. Numerous interesting and instructive books upon these subjects have been added to the library and for convenience have been kept by themselves on a table in the delivery room. The demand for most of these books has fallen off somewhat of late, but there has been a constant demand for such well-known books as "Pan-Germanism," by Usher; "Germany and the Next War," by Bernhardt, and "Germany and the Germans," by Collier.

During the year the accumulated interest upon the Barry and Pierce funds has been drawn for the purchase of books. Under the provision of the by-laws of the Town it is necessary for the library to pay over to the Treasury Receipts Fund of the Town, the sums collected from delinquent book borrowers. These sums amount to about \$160 per annum. During the past year the salaries of the librarian and his assistants have been increased. For a number of years past, notwithstanding the rapid growth of the Town, and the increased cost of almost everything, the Board has asked the same appropriation from the Town; to wit, \$6700. This year the trustees feel justified in asking from the Town an appropriation of \$7200.

VOLNEY SKINNER, *Chairman.*

**Statement of the Amounts Received and Expended by the  
Trustees for the Year 1914.**

*Receipts.*

Received from Town appropriation,	\$6,700 00	
		<hr/> \$6,700 00
Sale of catalogues,	\$8 85	
Fines on books overdue,	166 39	
		<hr/>
Total,	\$175 24	
Paid to Town Treasurer as re- quired, the amount received,	\$175 24	

*Expenditures.*

Books,	\$941 75
Periodicals, \$200.00; binding, \$510.84,	710 84
Express, \$16.08; supplies, \$260.05,	276 13
Repairs, \$115.15; fuel, \$269.10,	384 25
Gas, \$92.99; electricity, \$234.91,	327 90
Salaries, \$3,527.90; janitor, \$399.00,	3,926 90
Postage, \$12.51; telephone, \$30.03,	42 54
Printing, \$81.83; incidentals, \$7.86,	89 69
	<hr/> \$6,700 00

**Statement of the Condition of the Barry Fund.**

Amount of deposit in the Watertown Savings Bank, January 1, 1914,	\$1,247 44
Received interest on deposit,	49 60
	<hr/> \$1,297 04
Paid on order of Trustees of Public Library for books, May 8, 1914,	\$39 38
Paid on order of Trustees of Public Library for books, December 30,	257 66
Balance on deposit in Watertown Savings Bank, January 1, 1915,	1,000 00
	<hr/> \$1,297 04



**Statement of the Condition of the Pierce Fund.**

Amount of deposit in the Watertown Savings Bank, January 1, 1914,	\$1,138 69	
Interest for the year,	45 98	
	—————	\$1,184 67
Paid on order of Trustees of Public Library, December 28, 1914, for books,	\$184 67	
Balance on deposit in Watertown Savings Bank, January 12, 1915,	1,000 00	
	—————	\$1,184 67

REV. THOMAS W. COUGHLAN,  
*Treasurer of the Trustees of Free Public Library.*

**Statement of the Condition of the Asa Pratt Fund.**

Bonds in hands of Trustees,	\$7,000 00	
<i>Receipts.</i>		
Balance on deposit in Watertown Savings Bank, January 1, 1914,	\$1,488 89	
Interest on bonds to December, 1914,	350 00	
Interest in Watertown Savings Bank,	61 37	
	—————	\$1,900 26
<i>Expenditures.</i>		
Paid to S. F. Whitney, librarian, for periodicals for 1915,	\$250 00	
Balance on deposit in Watertown Savings Bank, January 1, 1915,	1,650 26	
	—————	\$1,900 26

H. W. OTIS,  
*Treasurer of the Trustees of the Asa Pratt Fund.*

## REPORT OF THE LIBRARIAN.

It was, in the origin of this library, made the duty of the Librarian to make an annual report. This gives him an opportunity at this time to say a very encouraging word on entering the forty-seventh year of our experience with its greatly increased circulation and uses of the library, notwithstanding all employed in the library are now so very busy in introducing the new registration and the improved system of charging.

Each book is now provided with a ready means of showing how frequently it is used. The library has not been closed, the assistants have not been taken off the regular work of finding and giving out books as they are called for in the regular work of the library, while putting the collection into more thoroughly classified order of arrangement for speedy future use.

The number of books given out last year was about 20 per cent larger than it was ever before; this year the increase is 3640 more than last year, or 67,803 for 1914. And this has come about without special effort to obtain greater increase of numbers. The appropriation of money for the purchase of large numbers of popular books has not brought this about. Our appropriations to our great regret seem, on the contrary, to have shrunken in view of the increasing calls for greater numbers of books and greater varieties of calls in the varied interests of our people. The increasing numbers of the young pursuing their varied studies have their attention called in diverse ways, their horizons evidently opening out with the increase of opportunity towards constantly varying growth in vistas of increasing interest and delight.

Is it to be regretted that it is more and more difficult to satisfy the longings of awakened minds? Is it the misfortune of our times that it is more and more expensive to satisfy the ordinary calls and expectations of growing people? Whether we like it or not, we must meet the necessities of our experience. We have had exactly the same appropriations for the use of the

library for quite a number of years. Is it not expected that our awakened minds will grow uneasy unless we are allowed to increase the speed of our acquisitions? Fortunately, all nature is open on all sides. Minds, when stimulated properly, can find food on which to grow beyond books — will begin to make books.

In the library we must make the most of the collection which we have. We must continue putting it in more and better classified arrangement for more speedy and more perfect use for the future.

Certain books can be so arranged by author or by subject that any one can, by knowing authors or by knowing the natural branches of subjects, find most books readily, or find the parts of books as they are wanted. Given a certain supply of books, it is a problem for us to solve to so arrange the books that each can be found when wanted most readily, can be retained in its proper place with those most nearly allied so as to be brought most naturally and easily to hand when time is most valuable. A library is a machine, and each part must be so managed that it will do its own work. This requires time to prepare and room to arrange. It must appear to all that while there must be a growing sense of need of new books, the space required to arrange and store them in a proper manner must also be enlarged.

The rooms of the library are getting crowded. The building as originally planned, we all felt, was quite generously planned a score of years ago, but the time has passed when we can look about us for vacant spaces to fill.

Those who planned the building knew what the future would require. The plan of the building which has had already a considerable addition on the west side is ready to be extended for an equal addition on the east side. This addition of space would provide for a separation of the reference books into at least two classes. Art books could be provided with shelving, cases and wall spaces in the new part. This would leave more space in the old part for the older reference room and provide in the new for what we have no room for now. The extension of room in the basement for books for the older children, the young men and women, would give room for that separation

and quiet which the proper use of such books requires and would provide for the greater use natural to their growing years.

We are already reminded by the growing young men and young women that our encyclopedias and atlases, for instance, are passing out of date. We need later editions of all good reference books and we need space to exhibit all such books. Such books are costly to show properly, costly for the books and costly for the proper means of using them in such ways as to enable them to properly impress the minds of our readers.

What should be our chief concern? Surely not to save the cost of such things. These young people go this way but once. If they are not advantaged by their passing this time, our opportunity is lost. The important thing is that we have something to show them. Let us see to it that we have the things we need to make an impress upon them. Let us see to it that we have the light, the clear air, those favorable, kindly surroundings that our means, our opportunities may give us to make with all our books. Let our art, our orderly assistance, throw around our young people what help it can. Let us with our means, with all we can gather with our hands, with all the inspiration and the grace of our literature do what we can to brighten the days of those who run this race of life. The young will gather the meaning which we put into our work.

The printing of bulletins has proved wise during the past two years. The increased use of the library shows this. Can we not increase the amount of money which we appropriate to the purchase of new books of reference and works of inspiration?

The music collection has made a substantial beginning during the past year. Let us keep this growing a little each year. We need larger appropriations.

Our co-operative work with the schools goes on, but not at all has it advanced as we would wish. Cannot a new step be taken this year? Cannot a room be set apart in the new school-house at the east end of the town by the co-operation of the authorities of the schools and the library? The City of Cambridge is to offer, we hear, conveniences of a room for reading and a branch library near Mt. Auburn. The City of Newton offers conveniences for carrying on library work in a school-

house on their side. If we could have a room in the new school-house at Mt. Auburn we could with great economy offer periodicals and books for this part of the Town.

We have always, or for many years, labored to co-operate with the schools in extending the benefit of our work for schools. Our library work in schools has always received more co-operative help in the Mt. Auburn district than elsewhere. But it must be confessed that while encouraging in many ways, the results have never been at all commensurate with our desires.

Colonel Higginson once expressed the desire, as a member of the Cambridge Library Board of Trustees, to incorporate a little library on the borders of Mt. Auburn and invite all on the Cambridge side of the line and all in Mt. Auburn village to come over and use the room as a reading room and as a place for care and delivery of books for all people in the neighborhood. This would be neighborly, indeed, and kind and beneficial to all, but our people could not accept such service as a charity. We could do this work for ourselves. We could set aside a room in the new school building, for instance. We could send one of our assistants with books already catalogued at our library to give them out at proper times to people who came to receive them or to read in such room, properly heated and lighted at a minimum of expense. We could have the satisfaction of serving our own people at our own expense. This would require only one more teacher or teacher-librarian for order and good manners and to help increase education and help in the work of improvement of both schools and library.

We did not receive any addition to our appropriation for books for this year. All I can do is to state the fact that we need a larger appropriation for books, especially books of reference, cyclopedias, and maps.

Early in the year there was founded in the library an alcove of music containing books of music by some of the most eminent composers with books about music and musical education. To this we hope to make some small additions from year to year. As a beginning there was taken from the interest money which has accumulated, sixty dollars from the Barry Fund and forty dollars from the Pierce Fund. Ten dollars was added from the sale of old papers which had been paid for from

the Asa Pratt Fund. Some music was given by friends of the library and twenty or more dollars in money was also given by one interested in starting, for the benefit of the young in this Town, this beginning of a musical collection. May the music lovers of the Town be interested to make some additions each year hereafter.

We have quite a collection of valuable documents, publications of the Smithsonian Institution, for instance, and publications of societies for the increase and preservation of knowledge and learning which will become more valuable in the future. A certain amount must be yearly expended to bind them in order to preserve them for future use.

The library has had no increase in its appropriation for several years, although the population of the Town and its property are constantly increasing. We cannot afford to skimp in the food we give the young for the mind more than we do with the food for the body.

Respectfully submitted,

SOLON F. WHITNEY, *Librarian.*

## APPENDIX 1. Use and Growth of the Library for the Last Ten Years.

	1905	1906	1907	1908	1909	1910	1911	1912	1913	1914
Total number of volumes in the Library.....	31,595	32,889	33,330	34,584	36,241	37,642	38,746	40,277	42,122	43,662
Increase during the year.....	1,222	1,294	441	1,254	1,657	1,401	1,104	1,686	1,845	1,540
Increase by purchase, by Town.....	620	722	809	731	1,158	1,037	606	1,127	1,333	654
Increase by funds.....	.....	.....	.....	.....	.....	.....	.....	.....	.....	325
Increase by gift.....	545	434	250	384	398	513	352	426	509	406
Increase by binding pamphlets.....	231	138	134	139	101	183	146	147	78	155
Discarded as worn out.....	174	.....	753	.....	286	.....	.....	211	75	.....
Total number of unbound periodicals and pamphlets in Library.....	8,905	10,866	12,609	13,764	16,406	17,505	15,542	14,896	16,064	17,398
Periodicals and papers purchased from appropriation.....	1,061	1,094	1,089	1,165	1,825	979	1,327	1,224	1,455	1,133
Periodicals and papers furnished from Asa Pratt fund.....	3,755	3,677	3,675	3,973	2,041	3,430	3,696	3,574	*1,863	1,965
Increase of periodicals and pamphlets by gift or exchange.....	981	684	1,044	1,809	2,073	1,646	1,200	1,147	1,736	1,768
Of these there were bound or exchanged or sold.....	.....	3,020	4,065	7,763	3,297	4,956	8,186	6,616	*3,886	.....
Total number of persons who have taken out cards.....	10,658	11,111	11,515	11,926	12,326	12,774	13,214	13,702	14,344	.....
Number of new persons taking out cards.....	375	453	405	411	400	448	440	488	642	42,038
Total number of volumes issued.....	43,269	45,379	44,515	47,370	47,022	52,633	53,539	53,724	64,163	67,803
Total number of volumes issued for home use.....	42,045	42,865	42,832	46,078	46,149	51,812	52,903	53,216	63,443	.....
Issued for use in the Library besides those taken down from shelves in reading room.....	1,224	2,514	1,683	692	873	921	636	*508	720	.....
Number of books covered.....	3,297	3,000	3,667	2,394	2,285	2,102	551	879	493	.....
Money received for catalogues.....	\$6.30	\$5.25	\$2.95	\$3.25	\$2.35	\$1.60	\$1.95	\$1.30	\$0.30	\$8.85
Money received for fines and books lost or damaged.....	137.81	144.72	147.26	138.38	150.81	142.15	117.26	141.73	†156.86	160.39
Money received for old cases and junk.....	16.89	.....	5.16	2.54	.....	.....	9.39	.....	.....	.....

The Library and Reading Rooms are open except on Sundays and Legal Holidays from two to nine o'clock. In July and August to eight o'clock. Children's room closed at eight o'clock.

The Reading Room is open on Sundays from four to eight o'clock, from November 1 to May 1.

\* Besides newspapers.

† This means the fine of two cents a day for 7,843 books.

‡ New registration of book takers.

APPENDIX 2.  
Showing the Numbers of Books of Various Classes Given Out Each Month.

	Periodicals	Philosophy and Religion	Biography	Juvenile Biography	History	Juvenile History	History	Travels	Juvenile Travels	Social Sciences	Natural Sciences	Medicine	Useful Arts	Juvenile Science, Arts	Athletics and Recreative Arts	Fine Arts and Music	Language	Literature	Juvenile Literature	Fiction	Juvenile Fiction	Drama and Poetry	Book Arts
January.....	493	57	133	65	163	98	153	132	136	37	15	75	106	41	53	18	98	394	2623	1209	102	17	6218
February.....	377	40	129	81	152	128	160	115	102	59	14	65	99	28	43	27	100	421	2452	1071	91	13	5767
March.....	450	52	109	79	133	140	181	182	128	47	14	74	135	35	40	24	97	525	2766	1410	68	20	6709
April.....	392	45	112	54	132	91	151	151	102	41	20	65	93	35	28	14	70	429	2642	1301	61	14	6043
May.....	342	48	101	44	121	65	117	118	91	45	16	52	85	25	26	16	85	397	2530	1085	44	9	5465
June.....	368	54	91	35	114	83	111	86	92	31	14	32	59	47	34	24	97	249	2480	1231	47	9	5385
July.....	301	84	88	20	61	65	107	104	67	20	21	24	66	61	29	18	81	236	2440	1443	19	6	5361
August.....	372	63	80	25	59	33	94	86	68	33	16	49	79	69	26	13	67	179	2282	1349	17	6	5065
September.....	383	63	89	24	87	57	110	58	91	33	24	53	48	60	30	11	53	110	2086	929	36	6	4441
October.....	401	75	71	39	109	87	115	89	116	46	25	42	82	87	47	12	77	258	2478	1015	41	8	5320
November.....	419	50	81	46	133	103	125	163	123	29	15	65	136	55	36	13	81	528	2438	1396	47	14	6096
December.....	399	60	96	75	122	141	92	160	103	34	16	44	112	81	38	13	78	408	2349	1463	35	14	5933
Total.....	4697	691	1180	587	1386	1091	1516	1444	1219	455	210	640	1100	624	430	203	984	4134	29566	14902	608	136	67803
Percentage.....	6.93	1.04	1.74	.87	2.04	1.62	2.24	2.14	1.80	.66	.31	.94	1.62	.90	.63	.30	1.45	6.09	43.61	21.98	.90	.90	.20



## APPENDIX 3.

Giving Sunday by Sunday the Number of Men and Women  
in Attendance in the Reading Room.

Open from November 1 to May 1, from 4 to 8 p.m.

Date	Men	Women	Total
Jan. 4	36	7	43
" 11	20	13	33
" 18	9	3	12
" 25	13	12	25
Feb. 1	24	16	40
" 8	28	23	51
" 15	22	17	39
" 22	33	18	51
Mar. 1	12	7	19
" 8	23	13	36
" 15	13	2	15
" 22	35	15	50
" 29	19	11	30
Apr. 5	20	5	25
" 12	15	7	22
" 19	10	0	10
" 26	10	5	15
Closed from May to November			
Nov. 1	3	5	8
" 8	33	10	43
" 15	22	12	34
" 22	18	4	22
" 29	15	4	19
Dec. 6	26	9	35
" 13	20	10	30
" 20	31	8	39
" 27	15	3	18
Total	525	239	764
Average	20	9	25

## APPENDIX 4.

Showing the Number of Books Distributed from Each of the Agencies by Months.

	East Watertown.	Bemis.	East Watertown.
January . . . .	52	62	89
February . . . .	52	48	82
March . . . . .	70	43	39
April . . . . .	84	48	discontinued !
May . . . . .	64	45	
June . . . . .	36	48	
July . . . . .	56	35	
August . . . . .	56	37	
September . . .	49	37	
October . . . . .	52	37	
November . . . .	23	28	
December . . . .	36	30	
Total . . . . .	By Mr. Breslin, 630	By Mr. Dugan, 498	By Mr. Parsons, 210

## APPENDIX 5.

List of Donations of Books, Pamphlets, Papers, etc.,  
Given During the Year 1914.

	Vols.	Pam- phlets, papers
Alexander, Mrs. S. H. . . . .	1	
American Association for International Conciliation . . . . .		22
American-Irish Historical Society . . . . .	1	
American Iron and Steel Institute . . . . .		8
American Unitarian Association, "Christian Register" . . . . .		52
Arnold Arboretum . . . . .		6
"Belmont Courier," publishers of . . . . .		52
Boston Cemetery Department . . . . .		1
Boston Chamber of Commerce . . . . .		1
Boston Children's Friend Society . . . . .		1
Boston Museum Fine Arts . . . . .		6
Boston University . . . . .		3
Boston Young Men's Christian Union . . . . .		1
Brigham, Charles . . . . .	1	
Brimblecom, J. C., <i>editor</i> , "Newton Graphic" . . . . .		52
Carnegie Endowment for International Peace . . . . .	3	1
Chicago Bureau Railway News and Statistics . . . . .	1	
Child Labor Bulletin . . . . .		1
"Christian Science Monitor," publishers of . . . . .		312
Clapp, Mrs. Edwin J. . . . .	2	
Coolidge, Elsie W. . . . .	1	
Coolidge, Philip T. . . . .		2
Dietrich, Frederic S., M. C. . . . .		259
Easterbrook, Mrs. Edwin . . . . .		28
"Engineering Magazine," publishers of . . . . .		11
"Filipino People," publishers of . . . . .		11
Firth, Frank J. . . . .	2	
Gettemy, Charles F. . . . .	2	
Gospel Trumpet Co. . . . .		53
Gray, A. F. . . . .	3	
Hall, Luman N. . . . .	1	
Harvard University . . . . .	2	
Hobbs, Charles A. . . . .		4
Home Market Club, "Protectionist" . . . . .		12
Hosmer, Mrs. Helen A. . . . .	10	
Isthmian Canal Commission . . . . .		8
Kingston, R. I., Agricultural Experiment Station . . . . .		1
Knight, Lucian L. . . . .	1	
Lake Mohonk Conference . . . . .		1
"Literary Digest," publishers of . . . . .		17
McGuire, William P., Town Clerk . . . . .	2	
Mass. Agricultural Experiment Station . . . . .		8
Mass. Institute of Technology . . . . .	1	
Mass. Library Commission . . . . .		3
Mass. Nautical Training School . . . . .		1
Mass. Public Reservations . . . . .		2
Mass. Secretary of the Commonwealth . . . . .	31	1
Mass. Woman's Christian Temperance Union . . . . .		35
Mead, Mrs. Lucia A. . . . .	1	
Minneapolis Park Commission . . . . .	1	
Mount Auburn Cemetery . . . . .		1
National Woman's Christian Temperance Union, "Union Signal" . . . . .		52

	Vols.	Pam- phlets, papers
New Bedford Textile School . . . . .		1
Newton Free Library . . . . .		1
"Newton Times," publishers of . . . . .		104
New York (City) Department of Parks . . . . .	2	1
Partridge, Malcolm and Sidney . . . . .		4
"Pasadena Daily News," publishers of . . . . .		139
Pearson Publishing Company . . . . .	1	
Perkins Institution . . . . .		1
Pratt Institute Free Library, Brooklyn . . . . .	1	1
Princeton University . . . . .	1	
Ripley, S. E., <i>editor</i> , "Chronicler" . . . . .		18
"Raja-Yoga Messenger," publishers of . . . . .		10
"Sanitary Pottery," publishers of . . . . .		8
Savage, Mrs. Emma J. . . . .	1	
Smithsonian Institution . . . . .		9
Sprague, Homer B., "Student's Journal" . . . . .		12
Stiger, Edwin T. . . . .	2	
Suburban Life . . . . .	1	
"Theosophical Path," publishers of . . . . .		11
United States Brewer's Association . . . . .	1	
United States Bureau of the Census . . . . .	1	
United States Government . . . . .	267	1634
United States Interstate Commerce Commission . . . . .	1	
United States Superintendent of Documents . . . . .		12
University of Washington . . . . .	1	
Unknown . . . . .	50	82
Watertown District Nursing Association . . . . .		6
"Watertown Free Press," publishers of . . . . .		52
Watertown Magazine Club . . . . .		298
"Watertown Times," publishers of . . . . .		42
"Watertown Tribune Enterprise," publishers of . . . . .		104
Whitney, Solon F. . . . .		81
Wilder, Professor B. G. . . . .	2	
World Peace Foundation . . . . .		8

We have received *reports* from the public libraries of the following cities and towns: Arlington (Robbins Library); Baltimore, Md. (Enoch Pratt Free Library); Boston; Brookline; Brooklyn, N. Y. (Pratt Institute Free Library); Cambridge; Chelsea; Chicago, Ill. (John Crerar Library); Cleveland, Ohio; Concord; Danvers (Peabody Institute); Dover, N. H.; Erie Pa.; Everett (Parlin Memorial Library); Gardner (Levi Heywood Memorial Library); Grand Rapids, Mich.; Haverhill; Lancaster (Town Library); Malden; Minneapolis, Minn.; New York; Northampton (Forbes Library); Paterson, N. J.; Pawtucket, R. I. (Deborah Cook Sayles Library); Peabody (Peabody Institute); Poughkeepsie, N. Y. (Adriance Memorial Library); Providence, R. I.; St. Louis, Mo.; Salem; Scranton, Pa. (Allbright Memorial Library); Somerville; Springfield; Winchester; Worcester.

We have received *bulletins* from the public libraries of the following cities and towns: Boston (General Theological Library); Brookline; Brooklyn (Public Library); Brooklyn (Pratt Institute Free Library); Haverhill; Helena, Mont.; Newton; New York (Russell Sage Foundation Library); Peabody (Peabody Institute); Providence, R. I.; St. Louis, Mo.; Salem; Waltham; Wilkesbarre, Pa. (Osterhout Library).

**THE CHILDREN'S DEPARTMENT, 1914.**

The year 1914 shows a continued increase in the activities of the Children's Department. The circulation for 1914 was 23,712 as against 21,113 for 1913, showing an increase of 2599 volumes taken out.

The attendance, exclusive of Story Hour, was 33,327 as against 31,521 for 1913. The increase for the year was 1806.

At Story Hour the attendance was 2402 as against 1433 for 1913. As was stated in the report for 1913, it was planned to have two afternoons devoted to Story Hour. This was carried out, and the need for it was shown in the increased attendance.

The largest proportion of our increased attendance is among the very young children, who, unable to read to any great extent, come to look at pictures and picture books. These little ones often need help or explanations, which must sometimes disturb those who come for concentrated reading or study. It is to be hoped, in this connection, that we may soon have a separate room to be used either for the young or older children.

A "little folks' corner" has been started, where readers, simple stories, history and travel books have been gathered together. During the last month a number of attractive books have been added to this collection. The arrangement has proved useful to the little folks, and to mothers who come to select books for their children.

In the work with the schools there is a closer co-operation with the teachers. Some visiting has been done, and books have been sent on request. Owing to the limited number of copies of books on any one subject, we are somewhat handicapped. If some have been sent to the schools there may be no copies for those who come for material.

This report shows that expansion is possible and more can be done in this department. There is a growing need for another room, and a demand for additional copies of books.

Respectfully submitted,

LOUISE B. NISSEN, *Children's Librarian.*

LIBRARIAN'S REPORT

Children's Department, 1912-1914.

	Periodicals	Biography	History	Travel	Science	Literature	Piction	Totals 1914	Totals 1913	Totals 1912	Attendance Exclusive of Story Hour 1914	Attendance Exclusive of Story Hour 1913	Attendance Story Hour 1914	Attendance Story Hour 1913
January	59	65	98	132	106	394	1,209	2,063	2,267	1,510	2,731	3,693	479	215
February	32	81	128	115	99	421	1,071	1,947	1,887	1,457	2,820	3,069	217	180
March	51	79	140	182	135	525	1,410	2,522	2,119	1,645	3,552	3,313	300	250
April	31	54	91	151	93	429	1,301	2,150	1,832	1,336	2,966	2,83	81	108
May	25	44	65	118	85	397	1,085	1,819	1,538	1,111	2,380	2,281	134	118
June	35	35	83	86	59	249	1,231	1,778	1,556	1,081	2,345	2,185	131	120
July	32	20	33	104	66	236	1,443	1,966	1,435	1,032	2,295	1,879	.....	.....
August	32	25	33	86	79	179	1,349	1,783	1,302	1,329	2,527	1,967	.....	.....
September	37	24	57	58	48	110	929	1,263	1,354	1,219	2,000	2,165	.....	.....
October	35	39	87	89	82	258	1,015	1,605	1,741	1,486	2,455	2,377	229	187
November	41	46	103	163	136	528	1,396	2,413	2,008	1,997	3,834	3,024	521	122
December	44	75	141	160	112	408	1,463	2,403	2,074	1,922	3,422	3,085	310	133
Totals	455	587	1,091	1,444	1,100	4,134	14,902	23,712	21,113	17,075	33,327	3,1521	2,402	1,433

Number of children who re-registered, 773

Number of books taken out, 23,712.



ANNUAL REPORT  
OF THE  
PLANNING BOARD



TOWN OF WATERTOWN

FOR THE

Year Ending December 31, 1914

---

PUBLISHED BY THE TOWN  
1915





## REPORT OF TOWN PLANNING BOARD

### *To the Inhabitants of Watertown:*

The Town Planning Board presents herewith their first annual report for the year ending December 31, 1914.

The report treats of the following subjects:

- (1) Watertown's advantages.
- (2) Streets and street treatment.
- (3) Civic centers.
- (4) Density of population.
- (5) Housing.
- (6) Contagious diseases.
- (7) Playgrounds, game fields and parks.

It should be kept in mind that the recommendations of this report and the plans accompanying them are tentative to a certain extent, that they can and may be modified where it is found expedient to do so, that the main point with the Board is to present a plan showing improvements that are logical and at the same time rational, whereby a definite plan may be carried out in the future.

In accordance with an Act of Legislature for the establishment of Local Planning Boards by Cities and Towns, Chapter 494 of the Acts of 1913, the Town elected a Planning Board "whose duty it shall be to make careful studies of the resources, possibilities and need of the city or town, particularly with respect to conditions which may be injurious to the public health or otherwise injurious in and about rented dwellings, and to make plans for the development of the municipality with special reference to the proper housing of people."

Section 2 of this Act provides that "Every Planning Board established hereunder shall make a report annually to the City Council or governing body in cities and to the annual town meeting in towns, giving information regarding the condition of the city or town, and any plans or proposals for the development of the city or town and estimates of the cost thereof;

and it shall be the duty of every such local planning board to file a copy of all reports made by it with the Homestead Commission."

### **Watertown's Advantages.**

Watertown is situated on Charles River Valley six and a half miles from Boston, at the head of Charles River Basin. It comprises an area of four and one-sixteenth square miles and is four miles and 886 feet in length between meridians passing through its extreme eastern and western limits by one mile and 4894 feet between latitudinal lines.

The estimated population is 15,000 and its assessed valuation exceeds \$18,000,000.

Watertown is supplied with water from the Metropolitan System, and has a range of pressure from forty pounds per square inch on its highest hill to 100 pounds in the valley.

It has a separate system of sewers discharging by gravity into the Metropolitan Sewerage System.

Its diversified topography, consisting of hills extending along its northern and western boundary with a river boundary for the most part on the south and an undulating ground intervening, form a physical picture of beauty, with sites especially adapted for residences, while the valley in which the main thoroughfares and steam railroad are located gives facilities for industries of all kinds.

### **Schools.**

The schools in Watertown are known by their efficiency. Its school buildings, those erected during the past ten or fifteen years, are provided with all modern equipments. They are models of architecture and utility, and the curriculum is the best, fitting boys and girls with a first-class general knowledge for every-day life, and also preparing them for a higher education.

### **Industries.**

Watertown industries give employment to over six thousand persons, who received in wages in the year 1912 over \$2,682,000, or a yearly average of \$559.09.

The capital invested for that year was \$8,302,936, and the value of her products was \$14,418,766.

Watertown Arsenal gives employment to over six hundred persons. The principal products manufactured in Watertown consist of sea coast gun carriages and projectiles; rubber boots and shoes; stoves, ranges and furnaces, carpet lining and bed comfortables, fans and blowers, staple and fancy worsteds, knit underwear, automobiles, horse blankets and robes, reclaimed rubber, dyeing and cleansing, concrete building blocks, and shirtings.

During the past year permits have been issued for the construction of buildings amounting in value to over \$1,000,000.

### Growth of Population.

The population of Watertown in 1875 was 5099. In the year 1885 the population had increased 22 2-10 per cent, making the total 6238. In the next decade the increase was 1550, or 24 8-10 per cent. In the year 1905 the population numbered 11,258, an increase of 3470, or 44 5-10 per cent. The present population, January 1, 1915, estimated from reliable sources, is 15,000, a ratio of increase approximately of 33 2-10 per cent. The average rate of increase for ten-year periods since 1875 has been 31 2-10 per cent. Assuming that the ten-year period of increase will average 30 per cent for the next fifty years, which is a conservative estimate, the population of Watertown in 1965 will be about 55,000.

Tabular statement of growth of population:

<i>Year</i>	<i>Population</i>	<i>Increase Per cent</i>
1875	5,099	
1885	6,238	22 2-10
1895	7,788	24 8-10
1905	11,258	44 5-10
1915	*15,000	33 2-10

\*Estimated.

### Streets.

The main principle underlying good town or city planning is an adequate street system laid out on direct lines with sufficient width to accommodate traffic between any given points. Streets form the grand skeleton or framework which bind any town or city into a compact unit and their widths

and lengths govern to a large extent the character of the town in which they are laid out; whether the blocks of area proposed for residences or industries are large or small is a vital point worthy of the consideration of every municipality. Every city or town has an individuality, some peculiarity or feature that gives it a character purely local, depending upon its street plan, the architecture of its buildings, and the way in which they are arranged.

It would, therefore, be unwise if not incongruous for this Board to recommend a change of the street system to conform with modern planning, even if we could do so on economic grounds, in such manner as to form beautiful vistas and plazas at convenient places, to look like Paris or Berlin in time of peace, or to do any other than retain the individuality of Watertown by showing where in their opinion certain widenings and extensions may be made that will be rational and beneficial fifty years hence, and to suggest certain improvements that will make our town a better and more beautiful place in which to live.

There are several streets in town that should be widened, but to do so at the present time would involve a larger expenditure than the present state of town finances would allow; but the Planning Board are of the opinion that a beginning may be made on some of the more important streets, in fact on some of the streets that have been brought to the attention of the Planning Board, by establishing building lines while the opportunity offers without encroaching, except in the case of one street, upon land occupied by buildings. This procedure will not cause any great immediate expenditure and will be the means of marking the future lines of streets. On nearly all the streets recommended for widening there are large unoccupied areas that render the establishment of building lines particularly favorable and it is apparent to the Planning Board that it would be wise to do so at the present time.

The method used for accomplishing this purpose by many large cities, notably Philadelphia, is to establish a building line on a plan of record, which, when once approved by proper authorities, becomes official and legally holds the land for the purpose designed, and any improvements thereon are at the

risk of the owners as the town may at any time take possession, by condemnation proceedings as of the date when the building line was established. This means that accurate records must be made showing the condition of the property, in cases where the land is occupied, at the time of the establishment of the building line.


The natural increase of land values due to the growth of the town must be taken into consideration at the time of condemnation, which may be years later.

#### *Main Street — Plan A.*

Main Street in Watertown is part of a continuous thoroughfare from Boston to Worcester, being a State Road in some of the western towns. Its zone of influence is at least fifteen miles long by four miles wide, extending to Marlboro. The width of Main Street at Spring Street, between curbings, is forty-five feet, of which twenty feet is taken up by electric cars for safe travel. During certain parts of the day this part of Main Street is congested by cars, autos and local vehicles, the latter standing alongside of the curbing.

It is plainly seen that in the near future when the population of Watertown and the towns using Main Street have increased appreciably, that this part of Main Street will not be of sufficient width to accommodate the traffic. A thoroughfare of such importance should be wide enough after deducting twenty feet for electric cars, and sixteen feet for each walk, to admit of two vehicles passing between the cars and a vehicle standing at the curbing. In other words, the width of Main Street opposite the Metropolitan Park Reservation should be one hundred feet between building lines.

From Galen to Lexington Street, Main Street is of various widths, from 60 to 80 feet. The stretch of open area along Saltonstall Park and the private lands on the north side of Main Street to Lexington Street, excepting at the dangerous curve between Waverley Avenue and Cuba Street, offer favorable conditions for widening to eighty-four feet, which will admit of a double line of car tracks, two roadways twenty feet wide and walks twelve feet in width. The curve in the street at the locality mentioned above is too sharp, and the



**KNOWLES DELTA**

roadway too narrow for a thoroughfare, and should be widened in the near future. The lot area of all the buildings on this curve will give ample room for widening by simply moving the buildings back without great expense.

Between Lexington Street and the Waltham line, Main Street varies in width from sixty-six to one hundred feet, affording ample room for widening to eighty-four feet.

*Pleasant Street — Plan B.*

Pleasant Street is now forty feet in width. It is situated along an industrial zone and will be used largely for traffic. It should be sixty feet in width. The character of the buildings on its north side, and the open area along the south side for a large part of its length are favorable conditions for an economic widening or the establishment of building lines.

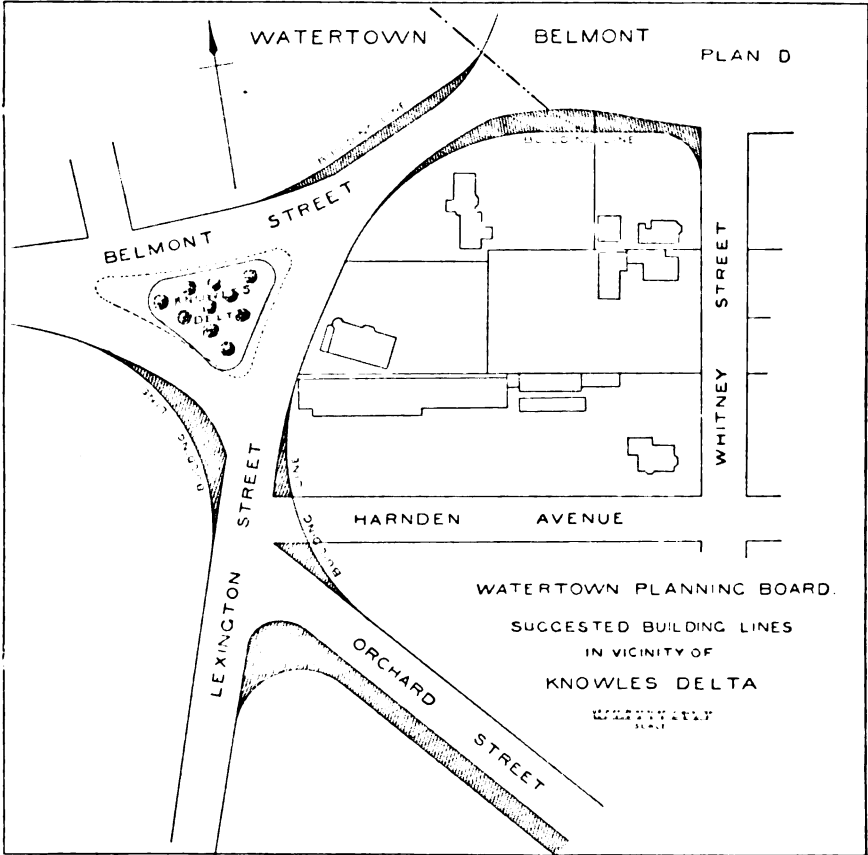
*Orchard Street — Plan C.*

Orchard Street is from thirty-five to forty feet in width, extending from Common to Lexington Street, where it connects with Belmont Street. The street is used for traffic and pleasure and only partly constructed, there being no walk on the north side. The roadway is too narrow for the purposes for which it is now used. There is no doubt that this street should be widened in the near future to sixty feet in width. It is not a thoroughfare of the first importance, but may be classed with those streets which form an important link in the street system. It should be widened to give freedom for traffic of all kinds.

*Knowles Delta — Plan D.*

Knowles Delta, bounded by Belmont Street, Lexington and a street connecting Orchard with Belmont Streets, is covered by a beautiful grove and destined to be an important center, as nine streets converge here. Here the roadways are all narrow and the approaches on the easterly side contracted. All of these streets and the approaches should be widened, not only for ease of transportation, but to acquire a layout compatible with the surroundings.





*Spring Street — Plan A, Part 1.*

A dangerous condition is maintained on Main Street at the extension of Spring Street where the Metropolitan Park Reservation shuts off the travel toward Newton except by an abrupt turn. This condition should be eliminated for safety of travel, and public convenience. The Planning Board recommended that Spring Street be extended to Mt. Auburn Street substantially as shown on plan, provided satisfactory arrangements can be made with the Metropolitan Park Commission under whose jurisdiction this land is vested.

The condition of the buildings on the east side of Spring Street between Main Street and the railroad location offers special inducement for the establishment of a building line.

This property, situated near the civic center, is destined to become very valuable in the near future, and if a building line at this locality is not established right away the expense of future widening, which will become imperative, will be greatly increased. This street is only forty feet in width, and should be widened to fifty feet.

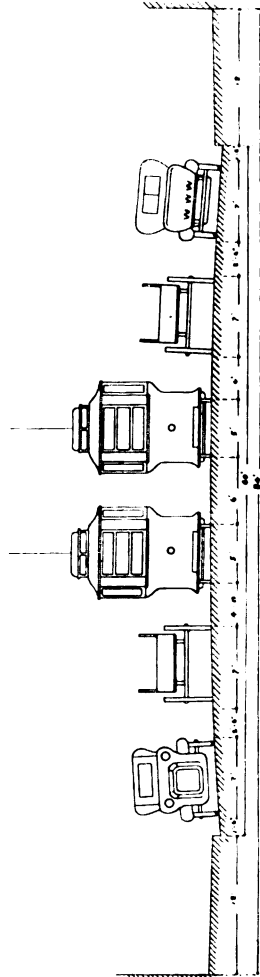
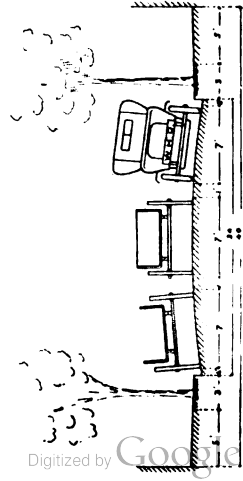
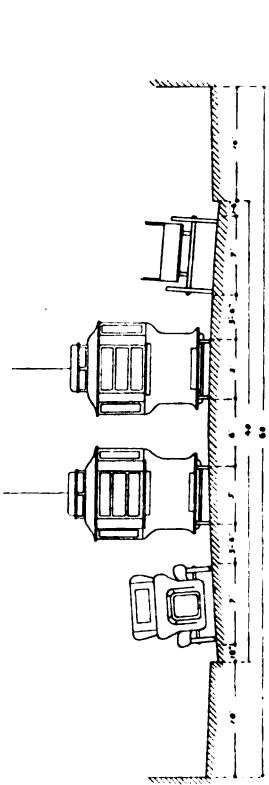

*School Street — Plan E.*

The straight part of School Street south of Mt. Auburn Street is fifty feet in width, increasing at the curves to sixty feet as they approach Walnut Street. Between Mt. Auburn and Belmont Streets it varies in width between thirty-five and forty-two feet.

Local agitation has brought the attention of the Board to this street with reference to widening. Development of a large tract of land adjoining has commenced, and the depth of lots fronting on School Street has been made in conformity with a possible widening to fifty-four feet. A street fifty feet in width between outside lines will admit of a thirty-two-foot roadway and walks nine feet in width, or five feet for path and four for planting.

The part of the street where it is 30 feet in width is at a sharp curve which makes a "danger point," and should be removed. It may not be possible to widen this street for some years, but building lines should be established in the near future to make it possible for widening without a great outlay.

WATERTOWN PLANNING BOARD  
 TYPICAL STREET SECTIONS  
 SHOWING LEAST WIDTHS ALLOWABLE FOR TRAFFIC



There are several short streets in town that are not continuous, extending only to property lines, the result of private development without regard to public convenience. In all cases where it is possible to do so these parts of streets should be connected with the street system; also there are several large areas in town still undeveloped, in many cases they are located on elevated grounds and are the best land for residences; already development has commenced in a small way, but if continued without plan or system we shall have in the near future a number of streets without system or co-ordination that will destroy the value of the land and prevent the building of desirable residences.

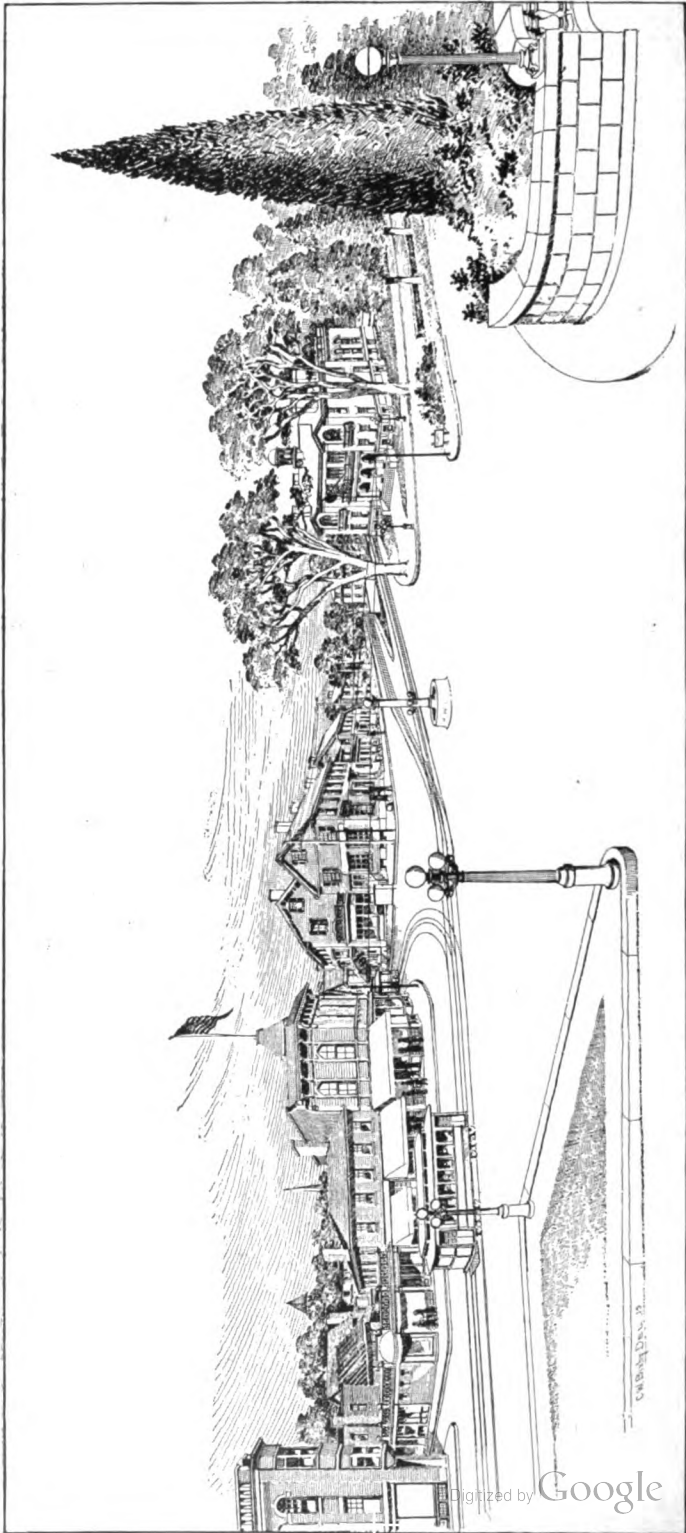
Before further acceptance of streets by the Board of Survey for the development of private lands these areas should be considered as a whole where they are contiguous, with reference to a complete street system.

A topographical survey should be made and principal streets laid out on plan connecting with the existing system, giving sufficient block areas for the introduction of secondary streets at proper locations. Then the lines of such streets as have been established by the Board of Survey under certain limitations should be marked by stone bounds for future development.

This procedure is the prerogative of the Board of Survey, and it should be applied to all large undeveloped areas in town, and in the same manner as has been applied already to the undeveloped area lying between Main and Waltham Streets; otherwise the lands will be laid out to suit private interests without regard to public need or requirements.

### **Street Treatment.**

Ninety per cent of the streets in Watertown are forty feet in width, which is the minimum limit of width for acceptance by the town. Many of the streets are residential and the roadways are wider than required for the traffic upon them. Generally a street forty feet in width with a roadway of twenty-four feet is of sufficient width for three lines of vehicles, which is necessary for connecting lines, but there are many where a twenty-foot roadway is ample width for the amount of travel upon them, and to these we wish to call your attention. A



SUGGESTED SITE FOR MUNICIPAL BUILDING

street forty feet in width with a twenty-foot roadway will admit of five-foot walks on each side with a planting space of five feet for trees. It has been the custom in town to give a forty-foot street a width of walk equivalent to one-sixth of the whole width, or six feet eight inches, allowing a planting space of one foot eight inches, which is entirely too limited, especially when we lay an impervious walk and an impervious roadway, thereby preventing necessary nourishment to the trees. Five feet in which for planting space is none too great; six feet would be better.

This treatment would give dignity and create beauty where we now have a commonplace appearance.

Where it is necessary to have a roadway of twenty-four feet in width on a forty-foot street, the walks and planting space may be five feet and three feet respectively, but special care and systematic effort should be given to tree cultivation to produce a good effect. On other than traffic streets and thoroughfares requiring roadways of four lines of vehicles or more, the planting space is limited or governed by the width of the roadway, and should in all cases be not less than three feet, and even this width is much less than is usually allowed for planting space in modern planning.

### **Civic Center.**

Watertown is to be congratulated upon its location of thoroughfares which diverge from the main civic center and which are direct lines to adjoining municipalities. This condition indicates at once the location of an administration building. It has been suggested that the triangular area now occupied by "Bernard Block" would be a good location for the "Town Hall," and geographically such would be the case, but when Main Street is widened and Spring Street extended, this area would be too limited for the purpose. Even if the whole area were available, an important structure such as we all would like to see, if placed upon this area, would give the appearance of street congestion and contraction.

The proper location for the most important civic building in town, is, we think, on the elevated site now occupied by the Morse and Hosmer dwellings, thereby forming with the axis of

Main Street an important vista. A building erected at the site suggested would have a good setting and an approach giving character and dignity, besides emphasizing the purposes for which the structure is designed; thereby being educational and creating civic pride, an important function of city planning.

There are other centers in town formed by favorable street conditions, the treatment of which, with the exception of Knowles Delta, we leave until such time as the exigencies of the case require. They are located at Union Market Station, at the intersection of Main and Lexington Streets, and at the intersection of Mount Auburn and Arlington Streets.

### Density of Population.

It is impossible to state accurately the population of the town without an exact census, but by knowing the number of tenements or single families and the approximate population, we are able to arrive at an average number per family or tenement. Estimating the present population at 15,000, the number of tenements being 3011 the average number per family is 4.98. To show on this basis how irregular the population is distributed about the town, the following table is presented:

Table showing the location and acreage occupied by certain tenements with the number of persons per acre and areas of lots:

<i>Section</i>	<i>No. of Block</i>	<i>Acreage</i>	<i>No. of Tenements</i>	<i>Persons per Acre</i>	<i>Area of Lots</i>
1	9	4.09	38	46	4000
2	10-11-12	2.76	33	60	4000
3	37	2.20	22	49	8000
4	10-11	2.39	14	29	6000
5	28	1.02	9	44	2500
6	1	1.29	13	50	4000
7	16	.40	11	137	3000
9	1	2.30	45	97	3000
10	9	2.03	18	44	8000
11	38	2.05	48	116	3500
12	9	.49	10	101	4000
15	11	2.68	59	147	2500
16	16-20 inc.	6.19	60	48	4000

The number of persons per acre as shown in the above table is the maximum of selected block areas or parts of same in each section, as for instance in Section 7 on Lexington Street, an area of less than an acre comprising 11 tenements, the number of persons per acre is 137.

On Irma Avenue and Lloyd Road in Section 11 under similar circumstances the number per acre is 116, and the number of houses per acre is ten, while in Section 7 the number of houses is fifteen. Ten houses per acre should not be exceeded in any part of the town; a less number of houses per acre would be better.


Table showing the present number of houses and tenements in each section of the town, with the estimated population in each section and the number per acre based on the average number per tenement of 4.98:

<i>Section</i>	<i>Houses</i>	<i>Tenements</i>	<i>Population</i>	<i>Population per Acre</i>
1	239	367	1828	18
2	177	251	1250	15
3	330	428	2131	8
4	68	85	423	3
5	70	79	393	3
6	88	106	528	4
7	36	46	229	2
8	24	38	189	2
9	187	299	1489	15
10	310	482	2407	17
11	297	413	2057	7
12	168	224	1115	6
14	2	2	10	1
15	32	63	314	5
16	95	128	637	6
	2123	3011	15000	


### **Housing.**

Watertown is without slums in the strict sense of the word; yet there are certain phases of living in two or three instances that should be corrected. In order to ascertain the worst





COMPARE THIS VIEW WITH VIEW ON OPPOSITE PAGE, TAKEN FROM SAME POINT,  
LOOKING IN OPPOSITE DIRECTION.



WILL CIVIC PRIDE CORRECT THIS ANOMALY?

conditions of living a house-to-house inspection was made in company with the fire marshal, Mr. J. W. O'Hearn.

Only those dwellings were visited whose conditions were thought to be bad, or where it was thought that congestion might exist. We found one case where an elderly married couple were living in a dilapidated barn and using one room without sanitary facilities.

In East Watertown a room with seven beds for farm hands was found directly under the roof of a building and containing 4400 cubic feet of air space. This amount of air for fourteen men, especially with all the windows closed as they are undoubtedly in winter, must impair their health.


In the same locality an outhouse was in a condition not fit for a human being, yet used by nineteen persons, with a stagnant pond of water near the dwelling.

These are the worst three cases in town. The surroundings in all cases were fair, the grounds being free from garbage and rubbish of an objectionable nature.


## Tabular Statement of House Inspection.

Location	Kind of House	Number of Tenements	Number in House	Number of Sleeping Rooms	No. Sleeping in one Room <sup>1</sup>	Size of Room	Number of Toilets	Dark Halls	Fire Hazard	Surroundings
Section 7...	F	3		3		12x14x8	3	1	1	
Section 7...	F	3		3		12x14x8	3	1	1	
Section 7...	F	3		3		12x14x8	3	1	1	
Section 7...	F	2		2	2	12x12x9	2		1	Fair
Section 7...	F	2		2	2		2		1	Fair
Section 7...	F	2		2	2		2		1	Fair
Section 7...	F	2		2	2		2		1	Fair
Section 7...	F	2		2	2		2		1	Fair
Section 6...	F <sup>1</sup>	1	2	1		12x12x7	0			
Section 4...	F <sup>2</sup>	3	20	12	3	14x14x9	1	1	1	Good
Section 15...	PL	10	112	48	3	12x12x8	16	0		Good
Section 12...	F	1	19	9	3	12x12x8	3	0		Bad
Section 12...	F	1	16	3	14	32x22x7	1	0		Fair
Section 15...	F	3	27	12	3	14x16x9	3			Good
Section 12...	F	1	16	5	5	12x14x8	1			Good
Section 12...	F	1	13	8	2	12x14x9	1			Clean
Section 12...	F	8	48	24	2	12x12x9	4 <sup>5</sup>			Clean
Section 12...	F	15	29	5	2	12x12x9	4 <sup>5</sup>			
Section 12...	F	3	16	5 <sup>6</sup>	5	12x14x8	3			

<sup>1</sup>Dilapidated barn, bedroom and kitchen.<sup>2</sup>Smoke pipe through wood partition.<sup>3</sup>Stagnant pond; outhouse vile.<sup>4</sup>Outhouse 100 feet away.<sup>5</sup>One toilet for two families.<sup>6</sup>One room, five children.



UNFIT TO LIVE IN — REAR OF OLNEY STREET

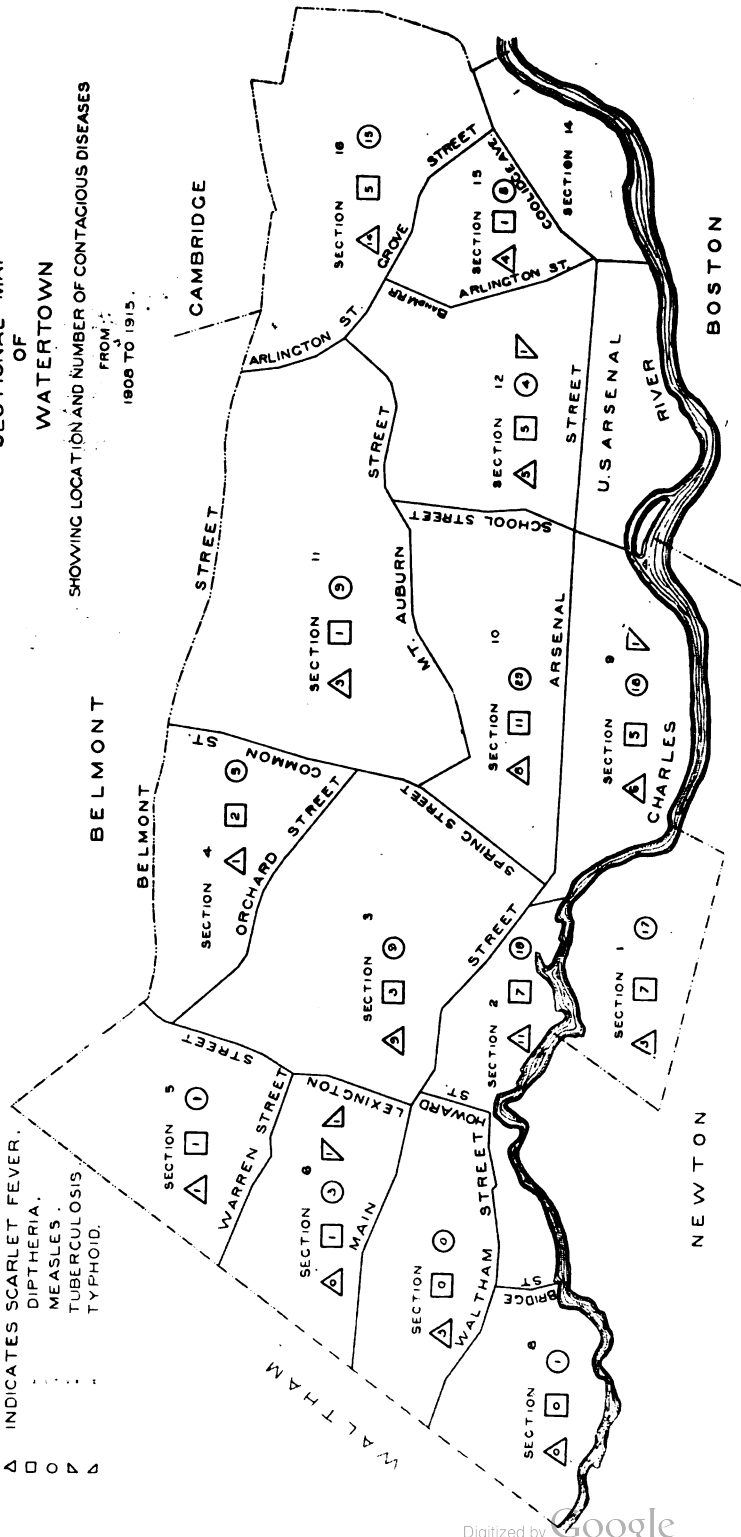


BUILT ON SPECULATION — FIRE HAZARD

SECTIONAL MAP  
OF  
WATERTOWN  
SHOWING LOCATION AND NUMBER OF CONTAGIOUS DISEASES  
FROM  
1908 TO 1915.

LEGEND.

- △ INDICATES SCARLET FEVER.
- DIPHThERIA.
- MEASLES.
- ▽ TUBERCULOSIS.
- ◇ TYPHOID.



**Contagious Diseases.**

The following tables and accompanying sectional map shows the number and location of contagious diseases reported by the Board of Health, that have occurred among children five years of age and under, from the year 1908 to 1914, inclusive:

	<i>Sections</i>															
	1	2	3	4	5	6	7	8	9	10	11	12	15	16		
Scarlet Fever...	3	11	9	1	1	0	3	0	6	8	3	5	4	14		
Diphtheria.....	7	7	3	2	1	1	0	0	5	11	1	5	1	5		
Measles.....	17	19	9	5	1	3	0	1	18	29	9	4	5	15		
Tuberculosis...						1			1	:		1				
Typhoid.....						1										

**Mortality.**

Table showing number of deaths of children five years of age and under due to contagious diseases, from 1908 to 1914, inclusive:

<i>Year</i>	<i>No. of Deaths</i>	<i>Estimated Population</i>
1908	1	12,200
1909	1	12,500
1910	2	*12,800
1911	3	13,200
1912	0	13,700
1913	1	14,200
1914	4	15,000


\* United States Census.

**Mortality, All Ages.**

Table showing location and number of reported cases of tuberculosis that have occurred in town among all ages from 1908 to 1914, inclusive, and of typhoid for the year 1914:

	<i>Sections</i>															
	1	2	3	4	5	6	7	8	9	10	11	12	15	16		
Tuberculosis	9	7	12	6	4	3	1	0	9	13	2	17	6	7—96		
Typhoid, 1914.....	2	6	16	0	0	10	0	0	2	5	0	1	0	0—42		





A CHANCE FOR A FINE RIVER DEVELOPMENT AND BATHING FACILITIES

### **Playgrounds, Athletic Fields and Parks.**

Little thought has been given to recreation areas for the benefit of the growing generation until within the past twenty years, partly because the subject of regulated playgrounds was not understood and partly because the need of physical training under competent teachers was not given particular thought. It has been clearly shown in large cities like Chicago, for instance, that playgrounds diminish juvenile crime and that juvenile delinquents were found to live in districts not supplied with recreation facilities. Attractive playgrounds for boys and girls and game fields for boys where wholesome amusement in the form of healthy exercise may be enjoyed, reduce idleness and improve the mental and physical condition of our youth, which conduces to better citizenship.

We should have several playgrounds, judiciously located about our town, devoted to the use of children, and one on the "south side," and two for the present on the north side of the river.

These playgrounds need not comprise more than a half acre in area, but should be located preferably at school yards, or at such localities as will cause the least exertion on the part of the children to reach them.

#### *Athletic Fields.*

As to athletic fields, we have not one that could be called first class in every respect. Saltonstall Park, where baseball is played, is contracted in area and uneven in topography, and the "Town Field," while better suited for games, is much too small in area. This field can be enlarged and graded at a comparatively small expense so that baseball, football and tennis may be played with freedom of restraint, which cannot be done at any of the areas used at the present time.

The estimated cost of enlarging the Town Field, including the removal and replacing of loam, besides excavating and grading, is \$3200.

#### *Parks.*

Watertown has three parks, so called, Saltonstall Park, How Park and Whitney Hill Park. Saltonstall Park, situated in the center of the town, should not be used for ball games, but should be laid out with walks, trees and shrubbery, creating a

resort for children, where they may enjoy wholesome, rompish play.

How Park is now fenced in with a locked gate. This area should be improved, trees should be planted in such places as not to obscure the view of the river and landscape, creating a resort for rest and quiet.

Whitney Hill Park should be kept in its original condition by special care given to the trees and by planting when necessary. Walks should be built on easy grades with seats located at desirable places.

In all our parks trees should be fostered and receive intelligent care. They are the silent sentinels of the ages, affording shade and tranquillity.

### **Proceedings.**

#### *Waste Dumps.*

The Planning Board received complaints about the unsightly condition of waste dumps in town, some ten or twelve in number.

An investigating committee was appointed who submitted a report which was forwarded to the Selectmen. Immediate action was taken, with the result that the appearance of the dumps is greatly improved.

#### *Street Names.*

The matter of renaming streets having been referred to the Planning Board and Selectmen jointly by the town, after a study of the subject with the Selectmen in order that future confusion may be eliminated, it is recommended that there be incorporated in the Regulations and By-Laws the following regulation:

“ No proposed layout of a street shall be approved by the Board of Survey, or recommended by the Board of Selectmen for acceptance by the Town if it bears a name that might lead to confusion by sound or spelling with that of any existing Private or Public Way.”

*Nichols Avenue.*

The widening of Nichols Avenue near its junction with Arlington Street was referred by the town to the Board jointly with the Board of Selectmen. Investigations and a study of this improvement have been made and a report with plan and estimate of cost submitted, in which the Selectmen concur.

*Arsenal Street.*

The widening of Arsenal Street east of Arlington Street has been considered by this Board in conjunction with the Board of Selectmen in accordance with a vote of the Town, and the Planning Board have submitted a report with an estimate of cost in which the Selectmen concur.

**Conclusion.**

The Planning Board have made only such recommendations as were believed to be inexpensive, yet of vital importance to the town, knowing that the financial condition was such as to prohibit extensive construction and improvements on planning lines.

We have spoken in a general way of the need of playgrounds and athletic fields, and have left the subject for a more extended discussion in the future.

We recommend that a system be adopted with reference to the laying of pipes and conduits in order to reduce the cost of street maintenance by ascertaining what utilities are to be laid within two or three years in any street that is to receive permanent improvement, and also we recommend a system of expenditure formulated on the requirements of the town with reference to Planning. By making a beginning this year in a small way and by adding yearly to what we have already done, in the course of ten years we shall realize in a measure the object of our labors, namely, an increased civic pride, better citizenship and a more beautiful and better town in which to live.

The Planning Board would recommend an appropriation of \$300 for the ensuing year, as follows:

\$100 for office and incidental expense.

\$200 for surveys and plans.

Respectfully submitted,

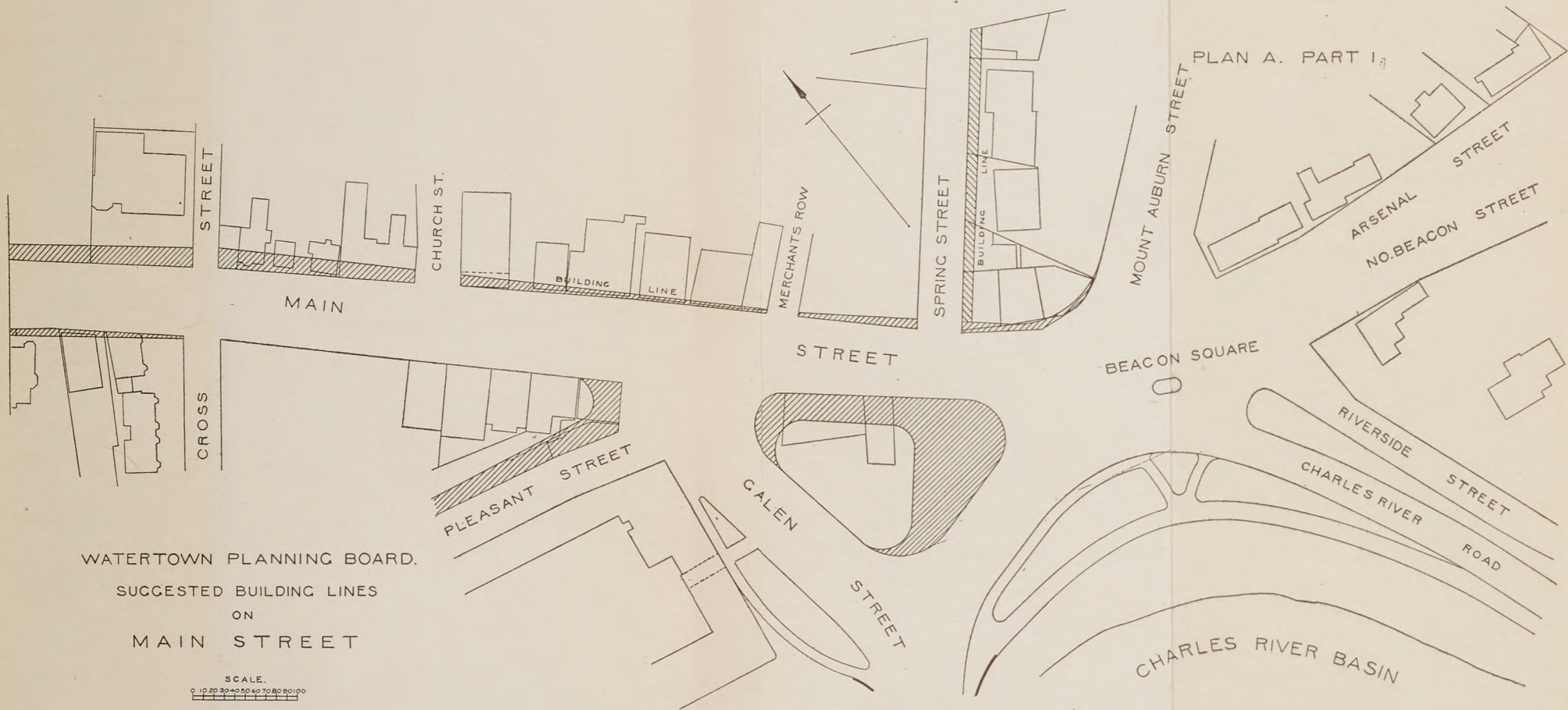
WILBUR F. LEARNED, *Chairman,*

WALTER B. SNOW, *Clerk,*

CHARLES J. BROWN,

FRANK R. COBURN,

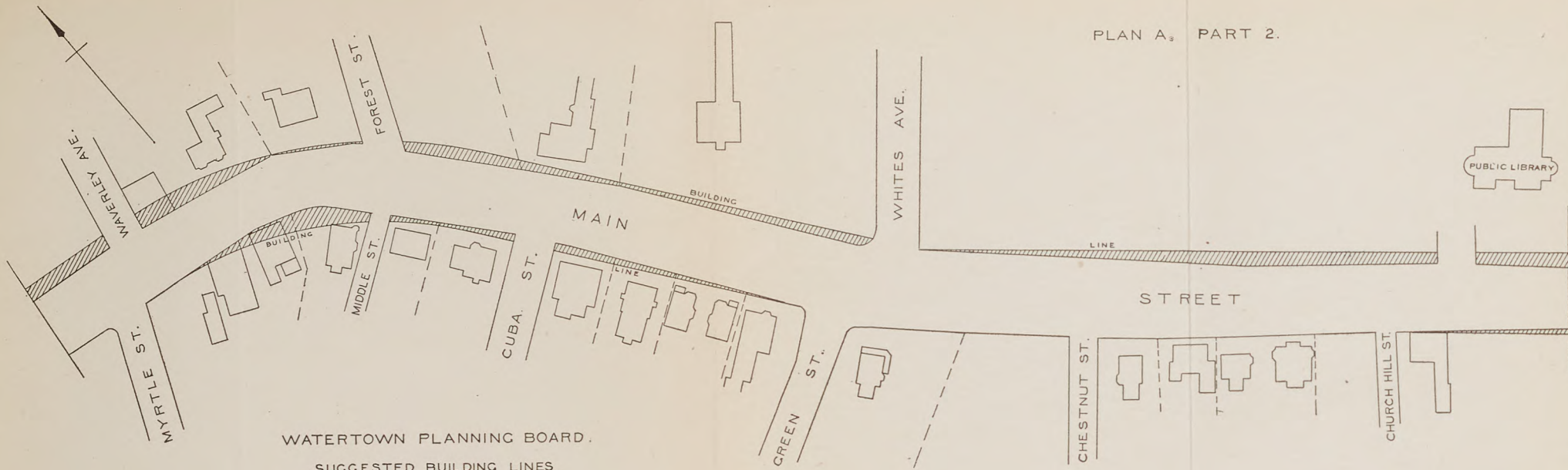
MABEL TABOR LUFKIN.







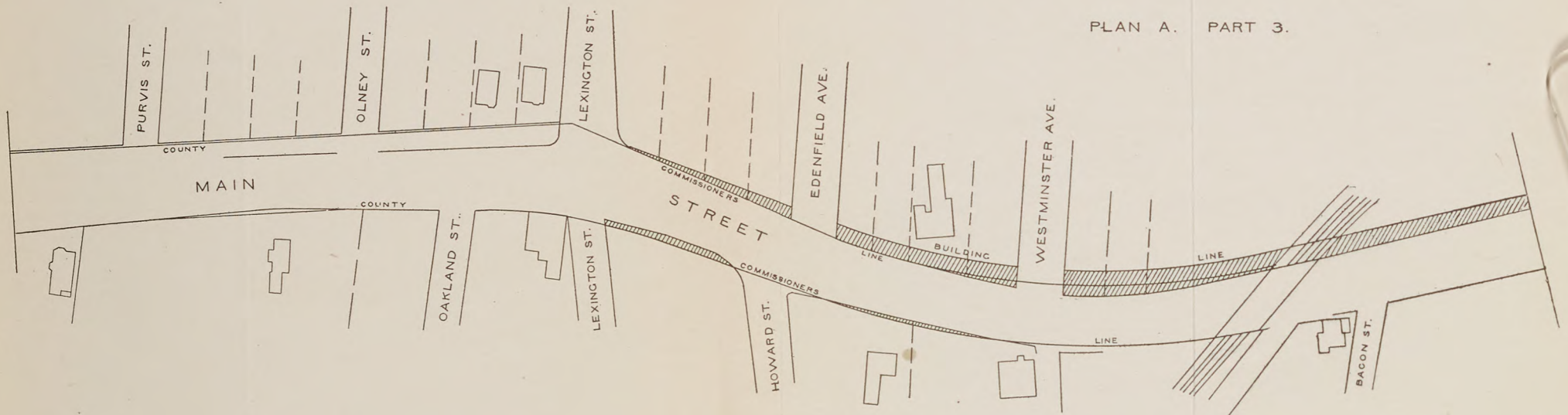
PLAN A. PART 2.



WATERTOWN PLANNING BOARD.  
 SUGGESTED BUILDING LINES  
 ON  
 MAIN STREET.

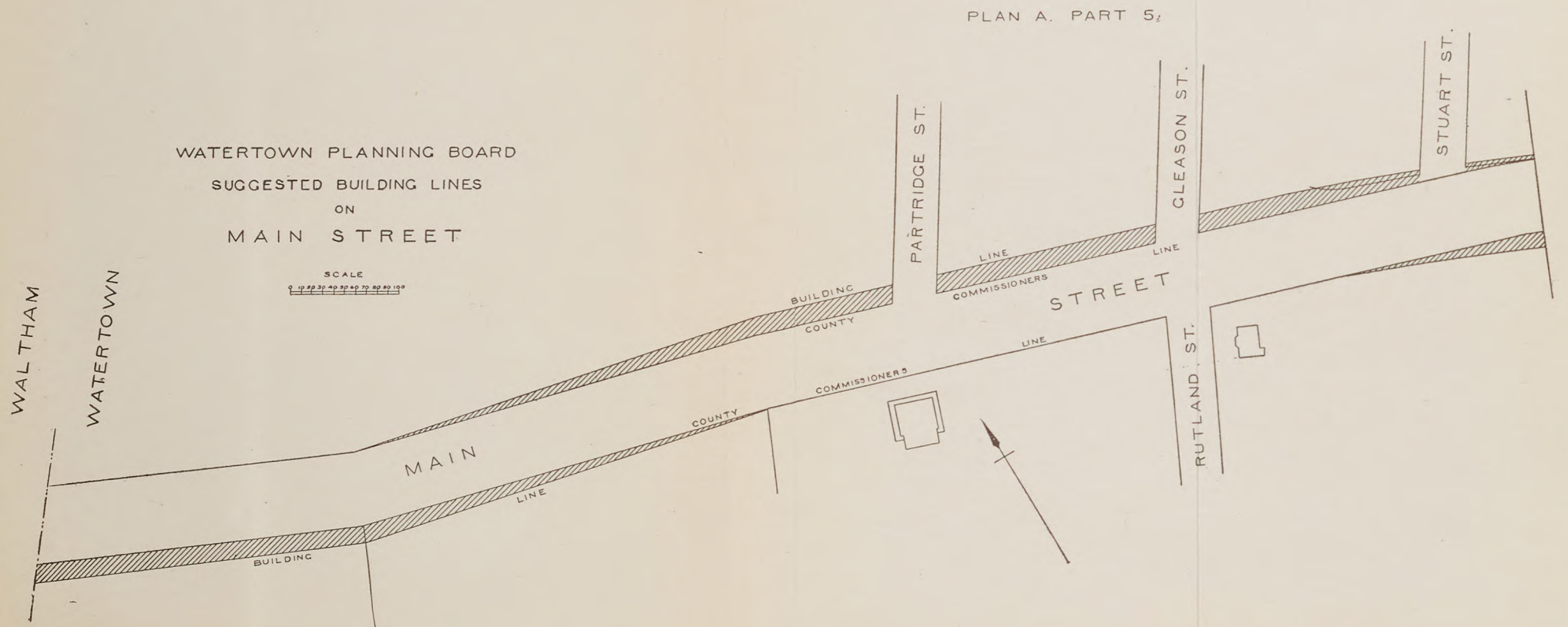
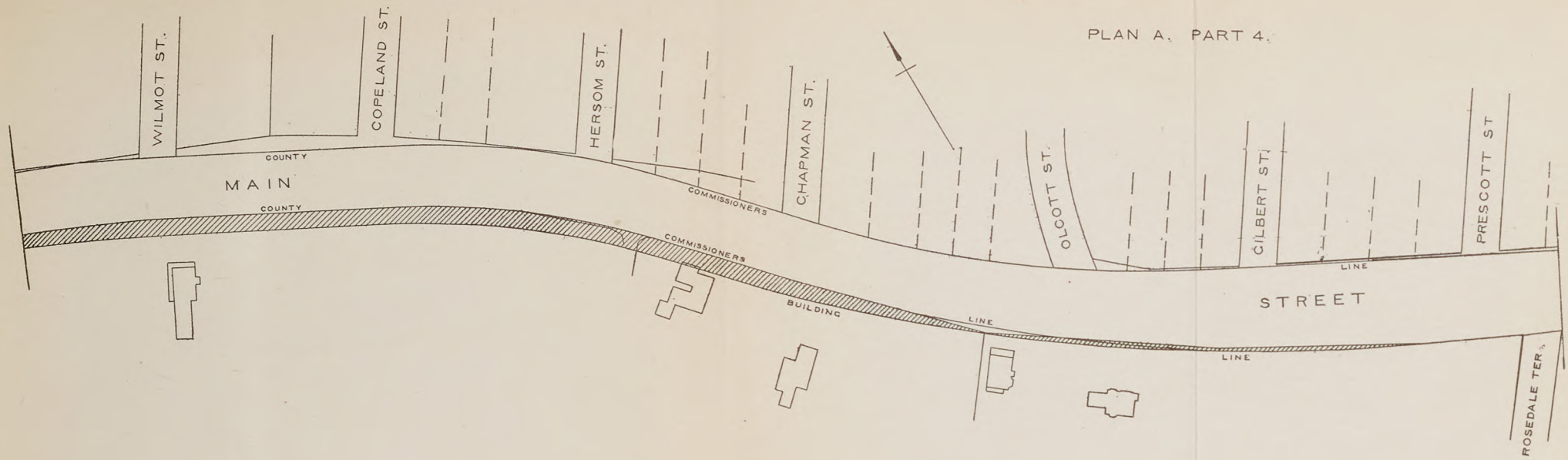
SCALE,  
 0 10 20 30 40 50 60 70 80 90 100

PLAN A. PART 3.



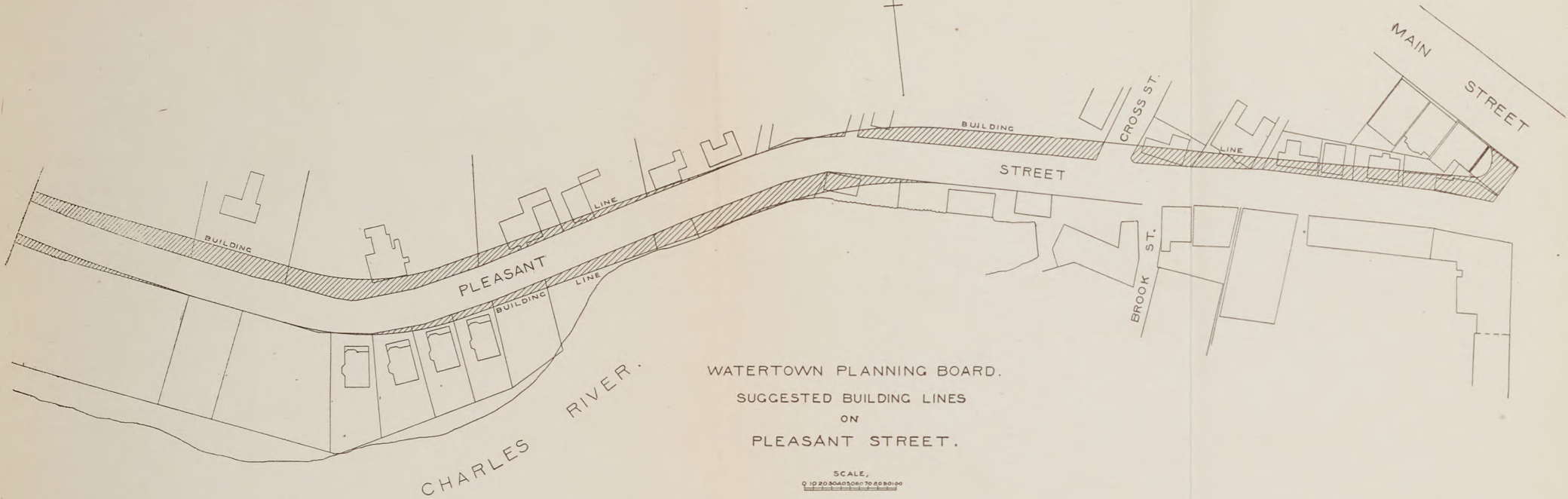








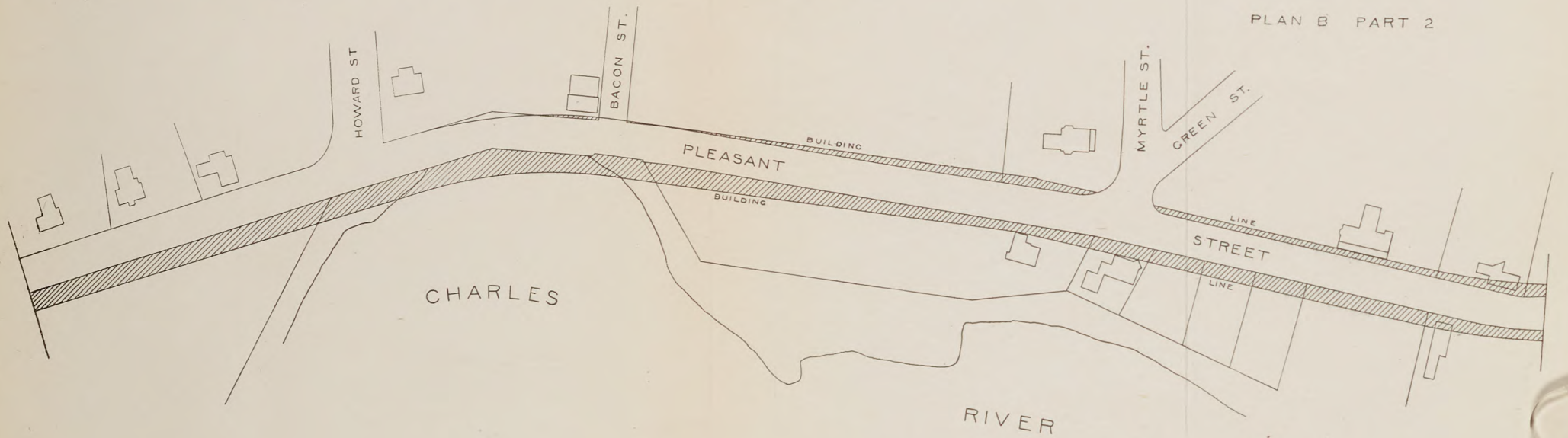
PLAN B. PART I.



WATERTOWN PLANNING BOARD.  
 SUGGESTED BUILDING LINES  
 ON  
 PLEASANT STREET.

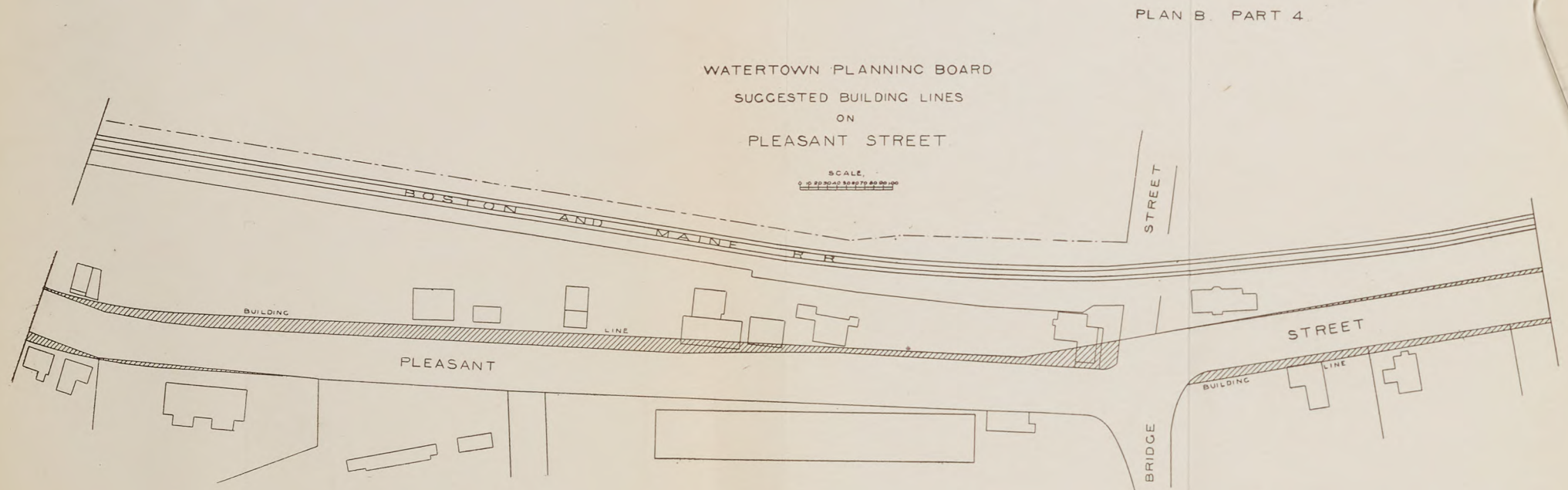
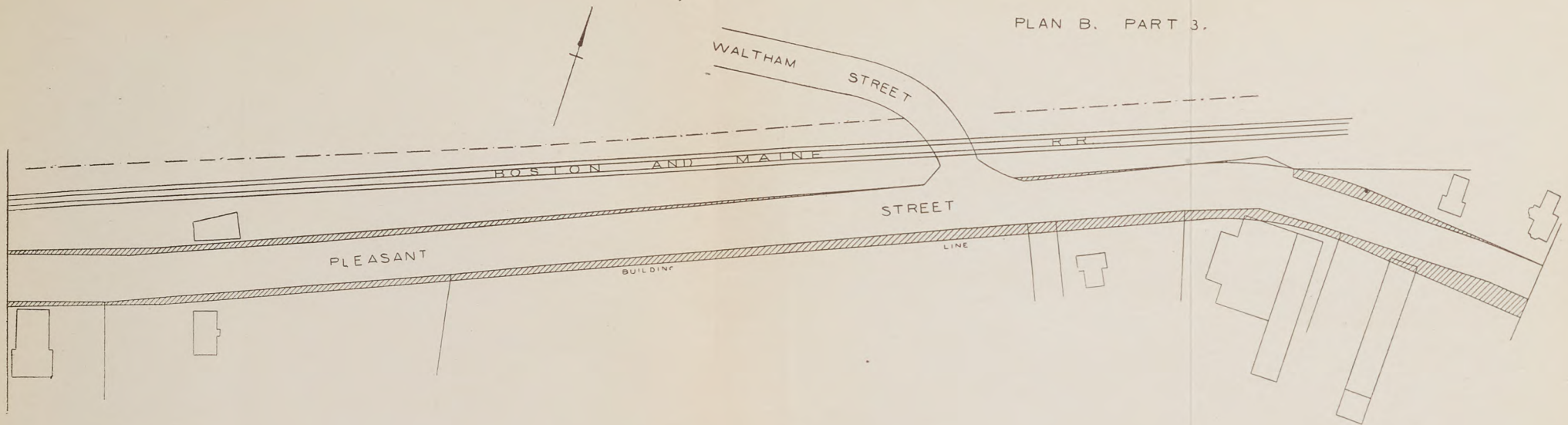
SCALE,  
 1" = 20' & 1/2" = 100'

PLAN B PART 2



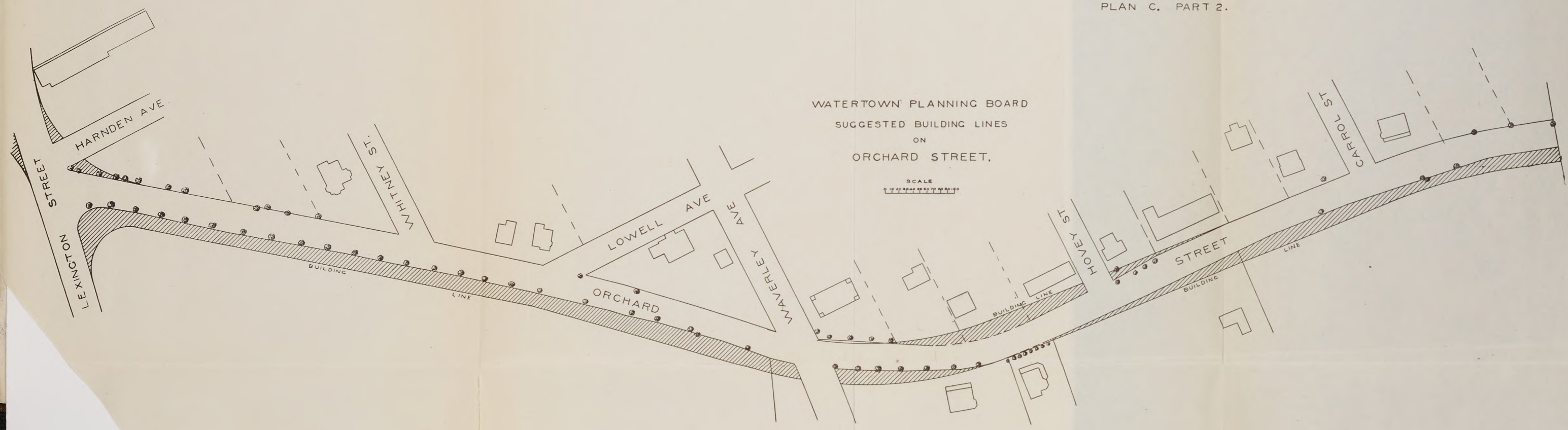
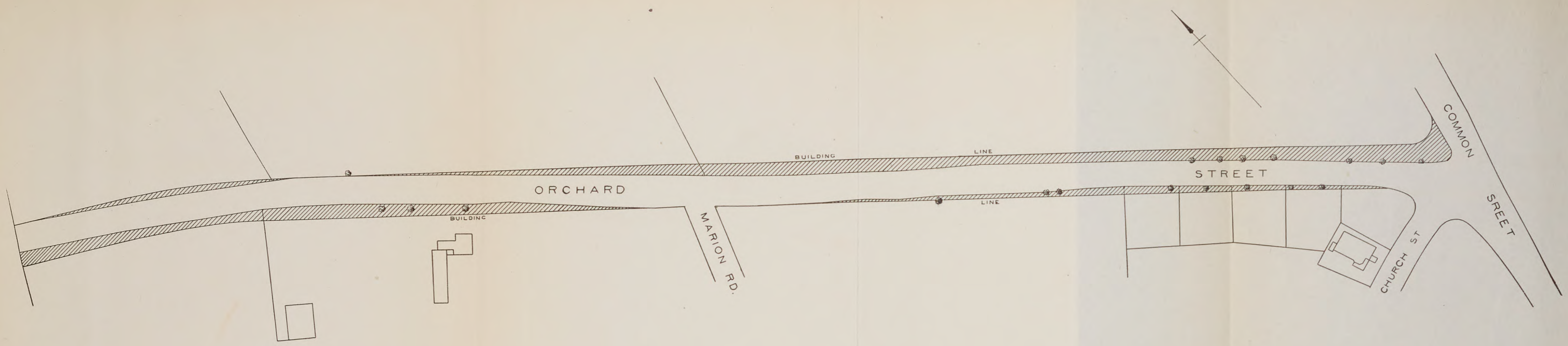












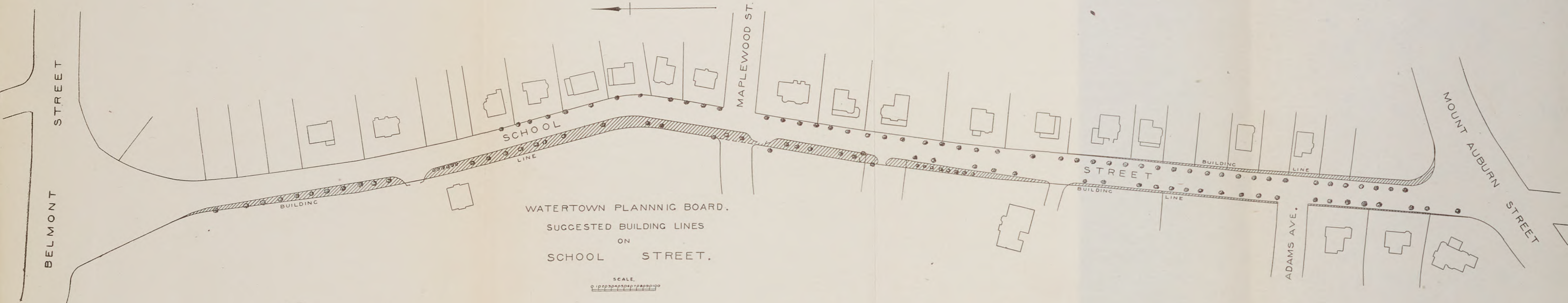
WATERTOWN PLANNING BOARD  
 SUGGESTED BUILDING LINES  
 ON  
 ORCHARD STREET.

SCALE  
 0 10 20 30 40 50 60 70 80 90 100





PLAN E



WATERTOWN PLANNING BOARD.  
SUGGESTED BUILDING LINES  
ON  
SCHOOL STREET.

SCALE  
0 10 20 30 40 50 60 70 80 90 100



The Taxable Valuation  
OF THE  
REAL AND PERSONAL ESTATES  
WITH THE  
AMOUNT OF TAX  
IN THE  
Town of Watertown  
FOR THE YEAR 1914



PRESS OF MURRAY AND EMERY COMPANY  
KENDALL SQUARE  
CAMBRIDGE

PROPERTY TAX LIST

Name and Residence of Person Assessed.	Location of Property.	Aggregate Personal Estate.	Dwellings.	Blocks.	Stables.	Sheds.	Value.	Section.	Block.	Division.	Plan Lot.	Feet of Land.	Value.	Total Value of Real Estate.	Tax on Real Estate.	Aggregate Tax.
Abbott, Alice G., 16 Franklin.....			1		1		3600 500	10 20	10	17		13540	2700	6800	144 16	144 16
Abbott, Charles M., 16 Columbia.....	Broadway	1300	1				3000	11 2	4	2		9456 27612	1050 2500	4050 2500	85 86 53 00	113 42 53 00
Abbott, Jane A., 57 Parker.....			1				2800	10 14	3	21		7462	950	3750	79 50	79 50
Abbott, Sarah E., 34-36 Irving.....			2				2000	10 13	8			8200	1250	3250	68 90	68 90
34 Phillips			1				3500	10 15	6	10		9623	2400	5900	125 08	125 08
Aetna Mills Co.....		142000	1				2300	2 20	1			15360	1550	3850	81 62	3010 40
430 Pleasant			2				5000	2 20	3	3		77510	2000	3850	81 62	81 62
402-404 Pleasant			1				2300	2 20	4	4-5		49730	3400	7000	148 40	148 40
390 Pleasant	Waltham		1				2500	8 3	5a			116862	4500	5700	120 84	120 84
445 Pleasant			1				4000	8 5	10			17380	4250	4500	95 40	95 40
516-522 Pleasant			2	1			2000	8 8	1			36380	2900	6900	90 10	90 10
498-504 Pleasant			1				1000	8 8	1							
510 Pleasant			1				500	8 8	2			31220	3100	6600	139 92	139 92
512 Pleasant			1				1000	8 8	3			48250	1500	1500	31 80	31 80
Counting Room.....			1				1000	8 8	5			32280	1000	1000	21 20	21 20
Mill Building.....			1				2000	8 8	6			19220	1500	4500	95 40	95 40
Stable.....							30000									
Boilers.....							500									
							4000									



## PROPERTY TAX LIST

Name and Residence of Person Assessed.	Location of Property.	Aggregate Personal Estate.	Dwellings.	Blocks.	Stables.	Sheds.	Value.	Section.	Block.	Division.	Plan Lot.	Feet of Land.	Value.	Total Value of Real Estate.	Tax on Real Estate.	Aggregate Tax.
Alleparmakian, Persape, 35 Elton ave . . . . . Bakery . . . . .			1				3000 900	12 27	11	11	28	8800	1100	5000	106 00	106 00
Alles, John, 453 Mt. Auburn . . . . . School		26500						12 1	11	11	64	11250	1200	1200	25 44	561 80
	453 Mt. Auburn		1				18000	12 1	1	1	35	22205	4400	22400	474 88	474 88
Alles, William H., 453 Mt. Auburn . . . . .		1400						3 31	6	6	49	7241	350	2850	60 42	60 42
Alt, Julia, et al., 231-233 Palfrey . . . . .																
Ames Alvina R., 160 Winsor ave . . . . .			2				6000									
	Garage . . . . .						700	11 31	18	18	158	6750	1100	7800	165 36	165 36
Ames, Louis H., 160 Winsor ave . . . . .		1000														21 20
Ananian, Charles, 29 Nichols ave . . . . .		300														6 36
Anderson, Broe J., 116 Hillside road . . . . .			3				6000	11 33	37	37	16	4250	400	6400	135 68	135 68
Anderson, Ida C., Belmont . . . . .			2				6000	11 33	20	20	41	4106	800	6800	144 16	144 16
Anderson, Marie K., 27 Wilmot . . . . .			2				3000	6 16	22	22	23	10200	400	3400	72 08	72 08
Andrews, Ann . . . . . 44 Cottage			1		1		2000 500	16 19	5	5		4020	200	2700	57 24	57 24
Andrews, Austin H. . . . .		1000														21 20

PROPERTY TAX LIST

Andrews, Edith P. .... 43 Franklin	1	1	2700	10	19	10	16500	2600	8100	171 72	171 72
Andrews, Elizabeth C., Barnard ave. ....	1	1	2800	8	12	9718	1000	5000	106 00	106 00	106 00
Andrews, Mary G., 44-46 Parker .....	2	2	4000	11	11	10157	1500	4700	99 64	99 64	99 64
Angelo, Frank .....	500		3200	10	16						10 60
Annis, Andrew M., Lexington .....				3	58	5	2850	150	150	3 18	3 18
Anjoorian, Aharon and Woolahajian. Hagop, 16 Etton ave .....	1	1	2500	12	28	16	7550	950	3450	73 14	73 14
Appleby, Charles E., 11 Upland road .....	1	1	3000	11	37	19	7750	1000	4000	84 80	84 80
Applin, Lillian L., 31 Barnard ave .....	2	2	4500	11	8	13	8978	1100	5600	118 72	118 72
Aprahamian, Elizabeth, et al. .... House and store building .....	1	1	2500								
Aprahamian, Manooq .....	800		4500	15	2	20	8801	1800	8800	186 56	186 56
Archibald, Elmer E. .... 252 School	2200	1	6500								16 96
Garage .....				2							46 64
Argiro, Rocco, 12 Keith .....			300	11	2	6	10674	2100	8900	188 68	188 68
Armennaugh, Peter, 25 Nichols ave. ....	400		1500	16	1	21	3258	300	1800	38 16	38 16
											8 48



## PROPERTY TAX LIST

Name and Residence of Person Assessed.	Location of Property.	Aggregate Personal Estate.	Dwellings.	Blocks.	Stables.	Sheds.	Value.	Section.	Block.	Division.	Plan Lot.	Feet of Land.	Value.	Total Real Value of Estate.	Tax on Real Estate.	Aggregate Tax.
Arzire Grocery Co.		650														13 78
Asadoorian, Sarkis		500														10 60
Babcock, Hope A., 115 Summer			1				3300	3 23	16			5850	850	6150	130 38	130 38
Baccadora, Salvatore and Concetta G., 11-13 Forest			2				1800	3 38	4			14354	750	2550	54 06	54 06
Bachmann, Otto, 47 Capitol		500					3200	1 9	26		34a	4364	750	3950	83 74	83 74
Bachmann, Pauline, 47 Capitol							9000	10 20	8			14519	2350	11850	251 22	251 22
Bailey, Adelaide M., heirs or devisees of, 14 Centre			1		1		500	10 20	8							
Bailey, Ambrose C.			1		1		2100	1 2	10			5408	850	3350	71 02	71 02
	46 Williams						400	1 8	11		9	5442	1050	5750	121 90	121 90
	20 Union		2				4700	1 8	11							
Bailey, Frank Metal, 288 Mt. Auburn			1				3000	11 6	1			115151	14500	17500	371 00	371 00
Bailey, Frank O.		2250					7000									47 70
	262 Mt. Auburn		1				700	11 5	5		44	12262	3000	10700	226 84	226 84
Garage																
Bailey, James		1000	1		1		3000									21 20
	34 Washburn						700									
Garage							200	10 19	5		34	6500	1000	4900	103 88	103 88
	rear Franklin							10 19	11a			56800	1000	1000	21 20	21 20

PROPERTY TAX LIST

Bailey, John, 44-46 Washburn. ....	2	3800	10 19	2	7590	1100	4900	103 88	103 88
Bake, William, 100 Beechwood ave. ....	1	2800	9 12	18	5113	500	3300	69 96	69 96
Baratta, Francesco P., 265-267 Palfrey ...	2	1800	3 44	7	8000	400	2200	46 64	46 64
Barclay, Alexander H., 11 Cedar. ....	2	4500	10 24	1	8244	700	5200	110 24	110 24
15 Cedar	1	3200	10 24	2	5480	600	3800	80 56	80 56
Barker, Eliza J., heirs or devisees of, 135 Mt. Auburn. ....	1	4000	10 15	1	9861	3350	7350	155 82	155 82
Barker, Susie, 13 Oliver. ....	1	3800	3 13	2	8067	1500	5300	112 36	112 36
Barker, Willard, 365 Orchard. ....	1	2000	4 4	12	7250	450	2450	51 94	51 94
Barnard, Charlotte C., 16 Otis. ....	1	3500							
Garage. ....		300	10 18	11	7670	1900	5700	120 84	120 84
Barnard, Irva M., 114 Langdon ave. ....	2	5500	11 32	34	4500	700	6200	131 44	131 44
Barnes, Elizabeth A., heirs or devisees of, 83 Main. ....	1	1000							
Store. ....		600	3 19	7	4992	5700	7300	154 76	154 76
Barr, David L., 7 Melville ter. ....	2	3500	1 11	6	3174	500	4000	84 80	84 80
Barrett, Deborah M., 540 Main. ....	1	3000	7 10	2a	4000	400	3400	72 08	72 08
Barrett, George W., 32 Mt. Auburn. ....	100								2 12
Barrett, John P. and Ellen A., Main. ....	1	3000	7 10	1	280445	5500	5500	116 60	116 60
536 Main		1000	7 10	2	199515	3500	7500	159 00	159 00

PROPERTY TAX LIST

Name and Residence of Person Assessed.	Location of Property.	Aggregate Personal Rate.	Dwellings	Blocks	Stables	Sheds.	Value.	Section.	Block.	Division.	Plan Lot.	Feet of Land.	Value.	Total Real Value of Rate.	Tax on Real Rate.	Aggregate Tax.
Barrett, John, off Waltham.....								7	8	8	3	10400	200	200	4 24	4 24
	Waltham							7	8	9	4	10400	200	200	4 24	4 24
								7	8	10	5	13000	150	150	3 18	3 18
								7	11	1		141903	2000	2000	42 40	42 40
Barrett, Peter P., 536 Main.....		400														8 48
Barry, Ellen M., 31-33 Bacon.....			2				3200	217	217	6		4705	250	3450	73 14	73 14
								2	17	7		1793	100	100	2 12	2 12
Barry, Hannah F. and Margaret A., 11 Maple.....			1		1		3400	1	2	2		8887	1600	5000	106 00	106 00
Barry, Johanna J., 32 Bacon.....			1		1		2500	215	8	8		4376	250	3050	64 66	64 66
Barry, Mary A. and Catherine L., 40 Forest.....			1				300	341	7	13		8847	500	1700	36 04	36 04
Barson, Stevens, 11 Yukon ave.....			1		1		1800	1237	12	11		2535	250	2550	54 06	54 06
							500									
Barson, Stevens and Varter, Osceola ave..								1237	6	10		2896	200	200	4 24	4 24
Bartels, George L., 307 Waverley ave....			1				2500	410	7	38		11805	900	3400	72 08	72 08
Barton, Samuel M., cor. Harnden ave and Whitney st.....																
	Harnden ave							43	1	12		10450	500	500	10 60	10 60
	Orchard							43	2	11		10450	500	500	10 60	10 60
								43	3	5		14450	850	850	18 02	18 02
								43	4	13		8331	400	400	8 48	8 48
							4000	43	5	14		14384	950	4950	104 94	104 94



PROPERTY TAX LIST

Name and Residence of Person Assessed.	Location of Property.	Aggregate Personal Estate.	Dwellings.	Blocks.	Stables.	Sheds.	Value.	Section.	Block.	Division.	Plan Lot.	Feet of Land.	Value.	Total Value of Real Estate.	Tax on Real Estate.	Aggregate Tax.
Beatrice, Antonio, Cozy.....	.....			3 36				3 36	10	H		4450	200	200	4 24	4 24
				3 36				3 36	11	G		4385	200	200	4 24	4 24
				3 36				3 36	14	D		3765	150	150	3 18	3 18
				3 36				3 36	15	C		4335	200	200	4 24	4 24
	7 Cozy		1	2000										2650	56 18	56 18
				400		1										
				1500												
	195 Summer		1	2500										4300	91 16	91 16
Beattic, James A., 141 Marshall.....	.....		1	2800				3 12	4	65		7787	950	3750	79 50	79 50
Beckmann, Luna W., 645 Belmont.....	.....		1	3000				5 16	5			9130	750	3750	79 50	79 50
Becklund, Emil and ux. Anna C., Highland ave.....	.....		1	2200				6 21	3	21		7294	250	2450	51 94	51 94
Belding, Frank O., 58 Bates road.....	.....		1	5800				11 3	2	10		5962	900	6700	142 04	142 04
Bemis Rubber Co.....	.....	10000		6000				8 3	6			82480	4000	10000	212 00	212 00
	Mill building, 76 Stanley ave.....															
Bemis, Georgianna E., 73 Morse.....	.....		1	2000				1 10	32	9		13171	1600	3900	82 68	82 68
				300		1										
Benger, Joseph and ux. Beatrice, Stuart... 58 Wilmot	.....		1	1900				6 17	3	27		7500	300	300	6 36	6 36
								6 17	20	15		10000	400	2300	48 76	48 76
Benger, Robert and ux. Cora T., 53 Wilmot.....	.....		1	2000				6 16	25b	25c		10126	700	2700	57 24	57 24

PROPERTY TAX LIST

Benjamin, Charles W.....	1000												21	20
Bennett, Edward K.....	400												8	48
<i>Benson, John, 70 Dexter av., Edenfield ave.</i>													2	12
													2	12
													2	12
Bent, Charles F., admr. est. John E. Fifield	1700												36	04
Bent and Emerson.....	4000												84	80
Bent, Judson, and Stiles, Eveline, 39-41 Spring.....		2	2000	10	8	2	4750	950	2950	62	54	62	54	
		2	3000											
		1	1800											
			350	10	8	3	20250	4100	9250	196	10	196	10	
Bent, Luther, & Co.....	5800												122	96
Store building, 70 Main.....			4000	2	3	3	4114	8200	12200	258	64	258	64	
Benyon, Cora M., 23-25 Fifth ave.....		2	3500	123	7	A	21855	1700	5200	110	24	110	24	
		1	5000	124	2		29280	3000	8000	169	60	169	60	
		2	3500	324	15		8666	1100	4600	97	52	97	52	
		2	3500	10	6	11	7155	1450	4950	104	94	104	94	
Benyon, George H., 111 Watertown.....	400												8	48
Beradine, Fred, Perry.....		1	1000	520	27	281	2324	150	150	3	18	3	18	
			520	28	280		3100	150	1150	24	38	24	38	

PROPERTY TAX LIST

Name and Residence of Person Assessed.	Location of Property.	Aggregate Personal Estate.	Dwellings.	Blocks.	Stables.	Sheds.	Value.	Section.	Block.	Division.	Plan Lot.	Pct of Land.	Value.	Total Value of Real Estate.	Tax on Real Estate.	Aggregate Tax.
Beradine, Fred, and Cafarella, Catlane, James.																
	Perry															
	Russell															
Bergman, Carl H., Laurel.			2	12 9			4500	12 9	2 1	1a		992	100	100	2 12	2 12
Berks, Minetta B., 30 Katherine road.			1	4000	3 10		4000	3 10	7 19		6218	950	5000	106 00	2 12	106 00
Berks, Pliney W.		400														8 48
Berry, Frank J., heirs or devisees of, Berry, Sarah H., extr.		1350	2	3000	9 6		3000	9 6	23		7200	1100	4100	86 92	28 62	86 92
	60-62 Riverside		2	3000	9 6		3000	9 6	24		6900	1050	4050	85 86	85 86	85 86
	64-66 Riverside		2	3000	9 7		3000	9 7	7		7748	950	3950	83 74	83 74	83 74
	30-32 Ladd		2	4200	9 7		4200	9 7	6 8		6000	600	4800	101 76	101 76	101 76
	26 Ladd		1	1200	10 4		1200	10 4	4		4580	900	2100	44 52	44 52	44 52
	54 Arsenal		2	3000	10 8		3000	10 8	6		3460	700	3700	78 44	78 44	78 44
	6-8 Summer		1	3000	10 15		3000	10 15	9		7556	1900	4900	103 88	103 88	103 88
	12 Phillips															
Berry, Horace P.		100														2 12
Berry, Margaret E., 33 Capitol Garage.			1	2800	1 9		2800	1 9	23		4750	950	3850	81 62	81 62	81 62

PROPERTY TAX LIST

Berry, Sarah M., 124 Fayette. . . . .	1	1	3400 600	336 23	9945	1000	5000	106 00	106 00
Berry, Thomas E., 18 Sumner. . . . .	1	1	1000	10 8 4	4048	650	1650	34 98	34 98
Beverstock, Amos R., 12 Dwight. . . . .	1	1	2000	523 11 523 12	2700 2500	300 150	2300 150	48 76 3 18	48 76 3 18
Bianco, Giambattista, 356 Main. . . . .	1	1	2000	1315 2	5479	700	2700	57 24	57 24
Bill, Annie O., 63 Parker. . . . .	3	3	5800 3000	1014 4	6512	700	9500	201 40	201 40
Bill, Lock, et al., 106-108 Fayette. . . . .	2	2	2000	323 3	5936	750	2750	58 30	58 30
Bixby, Curtis W., 45 Oliver. . . . .	1	1	3500	313 7	7815	1200	4700	99 64	99 64
Blackwood, Andrew J., et ux., 17 Hazel. . . . .	1	1	2800	1220 13	5500	550	3350	71 02	71 02
Blaisdell, Ernest R., Brookline. . . . .	1	1	1000	551	17234	700	1700	36 04	36 04
Blieler, Charles J. . . . .	400							8 48	8 48
Blieler, Elizabeth, heirs or devisees of. . . . . 347 Arsenal	1300	1	2700 800 200 4000					27 56	27 56
Store and waiting room, Arsenal. . . . . 12-14 School	2	1	400	9 5 10	245610	14700	22800	483 36	483 36



PROPERTY TAX LIST

Name and Residence of Person Assessed.	Location of Property.	Aggregate Personal Estate.	Dwellings	Blocks.	Stables.	Sheds.	Value.	Section.	Block.	Division.	Plan Lot.	Pct of Land.	Value.	Total Value of Real Estate.	Tax on Real Estate.	Aggregate Tax.
Blieler, Fred.....	308 Lexington	1500	1				1000							18950	401 74	31 80
Fowl house.....							50									
Barn and shed.....							1500									
Piggery.....							200	5	1	1		790597	16200	18950	401 74	401 74
Bluestone, Gertrude, 17 Myrtle.....			1		1		1800	2	13	9	26	11520	1150	3250	68 90	68 90
Bluestone, Morris, 17 Myrtle.....		300					300									6 36
Boghosion, D.....	68-70 Bigelow ave	500	2				2000	12	29	9	12	9630	650	2650	56 18	10 68
Bolton, Anna L., Common.....			1				4200	3	8	1	5	8919	1000	5200	110 24	56 18
Boone, Alice Mae, 146 Spring.....			1				3000	3	6	13	13	6500	1300	4300	91 16	91 16
Boucher, Joseph A., Irving Garage.....		200	3				9600	10	12	7		8550	2400	12000	254 40	4 24
Boudret, Albany, and Masse, Jean B., 404 Main.....			1		1		1500			4		28523	2850	4650	98 58	98 58
							300	21	6							
Bowlby, Lillie W., Sycamore.....										7	144	465	not assessed			
Bowen, Laura G., 131 Marshall.....			1				3000	3	12	2	63	7492	1150	4150	87 98	87 98

PROPERTY TAX LIST

Bowles, George W., 24 Brook.....	1					1600	100	600	12 72	12 72
Boyer, George S., 40 Langdon ave.....	500	1	500	2 2	8	7125	1350	63350	10 60	134 62
Boyle, John.....	300		5000	11 35	26				134 62	
Boyle, John, et al., 616 Main.....	1		1500						6 36	
Boyle, Michael, 293-295 Arsenal.....	2	1	1000	7 5	2	780409	9500	12000	254 40	254 40
Boynton, Emma D., Bates road.....			3000	9 5	7	12400	1000	4000	84 80	84 80
Brackett, Lillian B., 51 Fayette.....	1			11 5	9	6489	1000	1000	21 20	21 20
Bradley, Annie M., heirs or devisees of, 198 Summer.....	1		1500	3 15	1	7830	1150	2650	56 18	56 18
Bransfield, Jeremiah S.....	200		500	3 37	7	8002	100	600	12 72	12 72
Bransfield, Margaret, 29 Capitol Garage.....	1		2400						4 24	
Breed, Stella E., 361 School.....	1		100	1 9	22	4750	950	3450	73 14	73 14
Breslin, Theodore J.....	500		4000							
Brickley, Mary F., 208 North Beacon.....	2		150	11 31	5	5779	1050	5200	110 24	110 24
Bridges, John A., 49 Marion rd.....	1		4000	9 4	43	3809	500	4500	95 40	95 40
			2800	3 10	4	7254	1100	3900	82 68	82 68

PROPERTY TAX LIST

Name and Residence of Person Assessed.	Location of Property.	Aggregate Personal Estate.	Dwellings.	Blocks.	Stables.	Sheds.	Value.	Section.	Block.	Division.	Plan Lot.	Rect of Land.	Value.	Total Value of Real Estate.	Tax on Real Estate.	Aggregate Tax.
Brigham, Charles	North Beacon 95-97 Irving Irving off Irving rear North Beacon North Beacon Walnut 26-28 Marshall Walnut Garfield Mt. Auburn Garfield	46400	2				3500	9 7 16	7 7 16	1 16	13 17	4186 5232	500 650	500 4150	10 60 87 98	983 68 87 98
								9 7 17	7 17	17	3100	400	8 48	8 48		
								9 7 18	7 18	18	2852	350	7 42	7 42		
								9 7 19	7 19	18	6528	850	18 02	18 02		
								9 7 20	7 20	17	3072	400	8 48	8 48		
								9 7 22	7 22	14	3240	350	7 42	7 42		
								9 7 23	7 23	15	3956	500	10 60	10 60		
								9 7 24	7 24	14	4400	550	11 66	11 66		
								10 24 9	10 24 9	11	8400	400	8 48	8 48		
								10 24 12	10 24 12	9	6590	350	7 42	7 42		
Studio, 84 Garfield. House. Garage.							1500	11 5 4	5 4	43	10471	2100	2100	44 52	44 52	43 46
							10000	11 6 2	6 2	1	9700	2050	43 46	43 46		
							2500	11 7 2	7 2	38	18335	2500	53 00	53 00		
Brigham, Harry W., 2 Brigham							4500	11 12 1	12 1		8725	650	650	13 78	13 78	13 78
							10000	11 12 4	12 4	20	65800	7500	455 80	455 80		
Brine, Edward D., 11 Eliot		10800	1					11 13 1	13 1	21	22771	2200	2200	46 64	46 64	46 64
								11 6 9	6 9	8	8552	1100	23 32	23 32		
							4500	11 6 10	6 10	9	7419	1100	1100	118 72	118 72	118 72
																228 96

PROPERTY TAX LIST

Brodeen, Selma G., 113 Langdon ave. . . . .	1	5000	11 33	8	53	4250	700	5700	120 84	120 84
Broe, Catherine T., et al., 32 Capitol. . . . .	1	2500	1 10	15	4	500	1000	3500	74 20	74 20
Bronkie, Frederick A., 36-38 Boyd . . . . .	2	4500	1 12	3		4760	950	5450	115 54	115 54
Brooks, Helen W., 97 Langdon ave. . . . .	1	3500	11 33	4	57	5253	750	4250	90 10	90 10
Brooks, Lyman W. . . . .	300									6 36
Brooks, Sarah L. J., 99 Russell ave. . . . .	1	2400	100 11	7	7	21757	3500	6000	127 20	127 20
Brown, Ariel E., Harrington . . . . .	1	600	5 28	56	318	2500	100	700	14 84	14 84
			5 28	57	319	2500	100	100	2 12	2 12
			5 28	58	320	2500	100	100	2 12	2 12
	1	3500	5 28	61	323	2673	200	3700	78 44	78 44
			5 28	62	324	2602	200	200	4 24	4 24
Brown, Charles Jewell, 211 Orchard. . . . .	1	1500	4 7	11	104	23369	1100	2600	55 12	55 12
Brown, Delia A., Russell ave. . . . .	1500									31 80
Brown, Ella M., 100-102 Summer. . . . .	2	1500	3 18	4		15090	1500	3000	63 60	63 60
Brown, Ellen, 48 Whitney. . . . .	1	2000	300 4	1	7	11437	700	3100	65 72	65 72
Brown, Guy E., Irma ave. . . . .			11 38	23	15	3975	600	6600	139 92	139 92
Brown, Hamlen D. . . . .	700									14 84
Brown, Lewis E., 15 Fayette. . . . .	1	2000	3 4	3		10112	1500	3500	74 20	74 20

## PROPERTY TAX LIST

Name and Residence of Person Assessed.	Location of Property.	Aggregate Personal Estate.	Dwellings.	Blocks.	Stables.	Sheds.	Value.	Section.	Block.	Division.	Plan Lot.	Feet of Land.	Value.	Total Value of Real Estate.	Tax on Real Estate.	Aggregate Tax.
Brown, Mary F., 313 Lexington	876 Belmont		1				4000	4	1	7	2	14473	850	4850	102 82	102 82
	rear Belmont		1				2500	4	1	8	1	8955	550	3050	64 66	64 66
									4	1	6	11648	800	800	16 96	16 96
									4	1	8	10450	600	600	12 72	12 72
Brown, Walter W., 18 Harrington			1				1800									
					1		200	5	28	5	316	5000	300	2300	48 76	48 76
Bruce, Eric G., 16 James			1				1000	5	26	3	337	2700	250	1250	26 50	26 50
	Russell						526	4	338	4	338	2700	100	100	2 12	2 12
							526	12	346	12	346	2083				
Bryant, Alice T., Harrington			1				1500	5	26	6	371	5000	250	1750	37 10	37 10
Bryant, Arthur P., 59 Garfield		1000														21 20
Buchan, William, Nichols ave.	72 Nichols ave		1				3000	12	31	6	94	9761	1000	1000	21 20	21 20
Buchanan, Daniel, 52 Phillips			1		1		200	12	31	7	95	8284	1000	4200	89 04	89 04
Buckley, Honora M., 8-10 Maple			1				2800	10	14	8	12	4453	550	3350	71 02	71 02
Buffum, Albert F.		250	2				4500	1	3	10		7200	1450	5950	126 14	126 14
Buffum, Anna M., 33 Hillside rd.			1				4500	11	37	7	3	9450	1700	6200	131 44	131 44
Bullock, Katherine M., 10 Winsor ave.			1				6000	11	34	32	193	7200	1300	7300	154 76	154 76

PROPERTY TAX LIST

100	Burnstead, Mabelle W.....	1	3500	3 10	10	22	8671	1000	4500	95 40	2 12
	Burbank, Annie E., Katherine rd.....	1	3500	3 25	7	4	6286	800	4300	91 16	95 40
	Burgess, Harriet A., 142 Palfrey.....	1	3800	10 25	18		8000	800	4600	97 52	91 16
	Burke, Edward F., 76 Spruce.....	1									97 52
1200	Burke, John, Church.....										25 44
	Burke, Mary A., Union.....	1	5000	1 17	3	106	6475	900	5900	125 08	125 08
	Burke, Susan, 51 Olney.....	1	1500	6 1	17	33	4000	250	1750	37 10	37 10
	Burke, William, 235-237 Pleasant.....	2	1300	2 17	3		9000	450	1750	37 10	37 10
	425 Main	1	1500	3 57	27	202	7625	750	7250	47 70	47 70
	Howard	2	2500	7 16	8	6	3589	350	2850	60 42	60 42
	Burnett, Annie C., Pequossette.....	1	3000	9 13	17	50	5000	500	3500	74 20	74 20
	Burnham, Henry C., Ladd.....	1	3400	9 7	3	12	7296	750	4150	87 98	87 98
	Burns, Alice J., 291 Main.....	1	1800								
	House and store, 295-297 Main.....	1	3000	3 38	3		14936	1800	6600	139 92	139 92
	Burns, Catherine, 60 North Beacon.....	1	1500	9 1	13		4330	850	2050	43 46	43 46
	Burns, Edward M., 390 Arsenal.....	2	2000	12 13	2		6536	650	2650	56 18	56 18
	Burns, Hannah C., 571 Mt. Auburn.....	1	2500								
		1	600	12 26	2	53	8285	1650	4750	100 70	100 70
	Burns, Joseph A. and Mary E., 126 Main	1	1800	12 4	5		7425	2000	3800	80 56	80 56
	Burns, Joseph M., heirs or devisees of....	1	1700								
	410 Arsenal	2	2500	12 13	3		50714	3000	7200	152 64	152 64

## PROPERTY TAX LIST

Name and Residence of Person Assessed.	Location of Property.	Aggregate Personal Estate.	Dwellings.	Blocks.	Stables.	Sheds.	Value.	Section.	Block.	Division.	Plan Lot.	Feet of Land.	Value.	Total Value of Real Estate.	Tax on Real Estate.	Aggregate Tax.
Burroughs, Elise W., 4 Winsor ave. . . . . Garage. . . . .			1				6000 200	11	34	33	194	9883	2000	8200	173 84	173 84
Burroughs, Stanley, 4 Winsor ave. . . . .		3200														67 84
Bustin, Esther A., 83 Franklin. . . . .			1				3000	10	19	18	32	9314	1300	4300	91 16	91 16
Bustin, Francis H., 93 Franklin. . . . .			1				2000	10	19	19	33	12556	1750	3750	79 50	79 50
Bustin, James T. . . . .		500														10 60
Summer 147 Dexter ave. and 33 Laurel			2				4500 5000	3	22	2	67	12123 8277	1250 1050	5750 6050	121 90 128 26	121 90 128 26
Butler, George F. . . . .		2200														46 64
Butters, Horatio. . . . .		3500	1		1		2500 1000		3	38	2	52640	4000	7500	159 00	159 00
273 Main																74 20
Cady, Annie M., 13-15 Howard. . . . .			2				2500	7	16	7	5	2918	300	2800	59 36	59 36
Cahill, David, 27-29 Union. . . . .			2				2800	1	7	12	92	4750	950	3750	79 50	79 50
Cahill, Margaret T. . . . .		2900														61 48
Factory, 97 Capitol. . . . .							1000	1	16	4	21	5976	300	1300	27 51	27 51
House, 93-95 Union. . . . .							5400	1	16	5	20	7708	950	6350	134 62	134 62
Union																13 78
House, 85-87 Union. . . . .							5000	1	17	1	108	6436	650	5650	119 78	119 78





PROPERTY TAX LIST

Name and Residence of Person Assessed.	Location of Property.	Aggregate Personal Estate.	Dwellings.	Blocks.	Stables.	Sheds.	Value.	Section.	Block.	Division.	Plan Lot.	Feet of Land.	Value.	Total Value of Real Estate.	Tax on Real Estate.	Aggregate Tax.
Cannon, Patrick J., Gilbert.	29-31 Gilbert		2				3000	6 4 11	6	11 116	4000	4000	200	200	4 24	4 24
Caragulian, Araxi G., 551 Mt. Auburn...			1				2600	6 4 12	12	117	4000	4000	200	3200	67 84	67 84
Carey, Thomas, heirs or devisees, 12 Bacon.....			1				1600	2 15 12	5	6	4300	4300	1000	3600	76 32	76 32
Carfora, Frank, 37-39 Quirk.....			2				2500	3 25 2	43	7792	8250	8250	450	2050	43 46	43 46
Carlson, Knut A., Warren.....								3 48 13	373	1800	1800	1800	50	50	1 06	1 06
								3 48 14	374	1800	1800	1800	50	50	1 06	1 06
								3 48 15	375	1800	1800	1800	50	50	1 06	1 06
	Laurel		2				4500	12 9 2a	2	4470	4470	4470	600	5100	108 12	108 12
Caney, Robert E., 49 Olney.....			1				1500	6 1 16	32	4000	4000	4000	250	1750	37 10	37 10
Carr, Rose C., 105 Laurel.....			1				2000	12 16 7	56	5700	5700	5700	550	2550	54 06	54 06
Carroll, Annie F., 26 Royal.....			1		1	1	3500	9 10 6	H	7740	7740	7740	950	5650	119 78	119 78
Carroll, Catherine B., 16-18 Cottage.....			2				1900	10 9 9		6740	6740	6740	650	2550	54 06	54 06
	17-19 Hearn		2				1200	16 16 6	7	7260	7260	7260	400	1600	33 92	33 92
	23-25 Cottage lane		2				1500	16 16 14		6229	6229	6229	300	1800	38 16	38 16
	11 Cottage lane		1				1000	16 16 19		4370	4370	4370	200	1200	25 44	25 44
Carroll, Catherine L., 13 Elton ave.....			1				3500	12 27 7		6077	6077	6077	900	4400	93 28	93 28
Carroll, James H., 26 Royal.....		1000														21 20

PROPERTY TAX LIST

1	1700	9	1	12		4720	950	2650	56 18	56 18
2	4200	9	10	11		9985	1250	5450	115 54	115 54
1	2500	4	4	6	20	10450	650	3150	66 78	66 78
1	3200	10	18	6	29	5605	1050	4250	90 10	90 10
1	3800	10	15	10	6	9507	3300	7100	150 52	150 52
1	2500	3	26	5		11692	750	3250	68 90	68 90
		16	2	15	17	5000	400	400	8 48	8 48
1	2500	16	2	14	6	4641	500	3000	63 60	63 60
2	3000	7	16	2		10000	1000	4000	84 80	84 80
1	2000	6	1	8	24	4000	300	2300	48 76	48 76
	4000									
	500	7	15	13	16 17	7689	800	5300	112 36	112 36
	20000								424 00	
	2000	11	8	4	3.4	24740	4250	16250	344 50	344 50
		11	8	17	H	9864	1000	1000	21 20	21 20
		11	8	18	I	9925	1000	1000	21 20	21 20
	3200									67 84

PROPERTY TAX LIST

Name and Residence of Person Assessed.	Location of Property.	Aggregate Personal Estate.	Dwellings.	Blocks.	Stables.	Sheds.	Value.	Section.	Block.	Division.	Plan Lot.	Pct of Land.	Value.	Total Value of Real Estate.	Real Estate Rate.	Tax on Real Estate.	Aggregate Tax.
Chamberlain, Willard C.	Russell ave	1000	1				9000	11	8	2	O	10257	1700	10700	10700	226 84	21 20
	Barnard ave							11	8	19	J	9978	1000	1000	1000	21 20	21 20
Chamberlain, Willard N., heirs or devisees of, 50 Bailey rd.			1				10000	11	6	11	10	18561	2750	14950	14950	316 94	316 94
Garage.	Mt. Auburn						2200	11	23	4	1	18017	2900	2900	2900	61 48	61 48
Chaney, John.		700															14 84
Charles, Alberto.		500															10 60
Chasas, Joseph, Copeland.			1				2200	6	16	1	373	4657	200	2400	2400	50 88	50 88
Chase, Charles O.							200										4 24
Chase, Louis M.		500															10 60
Chase, Margaret D., 6 Patten.			1				3500	10	6	12		5880	2050	5800	5800	122 96	122 96
Garage.							250										
Chase, S. Elizabeth, 115 Marshall.			1				4000	3	11	5	61	8800	1400	5400	5400	114 48	114 48
Cheaney, Elizabeth.		400															8 48
Churakian, Vartan, 89 Elm.			1				3000	12	37	25		11650	950	3950	3950	83 74	83 74
Church, Iva Gertrude, 122 Winsor ave.			1				5000	11	31	27	167	4500	500	5500	5500	116 60	116 60



## PROPERTY TAX LIST

Name and Residence of Person Assessed.	Location of Property.	Aggregate Personal Estate.	Dwellings.	Blocks.	Stables.	Sheds.	Value.	Section.	Block.	Division.	Plan Lot.	Pct of Land.	Value.	Total Value of Real Estate.	Tax on Real Estate.	Aggregate Tax.
Clement, Ralph.....	19 James	300	1				2500	5 25	5 25	25	359	5000	250	3000	63 60	6 36
	Walnut				1		250	10 24	10 24	10	10	2106	100	100	2 12	63 60
	Quimby							12 19	12 19	17	13	4557	450	450	9 54	9 54
Cleveland, Alfred E.....		1000														21 20
Cleveland, L. Sidney.....	24 Whitcomb	20300	3				2000	1 17	1 17	9		2490	200	2200	45 64	430 36
	15 Spring				1		3000	10 2	10 2	4		6020	7500	10500	222 60	45 64
	112 Russell ave		1				8500	500 11 11	500 11 11	8	9	26183	12800	12800	271 36	222 60
Garage.....							500									271 36
Cleveland, Minetta E., 299 School.....			1				5000	11 34	11 34	10	220	9779	1800	6800	144 16	144 16
Clifford, Daniel, 46-48 Cuba.....			2				3400	2 8	2 8	2		5284	550	3950	83 74	83 74
	22 Myrtle		1				2000	2 10	2 10	4		2450	250	2250	47 70	47 70
Clifford, Jeremiah N., Quirk.....			1				1000	3 43	3 43	4	56	5532	300	1300	27 56	27 56
			1				2800									
					1		300	3 43	3 43	5	57	4596	250	3350	71 02	71 02
Clifford, John J., 31-33 Pleasant.....			2				1500	2 3	2 3	14		2725	800	2300	48 76	48 76
	5-7 Cross		1				2000									
			1				700	2 3	2 3	15		2928	750	3450	73 14	73 14
Cobb, Fred H., 38 Barnard ave.....			1*				5500									
Garage.....							300	11 9	11 9	4	10	9194	1100	6900	146 28	146 28

PROPERTY TAX LIST

Coburn, Charles F., 2 Appleton.....	1	4200	11 37	2	8	6810	950	5150	109 18	109 18
Cocci, Carmine, 10 Lowell ave.....	1	2500 400	4 4 4 4	13 34 14 35		10450 10450	600 550	3500 550	74 20 11 66	74 20 11 66
Coffey, Annie G., 200 Summer.....	1	1000	3 37	8	3, 4	15462	950	1950	41 34	41 34
Coffey, John, 251-253 Pleasant.....	2	1500	2 18	2		24580	1250	2750	58 30	58 30
Coffey, Julia J., 7 Dexter ave.....	2	4500	12 25	6	7	4126	600	5100	108 12	108 12
Coffey, Michael, Hudson..... 127 Fayette	1	1700	3 54 3 54	5 10 30	25 30	5400 6000	250 600	250 2300	5 30 48 76	5 30 48 76
Cohen, Abraham, 43 Eliot.....	200									4 24
Colby, Alfred E., 44 Upland rd.....	1	4500	11 37	29	28	4527	500	5000	106 00	106 00
Colby, Herbert A., 35 Main.....	1200									25 44
Colby, Lutie E., 86 Bailey rd.....	1	3200	11 13	3	14	12532	1250	4450	94 34	94 34
Colby, Marjorie K., 86 Bailey rd.....	800									16 96
Coleman, William P., 28 Green.....	1	2500	2 6	3		13136	1700	4200	89 04	89 04
Coldrick, Charles, 92 Belmont.....	1	2200	4 10	10	54	12307	750	2950	62 54	62 54
Coldrick, Margaret, 782 Belmont.....	1	2800	4 11	7	70	12614	750	3550	75 26	75 26
Colligan, Edward F., 24 Church and 5 Winter.....	2	3800	3 18	9		9248	1850	5650	119 78	119 78

PROPERTY TAX LIST

Name and Residence of Person Assessed.	Location of Property.	Aggregate Personal Estate.	Dwellings.	Blocks.	Stables.	Sheds.	Value.	Section.	Block.	Division.	Plan Lot.	Pct of Land.	Value.	Total Value of Real Estate.	Tax on Real Estate.	Aggregate Tax.
Colligan, Catherine M., 5 Royal.....			1				2000	9 8		9	A	5000	600	2600	55 12	55 12
Collins, Annie J., Upland rd.....								11 37		4	6	7730	600	600	12 72	12 72
Collogero, Tony and Fred, 7 Keith.....			1				1500	16 1		11	6	3428	300	1800	38 16	38 16
Comey, Albert C., Brookline.....								5 5		26	560	2550	100	100	2 12	2 12
								5 5		27	561	2552	100	100	2 12	2 12
Conant, Marvel J., heirs or devisees of, Nichols ave.....			1				3500	12 27		12	27	14237	1400	1400	29 68	29 68
	36 Elton ave						500	12 28		13	24	11020	1350	5350	113 42	113 42
	Bigelow ave				1			12 30		7	5	10806	1250	1250	26 50	26 50
								12 30		8	4	9836	1200	1200	25 44	25 44
								12 30		9	3	11600	1450	1450	30 74	30 74
Condon, John, 27-33 French.....			2				2000	2 15		9		9680	550	2550	54 06	54 06
Condon, Margaret, 50 Whites ave and 160 Summer.....			1				2700				9					
							1000	3 37		1	10	12140	1200	4900	103 88	103 88
Condon, Patrick.....		600														12 72





## PROPERTY TAX LIST

Name and Residence of Person Assessed.	Location of Property.	Aggregate Personal Estate.	Dwellings.	Blocks.	Stables.	Sheds.	Value.	Section.	Block.	Division.	Plan Lot.	Feet of Land.	Value.	Total Value of Real Estate.	Tax on Real Estate.	Aggregate Tax.
Conway, Roland, and ux. Katherine Clayton.....			1				5000	11	38	13	24	3675	500	5500	116 60	116 60
Cook, Betsey J., 485 Main.....			1				3900	6	2	2	49	5009	600	4500	95 40	95 40
Cook, Charles A., 43 Langdon ave.....		700														14 84
Cook, Grace A., 43 Langdon ave.....			1				4500				68	4750	850	5550	117 66	117 66
Garage.....							200	11	36	9	69					
Cook, Thomas N.....		3950	1				7000									83 74
Garage.....	27 Winsor ave										149 to					
Coolidge, Anna M., store bldg., 17 Spring							500	11	35	4	152	16800	3000	10500	222 60	222 60
Coolidge, Frank E.....		5000	1				1000	10	2	5		2400	3000	4000	84 80	84 80
	165 Grove						3500	15	5	3		13011	650	4150	87 98	87 98
	Bostonia ave						1611	16	11	1	33	4741	300	300	6 36	6 36
							1611	16	11	2	32	3663	300	300	6 36	6 36
							1611	16	11	3	31	3675	300	300	6 36	6 36
							1611	16	11	4	30	3688	300	300	6 36	6 36
							1611	16	11	5	29	3700	300	300	6 36	6 36
	4 Grove		1				1000	16	12	2		7440	750	1750	37 10	37 10
	Mt. Auburn		1				650									
							2000									
			1				5000									



PROPERTY TAX LIST

Name and Residence of Person Assessed.	Location of Property.	Aggregate Personal Estate.	Dwellings.	Blocks.	Stables.	Sheds.	Value.	Section.	Block.	Division.	Plan Lot.	Pct of Land.	Value.	Total Value of Real Estate.	Tax on Real Estate.	Aggregate Tax.
Coolidge, Herbert, tr. est. John Coolidge, Grove.....	Coolidge A							15	3	3	6	20000	500	500	10 60	10 60
								15	3	8	3	18000	500	500	10 60	10 60
								15	3	9	4	18715	500	500	10 60	10 60
								15	3	10	5	17250	500	500	10 60	10 60
								15	3	11	6	16990	500	500	10 60	10 60
								15	3	12	7	17925	500	500	10 60	10 60
								15	3	13	8	18000	600	600	12 72	12 72
								12	30	1		395861	34000	34000	720 80	720 80
								15	3	1	10	23000	800	800	16 96	16 96
								15	3	2	11	12365	300	300	6 36	6 36
								15	4	1		22110	750	750	15 90	15 90
Coolidge, Herbert, tr. est. John Coolidge, St., Coolidge ave.....	Coolidge Hill rd							15	4	2		25840	700	700	14 84	14 84
								15	11	7		15320	500	500	10 60	10 60
								14	1	3		46850	500	500	10 60	10 60
Coolidge, Herbert, Crawford, Mattie, and Rugg, Emma, Coolidge Hill rd.....	Coolidge B							14	1	8		24200	200	200	4 24	4 24
								15	3	5	13	19280	500	500	10 60	10 60
								15	3	6	14	19880	600	600	12 72	12 72
								15	3	7	2	15580	500	500	10 60	10 60
								15	4	3		21760	600	600	12 72	12 72
								15	4	4		21220	500	500	10 60	10 60
Coolidge, Joshua, heirs or devisees of, Arlington.....	Coolidge Hill rd							15	8	1		22030	400	400	8 48	8 48
								15	8	2		6530	300	300	6 36	6 36
								15	8	12	18	16340	600	600	12 72	12 72
								5000	40							
						1000	1141									
			1													
													65800	71800	1522	161522
																16

PROPERTY TAX LIST

Coolidge, Joshua and Wendell P., heirs or devisees of, Arlington 371 Arlington	1	16	1	1	10	9950	600	600	12 72	12 72	
		1500	16	1	2	58037	5000	106 00	106 00	106 00	
			16	1	3	18320	250	5 30	5 30	5 30	
			16	1	17	10000	600	12 72	12 72	12 72	
	Coolidge, Martha J., heirs or devisees of, Crawford		15	1	4	18080	550	550	11 66	11 66	11 66
				15	1	5	20450	600	12 72	12 72	12 72
				15	2	10	15840	500	10 60	10 60	10 60
				15	2	11	15250	500	10 60	10 60	10 60
				15	7	1	11280	400	8 48	8 48	8 48
				15	7	2	11250	400	8 48	8 48	8 48
				15	7	3	11250	400	8 48	8 48	8 48
				15	7	4	11250	400	8 48	8 48	8 48
				15	7	5	11100	400	8 48	8 48	8 48
				15	7	6	11780	400	8 48	8 48	8 48
			15	7	7	11175	400	8 48	8 48	8 48	
			15	7	8	12000	400	8 48	8 48	8 48	
			15	7	9	11888	400	8 48	8 48	8 48	
			15	8	3	7910	300	6 36	6 36	6 36	
Coolidge B		15	8	4	17050	500	10 60	10 60	10 60	10 60	
			15	8	5	18050	600	12 72	12 72	12 72	
			15	8	6	23950	600	12 72	12 72	12 72	
			15	8	7	18800	500	10 60	10 60	10 60	
			15	8	8	17540	500	10 60	10 60	10 60	
			15	8	9	17520	500	10 60	10 60	10 60	
			15	11	8	11890	400	8 48	8 48	8 48	
			15	11	9	13230	400	8 48	8 48	8 48	
			15	11	10	15120	500	10 60	10 60	10 60	
			15	11	11	18960	500	10 60	10 60	10 60	
			15	11	12	19620	500	10 60	10 60	10 60	
			15	11	13	14240	400	8 48	8 48	8 48	
			15	11	14	15440	500	10 60	10 60	10 60	
	Glen rd.										

PROPERTY TAX LIST

Name and Residence of Person Assessed.	Location of Property.	Aggregate Personal Estate.	Dwellings.	Blocks.	Stables.	Sheds.	Value.	Section.	Block.	Division.	Plan Lot.	Pct of Land.	Value.	Total Value of Real Estate.	Tax on Real Estate.	Aggregate Tax.
Coolidge, Phila, 77 Garfield Garage			1				5000 200	11 13	8	11	20734	3200	8400	178 08	178 08	178 08
Coombs, Edward H., Russell ave.		500						11 1	2	10	17468	1400	1400	29 68	29 68	10 60
Coombs, Francis L., Columbia Common								11 1	11	12	18488	1500	1500	31 80	31 80	31 80
Coombs, S. Henry, heirs or devisees of, 37 Russell ave.			1				3000	11 3	12		22554	4000	7000	148 40	148 40	148 40
Coon, James H. L., 19 Palfrey			1				2700 2800	10 10	3		9360	1900	7400	156 88	156 88	156 88
Cooney, Margaret T., 35 Grenville rd.			1				500	11 15	8	1	34980	600	1100	23 32	23 32	23 32
Cooney, Mary E., heirs or devisees of, Lexington.								6 1	26	6	4000	200	200	4 24	4 24	4 24
Cooney, Patrick, Dexter ave.			2				3500	12 20	18	37	5145	500	4000	84 80	84 80	84 80
Corcoran, Mary, Norseman ave.			1 <sup>2</sup>				4000	16 11	16	18	4000	500	4500	95 40	95 40	95 40
Corson, William W.		1500	1				3000	3 27	7		17900	1100	4100	86 92	86 92	31 80
	175 Palfrey							15 11	20		588	50	50	1 06	1 06	1 06
Cosolito, Bartholomew F., Clarendon			1 <sup>2</sup>				4500	15 11	21		4881	500	5000	106 00	106 00	106 00

PROPERTY TAX LIST

Costa, Josephine, North Beacon. 59 Riverside	1 <sup>1</sup>	1	6000	9	7	21	16	4400	750	6750	143	10	143	10
			3000	9	16	6	5	20000	2500	5500	116	60	116	60
Costello, Jeremiah, 21 Keith.	1		500	16	1	19	6	5730	350	850	18	02	18	02
Costello, Thomas F., 21 Keith.				16	1	20	0	3259	300	300	6	36	6	36
Cotter, Michael, 44 North Beacon.	1		1200	9	1	9	8	2708	550	1750	37	10	37	10
46-48 North Beacon	2		2400	9	1	10	9	3125	600	3000	63	60	63	60
95-97 Arsenal	2		2400	9	1	19	5	3040	600	3000	63	60	63	60
91-93 Arsenal	2		2400	9	1	20	6	2970	600	3000	63	60	63	60
Courtney, Margaret E., 271 Pleasant.	1		2300	2	18	5		8207	400	2700	57	24	57	24
Courtney, Nellie I., 222 Main.	1		2500	2	6	8		11900	2400	4900	103	88	103	88
Cowan, Samuel, 238 Main.	2		3500	2	7	9		3770	750	4250	90	10	90	10
Craig, Allan D., 89 Morse.	700												14	84
Craig, Amy L., 34 Union.	1 <sup>2</sup>		5500	1	8	8	82	5368	1100	6600	139	92	139	92
Crane, Sarah R., 309 School.	1		6500				217							
Garage			500	11	34	12	218	7460	1350	8350	177	02	177	02
Crane, William.	5000		2000	11	26	7	9	14200	2150	4150	87	98	87	98
Unfn., Adams ave.													106	00
Crawford, Harry A.	500		4000	15	1	8	3	7816	500	4500	95	40	95	40
42-44 Crawford	2		2500	15	1	9	22	11692	700	3200	67	84	67	84
38 Crawford	1		5000	1	8	16	74	5228	1300	6300	133	56	133	56
Crawford, John D., 89 Galen.	1													

PROPERTY TAX LIST

Name and Residence of Person Assessed.	Location of Property.	Aggregate Personal Estate.	Dwellings.	Blocks.	Stables.	Sheds.	Value.	Section.	Block.	Division.	Plan Lot.	Feet of Land.	Value.	Total Real Estate.	Value of Real Estate.	Tax on Real Estate.	Aggregate Tax.
Crawford, Katherine C., 43 Chester			1				2800	1016		7	7	5938	1500	4300	91 16	91 16	
Crawford, Mattie C., 30 Lincoln			1				4000	1023		14	32	11250	1500	5500	116 60	116 60	
Creeley, Maude E., 128 Mt. Auburn			1		1		5000	1011		1		9425	3450	8950	189 74	189 74	
Creeley, Oscar S.		1700															36 04
Crimmings, Gertrude F., Hillside rd.			1		1		600	1136	26	32	4750	800	800	500	16 96	16 96	
	32 Hillside rd.						5500	1136	27	33	4750	800	900	600	135 68	135 68	
								1136	28	34	4750	800	800	800	16 96	16 96	
Crimmings, John J., 32 Hillside rd.		2850															60 42
Critchett, Ada S., 126 Church			1				4000	311		1	57	10375	2100	6500	137 80	137 80	
	Garage						400										
Critchett, Alice M., 22-28 Palfrey			1				2000	10	9	16		8310	1650	6150	130 38	130 38	
Critchett, Almaretta J., 129 Marshall		2500					2500										53 00
Critchett, Frederic E.		1400															29 68
	Church		1				3000	318	1	6	9	5376	650	650	13 78	13 78	
	Winter						100	318	2			6920	850	4500	95 40	95 40	
Shop			2				4000	318	3			7230	1100	5100	108 12	108 12	
	106-108 Summer		4				7200	916	11			22540	2400	9600	203 52	203 52	
	Wheeler lane																





PROPERTY TAX LIST

Name and Residence of Person Assessed.	Location of Property.	Aggregate Personal Estate.	Dwellings.	Blocks.	Stables.	Sheds.	Value.	Section.	Block.	Division.	Plan Lot.	Pct of Land.	Value.	Total Value of Real Estate.	Tax on Real Estate.	Aggregate Tax.
Cullen, Sarah G., 14 Green.....			1				1500	2	6	5		3944	500	2000	42 40	42 40
Cummings, Charles W., 8-10 Gilkey ct., 24 Patten			2				2400	10	6	4		3584	400	2800	59 36	59 36
			1		1		2200									
							100	10	6	6		30400	3050	5350	113 42	113 42
Cunniff, John, 23 James.....			1				2500	5	25	26	361 362	5000	300	2800	59 36	59 36
Cunniff, Luke, Russell.....								5	26	13	347	2038	100	100	2 12	2 12
											348					
							1500	5	26	14	349	4741	200	1700	36 04	36 04
	13 Russell		1													
Cunniff, P. Sarsfield, et al., store, 88 Galen 84-86 Galen			2				500					12327	1850	4850	102 82	102 82
							2500	1	5	4						
Cunniffe, Peter and Nora, Pequotsette...			1				4300	9	12	7	22	5635	550	4850	102 82	102 82
Cunningham, Alice G., 25 Capitol.....			1				2400	1	9	21	99	4750	950	3350	71 02	71 02
Cunningham, John G. and Mary A., 96 Dexter ave.....			1				3300	12	20	16	39	5106	500	3800	80 56	80 56
Curley, Patrick, Arsenal.....			1				3900	9	4	4	13	3996	600	4500	95 40	95 40
Curran, Julia, 6 Grenville rd.....			1				1500	11	16	5		38035	1100	2600	55 12	55 12
Curran, Thomas, heirs or devisees of, 63 Grenville rd.....			1				800	11	15	9	1	30667	600	1400	29 68	29 68
			1				450	11	15	16		2871	150	600	12 72	12 72



## PROPERTY TAX LIST

Name and Residence of Person Assessed.	Location of Property.	Aggregate Personal Estate.	Dwellings.	Blocks.	Stables.	Sheds.	Value.	Section.	Block.	Division.	Plan Lot.	Acct of Land.	Value.	Total Value of Real Estate.	Tax on Real Estate.	Aggregate Tax.
Dalby, Thomas, heirs or devisees of, 89 Morse.....			1		1		3000 200	1 10	35	11	13293		2400	5600	118 72	118 72
Dalby, Thomas A., Jewett.....	3-5 Jewett	5100	1		1		3500 300	1 15	4	50	10000		1250	7050	107 06	107 06
Dale, George H.....	654 Main	500	1				2200	7 4a	35	69	5560		300	2500	53 00	10 60
								7 4a	36	68	5951		300	300	6 36	6 36
								7 4a	37	67	6890		300	300	6 36	6 36
Daley, James, 86 Walnut.....			1				3000	10 24	8	12	7430		500	3500	74 20	74 20
Dalgranian, Aigul, restaurant, Elton ave. House, 27-29 Elton ave.....			2				2500 800	12 27	10	29	8800		900	4200	89 04	89 04
Dalton, Louisa, 207 North Beacon.....			1				4000	9 12	28	11	15607		1850	5850	124 02	124 02
Damon and Psomos, 24 Main.....		1600					2000	6 16	21	22	12150		400	2400	50 88	50 88
Dangredo, Frank, 19 Wilmot.....			1													
Dardis, Mary J., heirs or devisees of, 32 Cuba.....	Cuba		1				2000	2 7	1		7840		800	2800	59 36	59 36
								2 7	2		6528		650	650	13 78	13 78
Davenport, Albert M., Grove.....								16 14	2	5	228420		5700	5700	120 84	120 84

PROPERTY TAX LIST

3000	Davenport, Alfred M. .... Crawford	15	1	11	24	8949	550	-550	11 66	63 60
	Greenhouse, Grove. ....	5800								11 66
	Barn. ....	500								
	Shed. ....	500	16 13	5		44000	1400	8200	173 84	173 84
	House, 128 Grove. ....	3200	16 14	1	4	228154	5700	8900	188 68	188 68
	Davenport, Annie E., 57 Coolidge A. ....	7000	15 8	10	15a	41112	3500	10500	222 60	222 60
	Davenport, Emma J., Grove. ....		15 1	2	8a	167270	5850	5850	124 02	124 02
	79 Grove	3500	15 1	3		51263	2850	6350	134 62	134 62
	88 Grove		16 13	3	2	187049	5600	5600	118 72	118 72
		5000	16 13	4	3	38790	2100	7100	150 52	150 52
9000	Davidson, Albert O. .... of Bridge		8 1	1	35	5300	200	200	4 24	190 80
			8 1	2	36	3921	150	150	3 18	4 24
			8 1	3	34	5295	200	200	4 24	3 18
			8 1	4	33	4846	200	200	4 24	4 24
			8 1	5	32	4398	200	200	4 24	4 24
	24 Bridge	6000	8 1	7		95712	5700	11700	248 04	4 24
	Davis, Eva J., 50-52 Parker. ....	3200	10 16	10		7160	1050	4250	90 10	90 10
	Davis, Herbert L., Langdon ave. ....	5500	11 32	26	84	4500	700	6200	131 44	131 44
	Day, Charles A., Bates rd. ....		11 3	4	8	6197	900	900	19 08	19 08
	44 Bates rd	5800	11 3	5	7	6760	1000	6800	144 16	144 16
	Day, Margaret R., 87 Spruce. ....	3000	10 24	7	1	6740	650	3650	77 38	77 38

PROPERTY TAX LIST

Name and Residence of Person Assessed.	Location of Property.	Aggregate Personal Estate.	Dwellings.	Blocks.	Stables.	Sheds.	Value.	Section.	Block.	Division.	Plan Lot.	Pct of Land.	Value.	Total Value of Real Estate.	Tax on Real Estate.	Aggregate Tax.
Dearigo, Santo, Perry	11 Perry		1				1000	520	520	20	287	4448	200	200	4 24	4 24
Deery, Delia A., 20 Middle			1				500	210	7			4206	400	900	19 08	19 08
Delaney, Emma E., Hyland ave.							7000	516	516	3		13389	1050	8050	170 66	170 66
	609 Belmont		1		1			516	4	4		9679	700	700	14 84	14 84
	Laurel							516	8	8		3948	300	300	6 36	6 36
								516	9	9		4100	300	300	6 36	6 36
	Hyland ave							517	6	6		3280	250	250	5 30	5 30
Delaney, John C., 30 Hyland ave.			1				5000	517	1	1		5000	400	5400	114 48	114 48
								517	2	2		3980	300	300	6 36	6 36
Delay, Anna A. and Bridget E., 473-475 Pleasant							2200	8 5	8 5	8		3810	400	2600	55 12	55 12
Delmage, George, Westminster ave.			1				2500	350	69	182		4000	200	2700	57 24	57 24
Delorey, William, Brookline								5 6	3	359		1560	100	100	2 12	2 12
De Merritt, Charles M., 11 Olney			1				2200	6 1	5	21		4500	300	2500	53 00	53 00
Dennen, Alice A., 16 Langdon ave.			1				4500	1135	31	115		7125	1250	5750	121 90	121 90
De Pass, Louis W., 39 Pearl			1				3200	315	5			6463	1000	4200	89 04	89 04

PROPERTY TAX LIST

	2		2500	15	1	6	1	6633	350	2850	60	42	60	42	
Der Arekelian, Vartan, 54 Crawford.....	1		2800	12	26	5	50	9000	1100	4300	91	16	91	16	
Der Bogosian, Marion, 21 Melendy ave...			400												
Derby, H. Clay.....	1	64000	15000	1	19	2	160139	12800	12800	12800	271	36	1356	80	
Watertown and Morse			1300	12	3	1	91312	5500	21800	21800	462	16	271	36	
153 Watertown													462	16	
Derderian, Krikor M.....		300												6	36
Derderian, Setrak M. and Missak M, 52-54 Quimby.....	2	1000	3000	12	19	18	5034	500	3500	3500	74	20	74	20	
Store.....	1		3000											21	20
15 Nichols ave			2000	12	29	4	9820	1250	6250	6250	132	50	132	50	
Desmond, Julia, 46 Eliot.....	1		2800	1	9	6	4750	850	3650	3650	77	38	77	38	
Desrochers, J. Philippe, 235 Watertown..	1		5000	1	22	3a	23227	1850	6850	6850	145	22	145	22	
Devaney, Patrick, 41 French.....	1		1000	2	15	4	9820	500	1500	1500	31	80	31	80	
Devaney, Thomas F., 191 Summer.....	1		1500	3	36	18	7174	400	1900	1900	40	28	40	28	
Devlan, John.....		200												4	24
Dewhurst, Alice J., and Jones, Ella A., Belmont.....	1*		5000	11	18	2	5996	550	5550	5550	117	66	117	66	
DiAngelo, Luigi and Concetta G., 58 Cottage.....	1		1000	16	18	1	5315	250	1250	1250	26	50	26	50	
Dickinson, Mabelle W.....		1000												21	20

PROPERTY TAX LIST

Name and Residence of Person Assessed.	Location of Property.	Aggregate Personal Estate.	Dwellings.	Blocks.	Stables.	Sheds.	Value.	Section.	Block.	Division.	Plan Lot.	Acres of Land.	Value.	Total Value of Real Estate.	Tax on Real Estate.	Aggregate Tax.
DiGiacomo, Maria, 93-95 Arlington.....			1 <sup>2</sup>	15 11			4500	15 11	33	30	1942	500	5000	106 00	106 00	106 00
Diliberto, Franco, Cottage.....			1	16 16			1500 500 2500	16 16	2		8545	500	5000	106 00	106 00	106 00
Dimick, Lizzie W., 57 Russell ave.....			1	11 3			5700	11 3	14		15920	2850	8550	181 26	181 26	181 26
Dimick, Orlando W., 57 Russell ave.....		2100		12 38			4000	12 38	14	3	4073	350	4350	92 22	92 22	44 52
Divecchio, Maria A., Elm.....			1 <sup>2</sup>	12 38			5000	12 38	16	1	3200	200 300	200 5300	4 24 112 36	4 24 112 36	4 24 112 36
Divecchio, Vincenzo and Maria A., Chadbourne ter..... 10 Chadbourne ter.			2	6 1			1500	6 1	15	31	4000	250	1750	37 10	37 10	37 10
Doherty, Mary, 45 Olney.....			1	2 1			2300	2 1	3a	1	4776	300	2800	59 36	59 36	59 36
Doherty, Mary V., 162 Pleasant.....			1	1 22		1	800	1 22	21	6	5400	300	1100	23 32	23 32	23 32
Dolan, Johanna, 22 Lyons ct.....			1	1 15			5000	1 15	6	52	10000	1250	6250	132 50	132 50	132 50
Dalbier, Edgar B., 9 Jewett.....			1													2 12
Donabed, E.....		100		15 1			2500	15 1	10	23	11021	650	3150	66 78	66 78	66 78
D. Onafrio, Peppina Tusca, 32 Crawford..			1	7 16			2500	7 16	12	9	2808	300	2800	59 36	59 36	59 36
Donald, Nellie M., 19-21 Lexington.....			2													

PROPERTY TAX LIST

Donnelly, Andrew, Charles	1		6	2	16	38	4061	200	200	4	24	4	24
Donnelly, Andrew and Bridget, 4 Charles, 32 Olney	1	1500	6	2	17	37	4027	250	1750	37	10	37	10
Donnelly, Cornelius J	500	1400	6	2	18	40	4000	250	1650	34	98	34	98
Donnelly, Elizabeth M., house and store, Main		4500	3	19	6		9589	12250	16750	355	10	355	10
Donnelly, Mary, Charles			6	2	15	39	4111	200	200	4	24	4	24
Donnelly, Thomas, 27 Grenville rd.	1	800	11	15	4		21533	500	1300	27	56	27	56
Donovan, Ann, heirs or devisees of, 29 Forest	1	1500	3	40	7	10	7116	350	1850	39	22	39	22
Doody, Patrick, heirs or devisees of, 8 Spring ct.	1	1500	3	40	8	9	6056	350	350	7	42	7	42
Dooley, Margaret, Hamden ave.						24							
Dooley, Margaret, Hamden ave. 43 Hamden ave	1	200	16	20	2	26	9456	500	2200	46	64	46	64
Douthart, Thomas M., 17 Beechwood ave	100		4	4	2	31	4950	250	250	5	30	5	30
Downer, Francis E., Hamden ave. 317 Waverley ave.	1	1300	4	4	3	30	4950	250	250	5	30	5	30
Downes, Wilbur F., 22 Irving	700	400	4	4	4	30	5500	300	2000	42	40	42	40
		1500	4	4	1	31	5500	350	350	7	42	7	42
			4	10	6	40	10450	600	2100	44	52	44	52
												14	84



PROPERTY TAX LIST

Name and Residence of Person Assessed.	Location of Property.	Aggregate Personal Estate.	Dwellings.	Blocks.	Stables.	Sheds.	Value.	Section.	Block.	Division.	Plan Lot.	Pct of Land.	Value.	Total Value of Real Estate.	Tax on Real Estate.	Aggregate Tax.
Doyle, James A., 48 Mt. Auburn.....			1	8	7		1500	10	8	7		1200	500	2000	42 40	42 40
Drake, Ada H., 303 Mt. Auburn.....			1	25	2		3800	10	25	2	1	7164	1600	5400	114 48	114 48
Draper, Jane F., 54 Barnard ave.....			1	9	2		3500	11	9	2	8	10324	1050	4550	96 46	96 46
Draper, William H., garage, Barnard ave.				10	14		300	11	10	14	A	9843	1000	1300	27 56	27 56
Drew, Fannie I., 17 Winsor ave.....			1	35	3		5500	11	35	3	154	9600	1700	7200	152 64	152 64
Drew, Julia A., Keith.....				1	14			16	1	14	12	5313	300	300	6 36	6 36
				1	15			16	1	15	11	4990	300	300	6 36	6 36
Drew, Patrick, 359 Arlington.....			1	16	16		1500	16	1	16	C	10020	000	2100	44 52	44 52
Driscoll, John, 16 Ladd.....			1	7	4		2000	9	7	4	10	6600	700	2700	57 24	57 24
Driscoll, Marie J., 38-40 Eliot.....			2	9	8		5000	1	9	8	52	8025	1600	6600	139 92	139 92
Drummev, Joseph L.....		350														7 42
Ducakis, Estratios G.....		200														4 24
Dumphy, Patrick J., 45 Grenville rd.....			1	15	7		3800	11	15	7		45460	1000	5800	122 96	122 96
			1				1000									53 00
Duncan, William W., 15 Upland rd.....		2500	1	37	18		4700	11	37	18	15	8864	1100	5800	122 96	122 96

PROPERTY TAX LIST

Duncan, Sarah V., 279-281 Arsenal.....	1 <sup>2</sup>		4000	9	5	4	61	11573	900	4900	103 88	103 88
Dunn, Julia, 19 Lyons ct.....	1		1200	122	19a	8	3	6000	300	1500	31 80	31 80
Durfee, Katherine S. B., 4 Galen.....	1		3000	1	2	13		22950	5500	8500	180 20	180 20
Durnan, James H.....	900											
17 Melendy ave	1		4000	12	26	3	51	6000	750	4750	100 70	19 08
56-58 Melendy ave.	2	1	3000								100 70	100 70
			400	12	27	14	43	4400	550	3950	83 74	83 74
Dutton, Florence, 206 Arlington.....	1		3000					50660	4000	7500	159 00	159 00
			500	12	30	2						
Dwyer, John, heirs or devisees of, 250-254 Main.....	2		2500	2	7	7		6450	950	3450	73 14	73 14
Dwyer, John F., Mary A., and McNamara, Katherine G., 71 Spruce.....	1		3500	10	24	3	5	5966	600	4100	86 92	86 92
182 Main	1		3000					6928	1400	4800	101 76	101 76
Shop.....			400	2	5	36						
Dwyer, Margaret, Spruce.....								5600	550	550	11 66	11 66
Dyer, Abbie, Walnut.....	1		2500	10	21	6	12	13136	2100	2100	44 52	44 52
100 Franklin			400	10	21	7	13	10088	1500	4400	93 28	93 28
Dyer, Bridget D., Lexington.....	1		2000	6	1	33	13	4000	250	250	5 30	5 30
62 Lexington			250	6	1	34	14	4000	250	2500	53 00	53 00
Dyer, Charles H., 100 Franklin.....	300											6 36

## PROPERTY TAX LIST

Name and Residence of Person Assessed.	Location of Property.	Aggregate Personal Estate.	Dwellings.	Blocks.	Stables.	Sheds.	Value.	Section.	Block.	Division.	Plan Lot.	Pct of Land.	Value.	Total Value of Real Estate.	Tax on Real Estate.	Aggregate Tax.
Earle, Julia H., 157 Galen.			1				4000	1 12	13			5490	1400	5400	114 48	114 48
Eaton, Henry A., 54-56 Capitol.			2				3800	1 10	9	9	9	7500	1350	5150	109 18	109 18
Eccles, David, 86 Hovey.			1				2500	4 10	11	55	55	9980	600	3100	65 72	65 72
Eckert, John E.		800														16 96
Eckert, Valentine, 21 Walnut.			1				7500	10 20	5	4	4	11122	2100	10100	214 12	214 12
Eckert, Valentine, 21 Walnut.							500	10 20								
E. C. Manufacturing Co.		10000					5200									212 00
Factory, rear Spring.							500	10	9	10		7526	1100	6800	144 16	144 16
Machine shop.							1000									
Barn and factory.							2000	10	9	15		11980	1500	4500	95 40	95 40
Barn.													300	2300	48 76	48 76
Edgecomb, Elias J., 70 Wilmot.			1				2000	6 17	22	16a		7250	900	3500	74 20	74 20
Edgecomb, Freeman, heirs or devisees of, 19 Royal.			1				2600	9	9	36		7350	900	3500	74 20	74 20
Edwards, William H.		1000					2400									21 20
Edwards, William H.	35 Fayette		1				400									
Greenhouse.					1		150	3	4	5		16040	3200	6150	130 38	130 38
Eisnor, Titus E., Edenfield ave.							4700	3 49	38	50		4105	200	200	4 24	4 24
Eisnor, Titus E., Edenfield ave.	138 Edenfield ave.		1				4700	3 49	39	51		2000	300	5000	106 00	106 00

PROPERTY TAX LIST

Elliott, Margaret, 165 Irving.....	1	2000	9 18 9 18	8 9	22 22	4843 2800	700 300	2700 300	57 24 6 36	57 24 6 36
Elliott, James & Co.....	150									3 18
Elliott, Sterling.....	2350	4000								49 82
48 Maple	1	1000	1 4	12		10136	1800	6800	144 16	144 16
Ellison, Bertram P.....	7000									148 40
Ellison, Lillian H., 77 Russell ave.....	1	4000	11 7	4		12744	2250	6250	132 50	132 50
Ellorian, Thomas, 43 Bigelow ave.....	1	1500	12 28	2	19	2550	250	1750	37 10	37 10
Ely, Betsey H., 34 Otis.....	1	2500	10 18	8	27	4759	1200	3700	78 44	78 44
Emerson, Margaret J., 247 Mt. Auburn.....	1	10000	500 10 22	1	44	13346	3700	14200	301 04	301 04
Emerson, William M., 48 Walnut.....	4000									84 80
Emery, F. D., Bellevue rd.....	1		11 15	13	3	26747	1600	1600	33 92	33 92
Erwin, Florence L., 50 Beechwood ave.....	1	4000	9 12	28	13	5000	500	4500	95 40	95 40
Essayan Bros., 55 Nichols ave.....	500									10 60
Essayan, Boghas and Karekin, 37 Quimby	1	2500	12 20	5	22	5250	500	3000	63 60	63 60
Evans, Albertina M., 73 Capitol.....	1	2800	1 9	33	28	4750	850	3650	77 38	77 38

PROPERTY TAX LIST

Name and Residence of Person Assessed.	Location of Property.	Aggregate Personal Estate.	Dwellings.	Blocks.	Stables.	Sheds.	Value.	Section.	Block.	Division.	Plan Lot.	Feet of Land.	Value.	Total Value of Real Estate.	Tax on Real Estate.	Aggregate Tax.
Earle, Julia H., 157 Galen.....			1				4000	1 12	13			5490	1400	5400	114 48	114 48
Eaton, Henry A., 54-56 Capitol.....			2				3800	1 10	9	9		7500	1350	5150	109 18	109 18
Eccles, David, 86 Hovey.....			1				2500	4 10	11	55		9980	600	3100	65 72	65 72
Eckert, John E.....		800														16 96
Eckert, Valentine, 21 Walnut.....			1				7500	10 20	5	4		11122	2100	10100	214 12	214 12
E. C. Manufacturing Co.....		10000					5200	9 10	10			7526	1100	6800	144 16	144 16
Factory, rear Spring.....							500	10 9	10							
Machine shop.....							1000									
Barn and factory.....							2000	9 15	15			11980	1500	4500	95 40	95 40
Barn.....							2000	6 17	22	16a		7250	300	2300	48 76	48 76
Edgecomb, Elias J., 70 Wilnot.....			1													
Edgecomb, Freeman, heirs or devisees of, 19 Royal.....			1				2600	9 9	9	36		7350	900	3500	74 20	74 20
Edwards, William H.....		1000	1				2400									21 20
	35 Fayette						400									
							150	3 4	5			16040	3200	6150	130 38	130 38
Greenhouse.....																
Eisnor, Titus E., Edenfield ave.....			1				4700	3 49	39	51		2000	300	5000	106 00	106 00
	138 Edenfield ave.							3 49	38	50		4105	200	200	4 24	4 24

PROPERTY TAX LIST

Elliott, Margaret, 165 Irving . . . . .	1	2000	9 18	8	22	4843	700	2700	57 24	57 24
			9 18	9	22	2800	300	300	6 36	6 36
Elliott, James & Co . . . . .	150									3 18
Elliott, Sterling . . . . .	2350	4000								49 82
48 Maple	1	1000	1 4	12		10136	1800	6800	144 16	144 16
Ellison, Bertram P . . . . .	7000									148 40
Ellison, Lillian H., 77 Russell ave. . . . .	1	4000	11 7	4		12744	2250	6250	132 50	132 50
Ellorian, Thomas, 43 Bigelow ave. . . . .	1	1500	12 28	2	19	2550	250	1750	37 10	37 10
Ely, Betsy H., 34 Otis . . . . .	1	2500	10 18	8	27	4759	1200	3700	78 44	78 44
Emerson, Margaret J., 247 Mt. Auburn . . . . .	1	10000								
		500	10 22	1	44	13346	3700	14200	301 04	301 04
Emerson, William M., 48 Walnut . . . . .	4000									84 80
Emery, F. D., Bellevue rd. . . . .			11 15	13	3	26747	1600	1600	33 92	33 92
Erwin, Florence L., 50 Beechwood ave. . . . .	1	4000	9 12	28	13	5000	500	4500	95 40	95 40
Essayan Bros., 55 Nichols ave. . . . .	500									10 60
Essayan, Boghas and Karekin, 37 Quimby	1	2500	12 20	5	22	5250	500	3000	63 60	63 60
Evans, Albertina M., 73 Capitol. . . . .	1	2800	1 9	33	28	4750	850	3650	77 38	77 38

PROPERTY TAX LIST

Name and Residence of Person Assessed.	Location of Property.	Aggregate Personal Estate.	Dwellings.	Blocks.	Stables.	Sheds.	Value.	Section.	Block.	Division.	Plan Lot.	Feet of Land.	Value.	Total Value of Real Estate.	Tax on Real Estate.	Aggregate Tax.
Evans, Charles E.	.....	1150					2500									24 38
House, 672 Main.	.....						100									
Tank.....	.....						500									
Three barns.....	.....						1500	7	3	1	36	348850	5600	10200	216 24	216 24
Eight greenhouses, Rutland.....	.....						2000	7	4	18	38	6053	300	2300	48 76	48 76
Greenhouse.....	.....							7	4	19	38	6150	200	200	4 24	4 24
	.....							7	4	20	40	6248	200	200	4 24	4 24
	.....							7	4	21	42	6346	200	200	4 24	4 24
	.....							7	4	22	44	6444	200	200	4 24	4 24
	.....							7	4	23	46	6542	200	200	4 24	4 24
	.....							7	4	24	48	6640	200	200	4 24	4 24
	.....							7	4	25	50	6738	200	200	4 24	4 24
	.....							7	4	26	52	6836	200	200	4 24	4 24
	.....							7	4	27	54	6933	200	200	4 24	4 24
Evans, Ella C., 78 Marshall.	.....		1				6000									
Unfinished, Church.....	.....		1				2000									
Garage.....	.....			3	5		300			7	6, 7	19897	4000	12300	260 76	260 76
Evans, Mary E.....	.....	300														6 36
Fairbanks, Franklin W., 40 Spruce.....	.....			10	25		5000			22	8, 9	10000	1000	6000	127 20	127 20
	.....			10	25					23	7 1/2	5000	500	500	10 60	10 60
Fairfield, Grace A., 1063 Belmont.....	.....		1				3500									
	.....				1		1000			1		28780	1400	5900	125 08	125 08
Fall, Edward M. L., garage, Galen.....	.....						400			11		7170	1400	1800	38 16	38 16
	.....		1 1/2				5000			12		7500	1600	6900	146 28	146 28

PROPERTY TAX LIST

Fanning, Mary, 33 Hunt.....	1	2400	1	3	2	5000	800	3200	67 84	67 84	67 84
Farley, Charles A., 60 Church.....	500									10 60	
Farley, Charles A., and ux. Mary A., 60 Church.....	1	4000	600	3	16	6	7497	6100	129 32	129 32	129 32
Farley, Millie E., 537-539 Mt. Auburn... 543-545 Mt. Auburn Oliver rd.	2	4000	4000	12	25	3	15382	11100	235 32	235 32	235 32
10-12 Oliver rd.	1	7500	2500	12	25	7	10000	1000	233 20	233 20	233 20
19-21 Dexter ave. Adams	2	3500	12	25	10	65	12000	5000	106 00	106 00	106 00
Farnham, Thomas H., heirs or devisees of, 51 Franklin.....	1	3500	10	19	11		8918	4900	103 88	103 88	103 88
Farraher, Michael, 3-5 Ladd.....	2	2400	9	6	34		4140	3000	63 60	63 60	63 60
Farrell, John J., 7-9 Spring ct.....	1	1500				12	4160	3700	78 44	78 44	78 44
Farrell, Murtagh, Belmont..... Mt. Auburn	1	2000	16	20	8	17					
	1	5000	16	8	6	9	4602	5850	124 02	124 02	124 02
	1	4000	16	8	9	3	5300	5300	112 36	112 36	112 36
Farrell, Patrick and Jane, Lyons ct.....				1	22	19	3700	200	4 24	4 24	4 24
Farrington, Daniel, 144-146 Sycamore...	2	3000	5	22	1	36	5999	3300	69 96	69 96	69 96
Farrington, Thomas F., 6 Morse.....	1	2800	1	11	9	1	3796	3600	76 32	76 32	76 32



PROPERTY TAX LIST

Name and Residence of Person Assessed.	Location of Property.	Aggregate Personal Estate.	Dwellings.	Blocks.	Stables.	Sheds.	Value.	Section.	Block.	Division.	Plan Lot.	Feet of Land.	Value.	Total Value of Real Estate.	Tax on Real Estate.	Aggregate Tax.
Farwell, Martha A., heirs or devisees of, 71 Winter.....			1	3 17	1		2000	3 17	1			5520	800	2800	59 36	59 36
Farwell, William E., Winter.....				3 17	2							3900	500	500	10 60	10 60
Favor, Martha T., 397 Mt. Auburn.....			1	800 10 26	9		4000	800 10 26	9			22973	3450	8250	174 90	174 90
Faxon, Harriet A., 18 Maple.....			1	3500 1 3	12		3500	1 3	12			6000	1200	4700	99 64	99 64
Fay, Charles E., Church.....		10500		17000 3 5	5		17000	3 5	5	5, 6		18339	3600	20600	436 72	222 60
Unfinished.....			1 2	5000 3 6	6		5000	3 6	6	17		12013	2400	7400	156 88	156 88
79 Marshall Marion rd				3 6	8			3 6	8	19		8669	1400	1400	29 68	29 68
Fay, Mabel H., Adams ave.....			1	6000 6	5		6000	6	5	15 to 2		11750	1900	7900	167 48	167 48
Fay, Minnie M., 139 Church.....			1	3800 3 6	7		3800	3 6	7	18		10869	2100	6200	131 44	131 44
Garage.....				300 11 5	7		300	11 5	7	12		8040	1200	1200	25 44	25 44
Bates rd.																
Fenton, Mary J., 60-62 Capitol.....			2	4000 1 10	8		4000	1 10	8	10		7500	1350	5350	113 42	113 42
112-114 North Beacon			2	4500			4500									
116-120-122 North Beacon			2	3000			3000									
151-153 Arsenal			2	2000			2000									
Ferden, Thomas J. and Annie, 73 Fayette			1	600 9 2	5		600	9 2	5			60287	7500	17600	373 12	373 12
				1200 3 24	12		1200	3 24	12			9161	1150	2350	49 82	49 82

PROPERTY TAX LIST

Fernald, Marietta C., 105 Mt. Auburn ...	1	4000	10 12	8		14110	4900	8900	188 68	188 68
Ferrazza, Linge, Dewey .....		16 1	27	14		5197	400	400	8 45	8 48
Ferris, Alexander M., rear Lyons ct. ....		1 22	22			510	not assessed			
Ferrins, Rose K., 16 French .....		1600	2 13	8		6800	700	2300	48 76	48 76
Fewkes, Catherine H., 41 Maple .....	1	1300	1 2	6		5424	1000	2300	48 76	48 76
Fewkes, Jesse, heirs or devisees of, 53 Maple .....		1000	1 2	8		6400	1150	2150	45 58	45 58
Fife, Fred C., 167-169 Church .....	1 2	4000	3 8	5 10		6099	800	4800	101 76	101 76
Fifield, John E., heirs or devisees of, 17 Fayette .....	1	3000								
21 Fayette .....	1 2	4000	3 4	4		19488	2900	9900	209 88	209 88
44 Fayette .....	1	1500	3 16	4		3694	550	2050	43 46	43 46
Files, Eben S., 65 Marshall .....	1 2	5000	3 6	4 15		7478	1350	6350	134 62	134 62
Finn, J. Eugene, 104 Langdon ave. ....	1	3500	11 32	36 94		4500	700	4200	89 04	89 04
First Baptist Church Soc., 21 Centre ...	1	2500	10 21	3 10		8935	1450	3950	83 74	83 74
Chapel, Belmont. ....		16 8	2			6455	exempt			
Mt. Auburn .....		10 11	9			12700	exempt			
Fisher, John, heirs or devisees of, 61 North Beacon .....	1	1200	9 6	17 3		5884	1000	2200	46 64	46 64

PROPERTY TAX LIST

Name and Residence of Person Assessed.	Location of Property.	Aggregate Personal Estate.	Dwellings.	Blocks.	Stables.	Sheds.	Value.	Section.	Block.	Division.	Plan Lot.	Acres of Land.	Value.	Total Value of Real Estate.	Tax on Real Estate.	Aggregate Tax.
Fitch, Mary A., Priest rd.			1 <sup>s</sup>				4500	9 18	9 18	2	14	3605	400	4900	103 88	103 88
								9 18	9 18	2	14a	3620	350	350	7 42	7 42
								9 18	9 18	2	15	3634	350	350	7 42	7 42
Shop	Irving						200	9 18	5 16	5	16	5480	550	750	15 90	15 90
								9 18	12 20	5	20	3718	400	400	8 48	8 48
								9 18	13 20a	5	20a	3690	400	400	8 48	8 48
Fitz, Charles F.	137 Irving		1 <sup>s</sup>				4000	9 18	14 19	14	19	3662	400	4400	93 28	93 28
Fitz, Charles F. and Annie G., 18 Common			1				2600	10 11	8	8		20540	3000	5600	118 72	118 72
Fitzgerald, Annie A., 7-9 Cottage			2				1800	16 10	3	3		4494	550	2350	49 82	49 82
								16 10	5	5		7379	750	750	15 90	15 90
								16 10	6	6		6271	600	600	12 72	12 72
Fitzgerald, Edward W., heirs or devisees of, 17 Forest	21 Forest		1				300						500	2300	48 76	48 76
			1				1500	3 38	5	5		9248	500	2300	48 76	48 76
Fitzgerald, Honora, 25 Grenville rd.			1				1000						500	2100	44 52	44 52
			1				600	11 15	6	6	11	20400	500	2100	44 52	44 52
Fitzgerald, Patrick R., 12 Rifle ct. and 11-13 Sawin			2				1800	16 20	7 18	7 18	18	4160	200	2000	42 40	42 40
Fitzgerald, William F., 40 Hall ave.			1				3600						250	4050	85 86	85 86
							200	4 20	3 281	3 281		5310	250	4050	85 86	85 86
Fitzpatrick, Peter, 28-30 Melendy ave.			1 <sup>s</sup>				5200				8					
											40					
			1 <sup>s</sup>				5000	12 27	19 40	19 40		11000	1650	11850	251 22	251 22
	34-36 Melendy ave.															

PROPERTY TAX LIST

<i>Fitzsimmons, Bernard, heirs or devisees of,</i> 79 Morse.....	1	2000	1 10	33	10	6633	850	2850	60 42	60 42
Flaherty, Katherine, 79 Myrtle.....	1	4000			23 26 27	22199	1500	6500	137 80	137 80
Flaherty, William.....	500									10 60
Flaherty, William, and McNally, James C., Main.....	2 2	2500 1500 500 1500				29433	5900	12050	255 46	255 46
Fleck, Charles H., Lloyd rd.....	1 <sup>2</sup>	150 2	5	34			600	5100	108 12	108 12
Fleming, Henry E., 22 Eliot.....	1	3200 500	1 9	12	48	6037	1200	4900	103 88	103 88
Fleming, Margaret, 18 Hudson.....	1	1500	3 33	12	14	8400	450	1950	41 34	41 34
Fleming, Mary C., 11 Dexter ave.....	1	2500	12 25	8	G	5000	750	3250	68 90	68 90
15 Dexter ave.....	1	2500	12 25	9	H	5000	750	3250	68 90	68 90
Fleming, Robert, 165 Summer.....	1	1200	3 36	22		9365	750	1950	41 34	41 34
Fletcher, Albion C., 30 Irving.....	1	4500 800	10 12	5		10950	1850	7150	151 58	151 58
Fletcher, Leverett N., 11 Main.....	400									8 48

PROPERTY TAX LIST

Name and Residence of Person Assessed.	Location of Property.	Aggregate Personal Estate.	Dwellings.	Blocks.	Stables.	Sheds.	Value.	Section.	Block.	Division.	Plan Lot.	Pct of Land.	Value.	Total Value of Real Estate.	Tax on Real Estate.	Aggregate Tax.
Flewelling, Walter A., 50 Hall ave. ....			1	4 20	1	285	4500	4 19	26	1	4500	200	2150	45 58	45 58	
				4 19	26	258	4500	4 19	27	257	5331	150	150	3 18	3 18	
				6 5	19	127	1500	6 5	19	127	5095	300	1800	38 16	38 16	
Flitcroft, Annie M., 48 Olney .....			1	6 1	35	15	4000	6 1	36	16	4000	250	250	5 30	5 30	
Flitcroft, Walter, Lexington .....				6 1	36	16	4000	6 1	36	16	4000	250	250	5 30	5 30	
Flynn, Daniel C., 49 Charles .....			1	1500	6 5	31	2545	6 5	31	141		150	1650	34 98	34 98	
Flynn, John, 298-300 Main .....			1 <sup>2</sup>	4000	2 12	5	7710	2 12	5			1000	5000	106 00	106 00	
41-43 Mt. Auburn			2	3200	10 5	2	5540	10 5	2			1950	5150	109 18	109 18	
Fogarty, Catherine, Clayton .....			1	4800	11 38	12	3768	11 38	12	25		400	5200	110 24	110 24	
Fogarty, Roxy C., 21 Hillside ave. ....			1	3000	4 17	14	5000	4 17	14	218		300	3300	69 96	69 96	
				4 17	15	217	5000	4 17	15	217		150	150	3 18	3 18	
Foley, Augustine A., 66-68 Spring .....			2	3500	3 3	2	4928	3 3	2			1000	4500	95 40	95 40	
Foley, Charles A. ....		1000														21 20
Foley, Ellen, 279 Pleasant .....			1	1000	2 18	6	7660	2 18	6			400	1400	29 68	29 68	
Foley, Ellen E., 465-467 Main .....			2	3900	6 1	2	5524	6 1	2	18		600	4500	95 40	95 40	
Foley, George H. ....		200														4 24
Foley, Jane, Lloyd rd. ....			1 <sup>2</sup>	4500	11 38	5	6270	11 38	5	32		600	5100	108 12	108 12	

PROPERTY TAX LIST

Foley, Mary E., heirs or devisees of, Arsenal..... 95 Summer	2	2800	9 1	22	1080	300	300	6 36	6 36
Blacksmith shop, Arsenal.....	2	4500	3 17	7	9240	1450	8750	185 50	185 50
Paint and wheelwright shop.....		1000	10 0	3 8	6260	3750	5750	121 90	121 90
Ford, Alexander C., and ux. Jane, Wilmot	1	2000	6 17	15 6a	1000	300	2300	48 76	48 76
Ford, John C.....	1	2000	6 17	15 6b	10000	300	2300	48 76	48 76
Ford, Thomas, heirs or devisees of, 136-138 Main.....	2	1500	2 4	1	3338	850	2350	49 82	49 82
6-12 Church Hill	1	1600	2 4	2	5530	1300	3400	72 08	72 08
14 Church Hill	1	500	2 4	2	4368	650	1250	26 50	26 50
69 Pleasant	1	1500	2 5	29	7696	400	2000	42 40	42 40
48 French	1	100	2 15	3	10216	800	3200	67 84	67 84
184-186 Summer	2	1600	3 37	4 12	6164	300	2300	48 76	48 76
180A-182A Summer	2	800	3 43	1 55	6689	350	2350	49 82	49 82
Ford, Thomas H., 114 Forest.....	1	2000	3 43	3 55	11352	550	550	11 66	11 66
Ford, Thomas H., and ux. Mary, 112 Forest.....	1	2000	12 31	8 96	10657	1050	4450	94 34	94 34
Forest, Michael A., heirs or devisees of, 66 Nichols ave.....	1	400	12 31	9 97	8913	900	900	19 08	19 08
Forgione, Joseph, Prentiss.....			12 2	2 24	4437	450	450	9 54	9 54
Forsyth, Alice C., 26 Hawthorne.....	1	3000	3 24	3	5539	550	3550	75 26	75 26

PROPERTY TAX LIST

Name and Residence of Person Assessed.	Location of Property.	Aggregate Personal Estate.	Dwellings.	Blocks.	Stables.	Sheds.	Value.	Section.	Block.	Division.	Plan Lot.	Feet of Land.	Value.	Total Value of Real Estate.	Tax on Real Estate.	Aggregate Tax.
Fossett, Nora, Mt. Auburn.....				16 11			850		14	14	15	4663	850	850	18 02	18 02
Foster, Eudora L., 75 Marion rd.....			1	2500 3 28			600	3 28	13	13	38a	5325	600	3100	65 72	65 72
Foster, George Lewis, 343 School.....			1	4000 11 31			800	11 31	2	2	210	4418	800	4800	101 76	101 76
Franzen, Margaretta, 107 Fayette.....			1	3000 3 26			950	3 26	2	2		9610	950	3950	83 74	83 74
Fraser, Angus, 240 Sycamore.....			1	2000							79					
			1	2 00			350	5 28	10	10	81	7500	350	4850	102 82	102 82
	Gill rd.		1	5 30 9 272			250	9 272	9	9	2430	2430	250	250	5 30	5 30
			1	5 30 10 271			900	10 271	10	10	271	1950	250	250	5 30	5 30
Fraser, Daniel R., Bates rd.....			1	6800 11 3			900	11 3	8	8	4	6102	900	7700	163 24	163 24
Fraser, Experience W., 24 Washburn.....			1	2500			1000		6	6	33	6500	1000	3800	80 56	80 56
			1	300 10 19	1											
Fraser, Joseph C., heirs or devisees of, 73 Nichols ave.....			1	2000			1000		13	13	44	10580	1000	3100	65 72	65 72
			1	100 12 27	1											
Fraser, Margaret H., 246 Sycamore.....			1	1700 5 28			150	5 28	9	9	82	2500	150	1850	39 22	39 22
			1	1800 6 9			200	6 9	36	36	344	5782	200	2000	42 40	42 40
Fraser, Margaret R., 20 Hersom.....			1								345					
Fraser, Will H., 24 Washburn.....		1000	1													
Freeman, Nancy, Arlington.....			1	2500 16 2			500	16 2	13	13	5	4939	500	3000	63 60	63 60

PROPERTY TAX LIST

French, Robert C., 46 Hersom.....	1	1800	6	9	28	336	3920	300	2100	44	52	44	52
Frigio, Rafeale, 34 Bigelow ave.....	1	3250	200	12	30	6	9565	1200	4650	98	58	98	58
Frissora, Henry, and ux. Filomena, 29-31 Church Hill.....	2	1500	200	2	5	30	11760	800	2500	53	00	53	00
Frye & Hinckley, Spring.....	300											6	36
Frykman, Gustaff, Edenfield ave.....			3	49	74	86	5000	250	250	5	30	5	30
Fuller, Annie M., 297 Waverley ave.....	1	1500	4	10	5	40	10450	600	2100	44	52	44	52
Fuller, Carrie M., Palfrey.....	1	6500	3	27	11	10	14013	1400	1400	29	68	29	68
119 Palfrey		1000	3	27	12	9	19724	2500	10000	212	00	212	00
Pearl	1	3500	3	27	14	7, 8	9957	1800	5300	112	36	112	36
	1	3500	3	27	15	6	8939	1300	4800	101	76	101	76
Fuller, Edward W., Spruce.....	1	3200	10	32	3	52	5000	350	3550	75	26	75	26
	1 <sup>2</sup>	4500	10	32	17	38	5000	350	4850	102	82	102	82
Fuller, Nicholas J., 109 Barnard ave.....	1	5000	11	11	14	12	10711	1000	6000	127	20	127	20
Fuller, Robert O., 109 Barnard ave.....			11	10	4	8	10872	1050	1050	22	26	22	26
			11	10	5	9	10806	1050	1050	22	26	22	26
			11	10	6	10	10703	1050	1050	22	26	22	26
			11	11	15	13	10772	1000	1000	21	20	21	20
Fuller, Samuel A., Spruce.....			10	31	24	21	5000	350	350	7	42	7	42
			10	31	31	14	5000	350	350	7	42	7	42
			10	31	32	13	5000	350	350	7	42	7	42



PROPERTY TAX LIST

Name and Residence of Person Assessed.	Location of Property.	Aggregate Personal Estate.	Dwellings.	Blocks.	Stables.	Sheds.	Value.	Section.	Block.	Division.	Plan Lot.	Pct of Land.	Value.	Total Value of Real Estate.	Tax on Real Estate.	Aggregate Tax.
Fuller, Samuel A., Spruce. Continued. Barr.....							300	1031	33	12	5000	5000	350	650	13 7-	13 78
								1031	34	11	5000	5000	350	350	7 42	7 42
								1031	36	9	5000	5000	350	350	7 42	7 42
								1031	37	8	6905	6905	450	450	9 54	9 54
								1031	38	7	7616	7616	500	500	10 60	10 60
								1031	40	5	4450	4450	300	300	6 36	6 36
								1031	41	4	9418	9418	550	550	11 66	11 66
								1031	42	3	9690	9690	600	600	12 72	12 72
								1031	43	2	4827	4827	300	300	6 36	6 36
								1032	2	53	5000	5000	350	350	7 42	7 42
								1032	5	50	5000	5000	350	350	7 42	7 42
								1032	6	49	5000	5000	350	350	7 42	7 42
							1032	8	47	5683	5683	400	400	8 48	8 48	
							1032	9	46	5683	5683	400	400	8 48	8 48	
							1032	10	45	5562	5562	400	400	8 48	8 48	
							1032	11	44	5000	5000	350	350	7 42	7 42	
							1032	12	43	5000	5000	350	350	7 42	7 42	
							1032	15	40	4000	4000	300	300	6 36	6 36	
							1032	22	33	5000	5000	250	250	5 0	5 0	
							1032	23	32	5000	5000	150	150	3 18	3 18	
							1032	24	31	5000	5000	150	150	3 18	3 18	
							1032	27	27	4954	4954	300	300	6 36	6 36	
							1032	28	28	6808	6808	400	400	8 48	8 48	
	School						1032	29	29	5846	5846	250	250	5 0	5 0	
							1032	30	81	5000	5000	200	200	4 24	4 24	
							1032	31	80	5000	5000	200	200	4 24	4 24	
							1032	32	79	5000	5000	200	200	4 24	4 24	
							1032	33	78	5000	5000	250	250	5 30	5 30	
	Cypress						1032	41	70	5000	5000	250	250	5 30	5 30	



PROPERTY TAX LIST

Name and Residence of Person Assessed.	Location of Property.	Aggregate Personal Estate.	Dwellings.	Blocks.	Stables.	Sheds.	Value.	Section.	Block.	Division.	Plan Lot.	Feet of Land.	Value.	Total Value of Real Estate.	Tax on Real Estate.	Aggregate Tax.
Fuller, S. Isabella. Continued	Walnut															
							250	10 32	48	63	4851	250	250	5 30	5 30	5 30
							400	10 33	2	95	5000	400	400	8 48	8 48	8 48
	43 Cypress						300	10 33	7	90	6386	300	3600	76 32	76 32	76 32
	51 Cypress		1 <sup>2</sup>				350	10 33	9	88	6727	350	3650	77 38	77 38	77 38
	Walnut		1 <sup>6</sup>				750	10 33	19	99	7040	750	9000	190 80	190 80	190 80
	176 Walnut		1				600	10 33	20	98	5000	600	4600	97 52	97 52	97 52
	172 Walnut		1				600	10 33	21	97	5000	600	4600	97 52	97 52	97 52
	168 Walnut		1 <sup>6</sup>				6000	10 33	22	94	3600	500	6500	137 80	137 80	137 80
	168 Walnut		1 <sup>6</sup>				6000	10 33	23	95	4200	500	6500	137 80	137 80	137 80
Gallagher, Ellen M. and Catherine T., 9 Cross	11 Cross		1				1000	2	3	16	3030	750	2450	51 94	51 94	51 94
Gallagher, John A., 3d		500	1				700	2	7	10	7407	1500	4000	84 80	84 80	84 80
Gallagher, John A., 3 Green			1		1		500	2	7	11	8945	1350	1850	39 22	39 22	39 22
Gallagher, Richard F., 53-55 Green			2				1800	2	9	3	7392	750	2550	54 06	54 06	54 06
Gallagher, Thomas F., 114-118 Waltham off Bridge			2				3500	8	2	3	20	10000	4000	84 80	84 80	84 80
							250	8	2	8	26	5000	250	5 30	5 30	5 30
							250	8	2	9	27	5000	250	5 30	5 30	5 30



PROPERTY TAX LIST

Name and Residence of Person Assessed.	Location of Property.	Aggregate Personal Estate.	Dwellings.	Blocks.	Stables.	Sheds.	Value.	Section.	Block.	Division.	Plan Lot.	Pct of Land.	Value.	Total Value of Real Estate.	Tax on Real Estate.	Aggregate Tax.
Gardner, Abby M. and Dickinson, Mabelle W. Cont.	17-27-29 Winter		2		1		4500 5000 1500	318	5			43060	6500	17500	371 00	371 00
	3 Cross and 10 Winter		2				200	318	11			3832	600	3100	65 72	65 72
		2000						318	12			4512	450	450	9 54	9 54
Garhart, Nathan K.	37 Langdon ave.		1				4500				69					42 40
	Auto shed						300	11	36	8	71	9500	1350	6150	130 38	130 38
Carito, Antonio, 150 Fayette.			1				800	3	36	19		4769	400	1200	25 44	25 44
Gately, Mary T., Irma ave.			1				5200	11	38	26	14a	3600	600	5800	122 96	122 96
Gavin, Bridget A., and Fearing, Alice I., Pleasant								214	21			43560	1500	1500	31 80	31 80
Gavin, Bridget A., 50 Capitol.			1				2500	1	10	10	8	5142	950	3450	73 14	73 14
	North Beacon						9	2	3			10625	1300	1300	27 56	27 56
	Ladd						9	7	5		9	6600	650	650	13 78	13 78
	Irving						9	7	14	21	21	6720	700	700	14 84	14 84
Gavin, Jennie A.		500	2				2800	2	1	12	3	5589	700	3500	74 20	74 20
	100 Pleasant						3200	2	1	13	2	4610	600	3800	80 56	80 56
	98 Pleasant		2					214	13	13	19	2827	200	200	4 24	4 24
	Homer															



## PROPERTY TAX LIST

Name and Residence of Person Assessed.	Location of Property.	Aggregate Personal Rate.	Dwellings.	Blocks.	Stables.	Sheds.	Value.	Section.	Block.	Division.	Plan Lot.	Pct of Land.	Value.	Total Value of Real Estate.	Tax on Real Estate.	Aggregate Tax.
Giannotti, Charles, and ux. Mary, Elm ... Wheeler ct.			1				1237 1500	26 17	26 38	6, 7		10690 4909	1000 400	1000 1900	21 20 40 28	21 50 40 28
Gilligan, Bartholomew, 291 Arsenal.....			1				2000 9 5	6				11150	1000	3000	63 60	63 60
Girard, Thomas, and ux. Mary, 37 Melendy ave.....			1				2800 12 26	9	48			6000	750	3550	75 26	75 26
Girgone, Phillippeo, 103 North Beacon...		300														6 36
Given, James, 547 Mt. Auburn.....			1				2400 12 25	4	5			4250	1000	3400	72 08	72 08
Given, Susan D., 531 Mt. Auburn.....							2400 12 25	1	2			3470	800	3200	67 84	67 84
Glasby, Frederick H., 30 Maple.....			1				3000 1 3 14					5000	1000	4000	84 80	84 80
Gleason, John, heirs or devisees of, Water 9-15 North Park			1				1000 1 4 1 3600	1	4	1		1840	200	1200	25 44	25 44
Gleason, Mabel W., 476 Mt. Auburn.....			1				2100 1 13 1 1200	1	13	1	18 29	14790	2500	8200	173 84	173 84
Gleason, Patrick, heirs or devisees of, 188 Summer.....			1			1	200 2 4 4 7500 11 35 1	4	4	1	155	10444	2000	9500	201 40	201 40
Gleason, Walter H.....		2000	1				1500 3 37 5	5	13			8097	500	2000	42 40	42 40

PROPERTY TAX LIST

Gleason, Walter H., tr. est. of Andrew Hetherston, Stuart.....	617	1	25	6247	250	250	5 30	5 30	
	617	2	26	5000	250	250	5 30	5 30	
	617	4	28	7500	300	300	6 36	6 36	
	617	6	30	7500	300	300	6 36	6 36	
	617	7	31	7500	300	300	6 36	6 36	
	617	12	36	5000	200	200	4 24	4 24	
	618	2	39	7500	250	250	5 30	5 30	
	618	3	40	7500	250	250	5 30	5 30	
	618	4	41	7500	250	250	5 30	5 30	
	618	5	42	7500	250	250	5 30	5 30	
	618	6	43	7500	250	250	5 30	5 30	
	618	7	44	7500	250	250	5 30	5 30	
	618	8	45	7500	250	250	5 30	5 30	
	618	10	47	7500	250	250	5 30	5 30	
	618	11	48	6000	250	250	5 30	5 30	
	618	12	49	6495	250	250	5 30	5 30	
	619	39		469824	11000	11000	233 20	233 20	
	621	1	19	7021	250	250	5 30	5 30	
	621	4	22	7179	250	250	5 30	5 30	
	621	5	23	7162	250	250	5 30	5 30	
	621	6	24	7355	250	250	5 30	5 30	
	621	7		45362	900	900	19 08	19 08	
	1132	26	84	2700	200	200	4 24	4 24	
	1135	20	102	4370	550	550	11 66	11 66	
	1135	29	112	4275	700	700	14 84	14 84	
	1135	33	116	2375	400	400	8 48	8 48	
	1134	1	230	12420	2400	2400	50 88	50 88	
	1131	17	157	1800	300	300	6 36	6 36	
	1134	27	186	4800	550	550	11 66	11 66	
	1134	28	187	2880	350	350	7 42	7 42	
	1135	2	188	2400	250	250	5 30	5 30	
	Main Highland ave.								
	Gleason, Walter H., and Wild, Benjamin F., trustees, Highland ave.....								
	Mt. Auburn Winsor ave.								



PROPERTY TAX LIST

Name and Residence of Person Assessed.	Location of Property.	Aggregate Personal Estate.	Dwellings.	Blocks.	Stables.	Sheds.	Value.	Section.	Block.	Division.	Plan Lot.	Pct of Land.	Value.	Total Value of Real Estate.	Tax on Real Estate.	Aggregate Tax.
Glidden, Alfred A., 61 Adams ave. ....		5000	1				3000	12	9	8	7	7129	700	4300	91 16	106 00
Glidden, Jennie M., 40 Laurel. ....			1				600									91 16
Glidden, Mary C., Adams ave. ....							11 25	1	10	1	10	28300	2800	2800	59 36	59 36
Adams ave.							11 25	4	12	4	12	18300	1900	1900	40 28	40 28
65 Adams ave.							11 25	5	11	5	11	15500	1500	1500	31 80	31 80
			1				6000	11	27	9	9	17330	2000	8000	169 60	169 60
Glover, Charles A. ....		800					5500									16 96
House and store, 55-57 Main. ....			1				400	3	1	9		7264	10900	16800	356 16	356 16
Irving							9 18	11	21	11	21	5629	550	550	11 66	11 66
Fifield			1				3000	9	19	15	10	6000	500	3500	74 20	74 20
								9	19	16	9	6570	500	500	10 60	10 60
Glynn, John, 14 Spring ct. ....			1				1000	16	20	3	23	4296	200	1200	25 44	25 44
Glynn, Patrick, 12 No. Beacon, 53 Arsenal			2				1800	9	1	3	2	3260	800	2600	55 12	55 12
Glynn, William F., 51 Quimby. ....			1				3200	12	20	8	25	5250	500	3700	78 44	78 44
Goldthwaite, James A., Bellevue rd. ....			1				5000	11	15	16	4	7148	500	5500	116 60	116 60
Common							11 15	17	3	17	3	6988	350	350	7 42	7 42
							11 15	18	2	18	2	6755	350	350	7 42	7 42
							11 15	19	1	19	1	6572	350	350	7 42	7 42

PROPERTY TAX LIST

Gooch, Ellen C., 35 Adams ave. ....	1	7200	11 27	4	18000	2700	9900	209 88	
			11 27	5	18000	2650	2650	56 18	
Gooch, Nathan G., 35 Adams ave. ....	3450								73 14
Goodrow, John, 83 Spruce .....	1	3500	10 24	6	7200	700	4200	89 04	89 04
Goodspeed, Gertrude A., 279 Mt. Auburn		4500	10 23	1	10578	2650	7150	151 58	151 58
Goodspeed, George E., 279 Mt. Auburn...	3000								63 60
Gordon, James, 64 Parker .....	200								4 24
Gordon, Viola M., 50 Washburn and 28 Parker .....	2	3500			6500	1000	4700	99 64	99 64
Shop .....		200	10 19	1					
Gott, George T. ....	5600								118 72
Gott, Fannie K., Katherine rd. ....		5000	3 9	1	6956	600	600	12 72	12 72
31 Katherine rd.		200	3 9	5	7790	1100	6300	133 56	133 56
Garage .....	1								40 28
Gould, Harry F. ....	1900								24 38
Gould, Mabel Chase, Bates rd. ....		11 4	1	20	7576	1150	1150	24 38	24 38
Gould, Mattie J. ....	13500								286 20
Gove, Percy Earl. ....	1800								38 16
Grace, Jennie E., 10 Jewett .....	1	2000	1 15	5	7500	950	2950	62 54	62 54
Gradie, Anna M., 375 Mt. Auburn. ....	1	4000	10 26	7	10830	2150	6150	130 38	130 38

PROPERTY TAX LIST

Name and Residence of Person Assessed.	Location of Property.	Aggregate Personal Exemptions.	Dwellings.	Blocks.	Stables.	Sheds.	Value.	Section.	Block.	Division.	Plan Lot.	Acres of Land.	Value.	Total Value of Real Estate.	Tax on Real Estate.	Aggregate Tax.
Graham, Inez M., rear Mt. Auburn.	4-6 Franklin		1				1000	10	3	4		2330	700	1700	36 04	36 04
Graham, Robert J., 46 Mt. Auburn.	4-6 Franklin	2150	2		1		5000	10	20	11	16	14640	3650	8950	189 74	189 74
Graham, Robert J., and Yerna, Partlow A., Mt. Auburn.			2				1800	10	8	8		2739	1100	2900	61 48	61 48
Gray, Arthur F.	Katherine rd.	2000	2		1		1000	10	2	6		8640	12700	14700	311 64	311 64
Gray, Mabel S., 67 Church.			1				1600	3	3	8		6141	500	500	10 60	10 60
Gregg, Anne J., 70 Fayette.			1		1		3200	3	3	9		7120	1450	3050	64 66	64 66
Gregg, Anne J., 70 Fayette.			1				300	3	3	9		10730	1700	5200	110 24	110 24
Gregg, Anne J., 70 Fayette.			1		1		2800					5852	750	3750	79 50	79 50
Gregg, Anne J., 70 Fayette.			1				200	317	3	3		9143	1150	2350	49 82	49 82
Gregg, Anne J., 70 Fayette.			2				1200	324	13			6034	800	3900	80 56	80 56
Gregg, Anne J., 70 Fayette.			2				3000	9	7	11	27	7740	950	4150	87 98	87 98
Gregg, Anne J., 70 Fayette.			2				3200	9	10	5	G	6028	600	3600	76 32	76 32
Gregg, Anne J., 70 Fayette.			2				3000	12	16	8	55					
Gregg, Walter H., 18 Main.		3000														63 60
Greek, Jim.		100														2 12

PROPERTY TAX LIST

Green, Catherine A., 235 Watertown. . . . .	1	1000	1 22	3	10501	850	1850	39 22	39 22
Green, Horatio, Stuart. . . . .			6 17	13	7328	250	250	5 30	5 30
			6 18	1	8815	250	250	5 30	5 30
Green, John F., 162 Spring. . . . .	1000								21 20
Green, Wallace J., 76 Franklin. . . . .	1	4200	10 21	11	7920	1200	5400	114 48	114 48
Garage. . . . .	2	4500				2200	6900	146 28	146 28
		200	10 21	12	13620				
Green, William H., 29 Harrington. . . . .	1	1800	5 25	2	5000	250	2050	43 46	43 46
Greene, Ellen I., 21 Langdon ave. . . . .	1	4500	11 36	5	4750	850	5350	113 42	113 42
Greene, S. B. & Co., 314 Arsenal Store building. . . . .	7150	1000	R. R.	Land			1000	21 20	151 58 21 20
Grillo, Mateo, and ux. Maria, 12 Yukon ave. . . . .	1	1800	12 37	13	2282	250	2050	43 46	43 46
			12 37	19	2282	200	200	4 24	4 24
							300	6 36	6 36
Grogan, George F., Waltham. . . . .	2	2000	2 21	7	6192	350	2400	50 88	50 88
Grogan, Mary A., 64-66 Waltham. . . . .		50	2 21	8	6488				
Grund, Hedwig, 141 Spruce. . . . .	2	4500	10 32	16	5000	350	4850	102 82	102 82
Guifre, Emanuel B. . . . .	550								11 66
Guifre, Joseph. . . . .	600								12 72

## PROPERTY TAX LIST

Name and Residence of Person Assessed.	Location of Property.	Aggregate Personal Estate.	Dwellings.	Blocks.	Stables.	Sheds.	Value.	Section.	Block.	Division.	Plan Lot.	Rect of Land.	Value.	Total Value of Real Estate.	Tax on Real Estate.	Aggregate Tax.
Gullason, Charles T., store, Bigelow ave.. 63 Bigelow ave.			1				1000 1500	12 28 12 28		6 7	17 18	5710 4812	600 500	1600 2000	33 92 42 40	33 92 42 40
Gunn, Selskar M.....		5000														106 00
Guilfoile, William T., tr., 60 Olney.....			1				2300	6	5	15	157	3381	200	2500	53 00	53 00
Hackel, Julius, 158 Palfrey.....			1				3000	3	25	4		11805	950	3950	83 74	83 74
Hackett, Christina B., Bates rd.....			1 <sup>2</sup> 1 <sup>2</sup>				5500 5500	11	3	10	2	11454	2300	13300	281 96	281 96
Hackett, Nora L., 29 Centre.....			1				4000	10	21	4	9	11584	1850	5850	124 02	124 02
Hadley, Marion W., 1 Appleton.....			1				5000	11	37	16	16	5610	800	5800	122 96	122 96
Haggard, Fannie L., 127 Barnard ave....			1				5000	11	11	17	15	10894	1050	6050	128 26	128 26
Hale, Charles A., 14 Winsor ave.....		1500														31 80
Hale, Mary G., 14 Winsor ave.....		450														9 54
	18 Winsor ave.		1				7000	11	34	31	190 192	12000	2150	9150	193 98	193 98
Hales, Alfred W., 40 Washburn.....			1				2800									
	90-92 Cypress		2				600 4500	10 12	19 10	3	36 100	10480 5700	1250 550	4650 5050	98 58 107 06	98 58 107 06
	School		1				4500	12	10	16	101	3920	400	4900	103 88	103 88

PROPERTY TAX LIST

Hales, Louisa H., 49 Chester.....	1	2800	10	16	8	8	5496	1300	4100	86	92	86	92
Hall, Albert B., 12 Middle.....	1	1000	2	10	8		2680	250	1250	26	50	26	50
17-19 Cuba.....	2	1800	2	10	10	4, 5	8452	850	2650	56	18	56	18
270 Main and 3 Cuba.....	2	2500	2	11	3	1	5380	800	3300	69	96	69	96
7-9 Cuba.....	2	3000	2	11	4	1	4760	750	3750	79	50	79	50
17-19 Middle.....	2	2000	2	12	7		3910	400	2400	50	88	50	88
38-40 Franklin.....	2	4500	10	21	13	20	12000	1950	6450	136	74	136	74
Hall, Charles W.....	200											4	24
Hall, David, 51-53 Morse.....	2	3500	1	10	28	6	9104	1200	4700	99	64	99	64
Hall, Edward C., Mt. Auburn.....	1	2200											
	2	2300											
	2	1500	10	5	3		16295	5150	11150	236	38	236	38
55-57 Mt. Auburn.....	2	2400											
	1	600											
59-61 Mt. Auburn.....	2	3300	10	5	4		17520	4900	11200	237	44	237	44
63 Mt. Auburn.....	2	2800	10	5	5		7840	2800	5600	118	72	118	72
Hall, Edward C., Jr.....	350											7	42
65 Mt. Auburn.....	1	2500	10	5	6		4915	1700	4200	89	04	89	04
40-42 Mt. Auburn.....	2	3000	10	8	9		3650	1450	4450	94	34	94	34
Hall, Ethel P., 182 Palfrey.....	1	2500	3	26	9	1	19103	1000	3500	74	20	74	20
Hall, Lila C., garage, Watertown and Galen.....		4000	1	7	2a		8128	2400	6400	135	68	135	68
Hall, Myra G., 353 School.....	1	7500	11	31	4	207	4933	900	8400	178	08	178	08
Hall, Robert R., Phillips.....	2	5000	10	12	2	1	5580	1300	6300	133	56	133	56

PROPERTY TAX LIST

Name and Residence of Person Assessed.	Location of Property.	Aggregate Personal Estate.	Dwellings.	Blocks.	Stables.	Sheds.	Value.	Section.	Block.	Division.	Plan Lot.	Pct of Land.	Value.	Total Value of Real Estate.	Tax on Real Estate.	Aggregate Tax.
Hall, Sarah A., store building, 20-22-24 Mt. Auburn.							7000	10	2	7		4542	10000	17000	360 40	360 40
Ham, Charles G.	35 Otis 20 Washburn	800	1				3000	10	17	7	21	5320	1300	4300	91 16	16 96
			1				2700	10	19	7	32	8437	1100	3800	80 56	80 56
Ham, Joseph F., heirs or devisees of, 111-113 Riverside.			2				4200	9	19	6	3	6000	700	4700	103 88	103 88
								9	19	7	2	6000	600	600	12 72	12 72
	Fifield							9	19	10	15	6000	500	500	10 60	10 60
								9	19	11	14	6000	500	500	10 60	10 60
Hamlen, Willis C., Hawthorne.								3	25	14	5	6000	700	700	14 84	14 84
Hammill, Catherine A., 66 Capitol			1				2800	1	10	6	13	5000	900	3700	78 44	78 44
	70 Capitol		1				2800	1	10	7	12	5000	900	3700	78 44	78 44
Hampson, William H., Hillside rd.			1				5000	11	36	29	35	4750	900	900	19 08	19 08
	24 Hillside rd.							11	36	30	36	4750	800	5800	122 96	122 96
Hamrock, Michael, Prescott.								6	4	24	94	4000	200	200	4 24	4 24
								6	4	25	95	4000	200	200	4 24	4 24
Hancock, George, heirs or devisees of, 9 Fayette.			1		1		1600					8512	1450	3200	67 84	67 84
							150	3	4	2		2553	100	100	2 12	2 12
Handy, Joseph H., Lexington.			1				2000	3	49	36	48	3890	200	2200	46 64	46 64
								3	49	37	49					

PROPERTY TAX LIST

Hanlon, Margaret, 69 Lowell ave. ....	1	1800	4 7 4	4 100	5170	250	2050	43 46	43 46
Hanson, Andrew J., Purvis ..... Chapman	1 <sup>2</sup>	3900	6 2 6 6 8 31	53 300	4000 4000	350 150	4250 150	90 10 3 18	90 10 3 18
Harcourt, Harry, 247 Mt. Auburn. ....	200								4 24
Harding, William S., 80 Bailey rd. ....	1	5000	11 13 6	13	11032	1200	62	131 44	131 44
Harrington, Charlotte M., Belmont. ....			5 28 59 5 28 60	321 322	2927 2745	150 150	150 150	3 18 3 18	3 18 3 18
Harrington, Everett W. .... 984 Belmont	5000	2500							106 00
Barns. ....		2000							
Barn. ....		500							
Piggery. ....		200	5 2 1 5 3 34 5 12 1		471794 524713 451250	9500 6700 4500	14700 6700 4500	311 64 142 04 95 40	311 64 142 04 95 40
Warren									
Harris, Edna L., 81 Galen. .... 133 Barnard ave.	1 <sup>2</sup>	5000	1 8 14 4000 11 11 18	75 16	5377 11000	1350 1200	6350 5200	134 62 110 24	134 62 110 24
Harris, Jennie E., 169 Palfrey. ....	1	3000	3 27 8		19332	1200	4200	89 04	89 04
Harrison, James R., heirs or devisees of, 42½ Main. ....	1	2100	2 16 3		21980	2200	4500	95 40	95 40
Harrison, Jennie M., Irving. ....		200	9 9 2	32	6355	650	650	13 78	13 78
Harrison, Mary E., 36 Howard. .... 24 Howard	1 1	1500 800 150	2 16 1 2 16 2		2720 24285	300 2000	1800 2950	38 16 62 54	38 16 62 54



PROPERTY TAX LIST

Name and Residence of Person Assessed.	Location of Property.	Aggregate Personal Estate.	Dwellings.	Blocks.	Stables.	Sheds.	Value.	Section.	Block.	Division.	Plan Lot.	Acres of Land.	Value.	Total Value of Real Estate.	Tax on Real Estate.	Aggregate Tax.
Hartford, Jane A., 264 North Beacon . . .			1				1200 500	9 5	13			21708	1750	3450	73 14	73 14
Hartford, Julia A., 142 Irving . . . . .			1		1		3000	9 19	9		16	6000	750	3750	79 50	79 50
Hartford, Nathan B., 291 Mt. Auburn . . .		1000														
Hartford, Michael P., 88 Galen . . . . .		300														21 20
Hartshorn, Charles J., Winsor ave. . . . .			1				3500	11 32		12 13 13a	125 126	4500	400	3900	82 68	82 68
Hartshorn, Edith M., 50 Langdon ave. . .			1				3500	11 35	24		106 107	6175	1100	4600	97 52	97 52
Hartshorn, Horace C., 50 Langdon ave. .		1500														31 80
Hartwell, Albert H., heirs or devisees of, Russell ave. . . . .			1				5000 4000	11 8 11 8	8 9	2 1		8833 9723	1500 1750	1500 6750	31 80 143 10	31 80 143 10
Garage . . . . .	54 Russell ave. 35 Columbia		1				200	11 9	9			8302	1050	5250	111 30	111 30
Hartwell, Ella E. . . . .		7250														153 70
Harvey, Ada F. L., 19 Oliver . . . . .			1				3200	3 13	3		77	8517	1600	4800	101 76	101 76

PROPERTY TAX LIST

Harvey, Fannie, 16 Chestnut.....	1				2000	2	5	38					850	2850	60	42	60	42	
Harvey, Susan E., 42 Carroll.....	1				1000	4	9	6	97	20900			1000	2000	42	40	42	40	
Haskell, Fred M., 227 Sycamore.....	1				2000	5	29	1	151	9720			500	2500	53	00	53	00	
Hastings, Emily W.....	300																6	36	
Hatch, Albert W., Pearl and 28 Oliver...	2				4000	3	27	17	4	7040			1250	5250	111	30	111	30	
Hatch, Lizzie W., heirs or devisees of, 22 Fifield.....	1				2000	9	19	13	12	6000			600	2600	55	12	55	12	
Hatch, Margaret E., 3 Melville ter.....	1				3500	1	11	5	5	3071			650	4150	87	98	87	98	
Hatch, Orrin R.....	300																6	36	
Hauck, William, 104 Spruce.....	1				4000					12201			900	5200	110	24	110	24	
186-188 Walnut	2				1500	10	33	18		12192			1200	2700	57	24	57	24	
Hawes, Lena F., 140 Spring.....	1				3700	3	6	1	12	7928			1600	5300	112	36	112	36	
32 Oliver	1				3500	3	27	21	84	13910			1400	4900	103	88	103	88	
137 Melendy ave. and 202 Cypress	2				3000	12	16	9	63	6242			600	3600	76	32	76	32	
Hayden, Annie A., 13-20 Arlington.....	1				500														
418 Arsenal	1				500	12	36	9	57	11834			1200	4200	89	04	89	04	
	1				1500					16640			1650	3350	71	02	71	02	
	1				1500														
	1				200														
	1				5000	12	36	11	55	21412			2150	8850	187	62	187	62	
Hayden, H. L.....	1000																		
																		21	20

PROPERTY TAX LIST

Name and Residence of Person Assessed.	Location of Property.	Aggregate Personal Estate.	Dwellings.	Blocks.	Stables.	Sheds.	Value.	Section.	Block.	Division.	Plan Lot.	Pct of Land.	Value.	Total Value of Real Estate.	Tax on Real Estate.	Aggregate Tax.
Hayden, Levi G.		300														6 36
Hayden, William E.		500														10 60
Hayes, Michael, heirs or devisees of, 183 Fayette			1		1		1600				38	12100	600	2350	49 82	49 82
	187 Fayette		1				1600	335		13	41	8651	450	2050	43 46	43 46
Haynes, Alberto F., 89-91-93-95 Mt. Auburn				1	1		12000	10	6	14		15355	5400	17400	368 88	368 88
	18 Marshall		1				3600	10	10	13		5548	1100	4700	99 64	99 64
Hayward, Clara, 38 Parker			1				1800	10	16	12		5347	950	2750	58 30	58 30
Hayward, Frank C., 29 Chester			1				2500	10	16	5		6415	1600	4100	86 92	86 92
Hazelton, John F., Lexington									3	49	32	44	100	100	2 12	2 12
Heald, Frank O., 27 Franklin		1200	1				3500	10	18	5		11920	2400	5900	125 08	125 08
Healey, Timothy, 23 Hunt			1				2400	1	3	5		5000	800	3200	67 84	67 84
Henahan, Delia, Arsenal			1	2			3900	9	4	3	12	3933	600	4500	95 40	95 40
Henderson, Anna A., 16 Walnut			1				7000	10	22	17	46	12263	2450	9450	200 34	200 34
Henderson, Charles W., Jr.		3600														76 32

PROPERTY TAX LIST

Henry, Elizabeth A., 51 Garfield.....	1	7500	2000	11	6	6	4, 5	24292	4150	13650	289	38	289	38
Henry, Richard, 51 Garfield.....	1	600				8	39	5894	300	5000	106	00	106	00
Herman, Robert L., 808-810 Belmont....	2	4700	410	8	210	211	214	12000	800	2800	59	36	59	36
Hermansen, Hans, 44 Gilbert.....	1	2000	6	6	31	14	6	9002	1100	5600	118	72	118	72
Heughins, Capitola P., 35 Barnard ave...	1	4500	11	8	14	52		4750	850	3650	77	38	77	38
Hewitt, Agnes, 54 Capitol.....	1	2800	1	9	29	33		4750	850	4350	92	22	92	22
Hewitt, Francis J., 57-59 Capitol.....	2	3500	1	9	28	34		6885	350	3350	71	02	71	02
Hicks, Robert R., 199 Palfrey.....	1	3000	330	7	16			4639	950	6450	136	74	136	74
Higgins, James J., Mt. Auburn.....	1 <sup>3</sup>	5500	16	11	13									
Higinbotham, Fred A., 98 Mt. Auburn...	300													6 36
Hill, Alice C., 339 School.....	1	4000	11	31	2	211		5800	1050	5050	107	06	107	06
Hill, Cora B., 26 Hersom.....	1	1800	6	9	34	342		3920	200	2000	42	40	42	40
Hill, Nelson, 47 Forest.....	1	1000												
Garage.....		100	336	6	25			11280	550	1750	37	10	37	10
Hill, Thomas A., Brookline.....	100													2 12
48 Brookline			5	5	9			15084	600	600	12	72	12	72
Prospect	2	2500	5	5	15	553		12631	500	3000	63	60	63	60
			5	5	60	508		3139	100	100	2	12	2	12

PROPERTY TAX LIST

Name and Residence of Person Assessed.	Location of Property.	Aggregate Personal Estate.	Dwellings.	Blocks.	Stables.	Sheds.	Value.	Section.	Block.	Division.	Plan Lot.	Pct of Land.	Value.	Total Value of Real Estate.	Tax on Real Estate.	Aggregate Tax.
Hillier, Annie, 28-30 Belmont.			1	2			5500	16	8		8	5312	1300	6800	144 16	144 16
Hillman, Howard, 30 Hawthorne.		2350	1				3000	324	2			5781	600	3600	76 32	49 82 76 32
Hilton, Harriet L., 136 Walnut.			1				3000	1032	46	65		4851	350	3350	71 02	71 02
Hinckley, Ora E.		1200														25 44
Hobbs, Charles A., 110 Garfield.			1				7000	1112	3			9563	1150	8150	172 78	172 78
Hobbs, Marion F., Fayette.			1		1		2200						1450	3850	81 62	81 62
Hodge, Charles H.		500														10 60
	Watertown and Galen Rutland															149 46
																3 18
																3 18
																3 18
																3 18
																3 18
																3 18
																3 18
																3 18
	Oakland												900	900	19 08	19 08
	Acton												1200	1200	25 44	25 44
													500	500	10 60	10 60



## PROPERTY TAX LIST

Name and Residence of Person Assessed.	Location of Property.	Aggregate Personal Estate.	Dwellings.	Blocks.	Stables.	Sheds.	Value.	Section.	Block.	Division.	Plan Lot.	Acres of Land.	Value.	Total Value of Real Estate.	Tax on Real Estate.	Aggregate Tax.
Holmes, Clinton E.	94 Union	600	1				2400						800			12 72
Shop				1 10	1	18	300				4882		800	3500	74 20	74 20
Holmes, Elizabeth, 85 Fayette			1	3 24	14		1500				10450		1300	2800	59 36	59 36
Holmes, Ethel C., Union.			1	7	15	37	7000				4900		1000	8000	169 60	169 60
Holmes, James A., 818 Mt. Auburn.		200														4 24
Holmes, Vernon C., 94 Union.		200														4 24
Holland, William P. and Margaret, 40 Bridge.			1	8 2	10	28	2000				10930		800	2800	59 36	59 36
Holway, Ella B., 133 Langdon ave.			1	11 33	12	49	4500				4250		500	5000	106 00	106 00
Honeth, Olga A., Alden rd.			1	11 18	9	7	5000				6033		500	5500	116 60	116 60
Hood, H. P. & Sons, 497-499 Pleasant.			2				2200									
501 Pleasant			1	8 5	6		1000									
Pleasant				8 5	7		400						5300	8900	188 68	188 68
Store building, 479 Pleasant.				8 5	7		3500						1750	5250	111 30	111 30
Hood Rubber Co.		358250	1	12 31	10								11900	11900	252 28	7594 90
Nichols ave				12 33	1		956200						53050	1009250	21386 10	252 28
Factory buildings, Melendy ave.				12 34	2								27000	27000	572 40	572 40
Arsenal						33										
						to							4750	4750	100 70	100 70
Elm				12 35	6	36							4750	4750	100 70	100 70

PROPERTY TAX LIST

Hooper, Grace H., Pequotsette.....	1	3000	9 13	16	51	7500	750	3750	79 50	79 50
Hootstein, Hyman, Arsenal.....	1500									31 80
Horan, Charles B., 18 Carroll.....	1	1500	4	7	6	11400	600	2100	44 52	44 52
Horne, Robert F., heirs or devisees of, Phillips.....			10 14	5		4791	300	300	6 36	6 36
			10 14	6	13	7462	600	600	12 72	12 72
			10 14	7	12	2727	200	200	4 24	4 24
		3500	10 14	9	11	9788	1750	5250	111 30	111 30
Hosmer, Alfred, heirs or devisees of.....	2500									53 00
44 Phillips										60 42
12 Riverside		1200	9	6	2	6560	1650	2850	60 42	60 42
		5000								
24 Riverside		1500	9	6	3	129590	19600	26100	553 32	553 32
		1200	9	6	5	7235	1500	2700	57 24	57 24
Hosmer, Helen A.....	1900									40 28
Howard, Abram L.....	15000									318 00
Storage barn, Waltham.....		1000								
Shelter shed.....		1000								
Shed.....		800								
Office and scales.....		1000								
Shed.....		800	7 11	3		136985	2700	7300	154 76	154 76
Howard, Fred H., 70 Galen.....	1000									
Howard, Patrick, 54 Cottage.....	1	600	16 19	7		3310	150	750	15 90	15 90
Howard, Sarah E., Galen.....	1	5500								
		4000			1					
		1000			1					
Garage.....	1	200								
23 Galen										



## PROPERTY TAX LIST

Name and Residence of Person Assessed.	Location of Property.	Aggregate Personal Estate.	Dwellings.	Blocks.	Stables.	Sheds.	Value.	Section.	Block.	Division.	Plan Lot.	Pct of Land.	Value.	Total Value of Real Estate.	Tax on Real Estate.	Aggregate Tax.
Howard, Sarah E.	Continued.															
	Water		2				2500	1	5	6		43270	6500	19700	417 64	417 64
	Waltham		2				2000	1	5	8		5290	500	2500	53 00	53 00
			1				1000	7	11	2		3490	200	1200	25 44	25 44
Howe, Carrie G., 105 Palfrey.			1				3800	3	14	7		5220	1000	4800	101 76	101 76
Howe, Isabelle M., 58 Marshall. Garage.			1				3500	3	5	10	10	9340	1700	5500	116 60	116 60
Howe, Nellie F., 21 Hazel.			1				2800	12	20	14	18	5354	550	3350	71 02	71 02
Howells, Elizabeth J., Winter.								3	23	14		7200	900	900	19 08	19 08
Howells, John F., 139 Summer. Greenhouse.			1				3500					10104	1500	5300	112 36	112 36
							300	3	23	6		8682	800	950	20 14	20 14
Howes, Alvin G. and Ernest W., North Beacon.			1				150	9	5	14		8720	850	2650	56 18	56 18
Howes, Flora A., 256 North Beacon.			1				1800	9	5	15		7412	1850	3350	71 02	71 02
Hubbard, Caroline E., 23 Parker.			1				1500	10	15	4	17	7846	1300	3000	63 60	63 60
Hubbard, Clara H., 14 Fayctte.			1		1		200	3	3	10		7167	1800	5800	122 96	122 96
Hubbard, Ella M., 40 Otis.			1				4000	10	18	7	28					
Hubbard, Herbert W.		500														10 60



## PROPERTY TAX LIST

Name and Residence of Person Assessed.	Location of Property.	Aggregate Personal Estate.	Dwellings.	Blocks.	Stables.	Sheds.	Value.	Section.	Block.	Division.	Plan Lot.	Feet of Land.	Value.	Total Value of Real Estate.	Tax on Real Estate.	Aggregate Tax.
Hughes, Michael, heirs or devisees of, 203-205 Lyons ct. . . . .	197-201 Watertown Lyons ct.		2				1500	122	7	2, 3		9500	800	2300	48 76	48 76
			2				2000	122	8	1		10430	900	2900	61 48	61 48
								122	17			7100	250	250	5 30	5 30
								122	18	9		6140	300	300	6 36	6 36
Hughes, Patrick T., 1-2-3 Ladd pl. . . . .	41 Paul		1 <sup>s</sup>				3000	9	6	31	5	4160	400	3400	72 08	72 08
			1				3500	9	13	11	63	5000	550	4050	85 86	85 86
Hughes, William S. . . . .		800														19 96
Hunter, John William, and ux. Elizabeth M., 50 Hall ave. . . . .			1				3600	4	20	2838	284	6750	200	3800	80 56	80 56
Hunting, Anna H., 116 Garfield Garage. . . . .			1				4000									
							300	11	12	2		9044	1000	5300	112 36	112 36
Hunting, Oscar L. . . . .		100														2 12
Hurl, Estelle M., 22 Langdon ave. . . . .			1				4500	11	35	30	113	5225	900	5400	114 48	114 48
Huse, A. Alonzo, 148 Russell ave. . . . .		600	1				4500	11	11	3	19	10833	1150	5650	119 78	119 78
Hutchins, Arthur L., Oliver. . . . .								3	13	8	82	8101	1000	1000	21 20	21 20
Hutchins, Hattie I., 152 Spring. . . . .			1				2800	3	6	12	22	6500	1300	4100	86 92	86 92
								6	3	25	69	6000	350	350	7 42	7 42
	Purvis															

PROPERTY TAX LIST

Hyde, John, French. . . . .	28-30 French	2	3200	2 13	5	6	3790	300	300	6 36	6 36
Hynes, Martin, Purvis. . . . .				2 13	6	5	3790	300	3500	74 20	74 20
Hynes, Michael P., 105 Riverside. . . . .		1	2800	6 2	5	52	4000	250	250	5 30	5 30
Ianelli, Benjamin, and ux. Josie, 11 Hearn		1	550	9 19	8	1	6000	750	3550	75 26	75 26
Ianelli, Nicola, Arlington. . . . .	Cottage	1	1500	16 2	11	3	4969	500	500	10 60	10 60
Igo, Patrick J., heirs or devisees of, 38		1	2600	16 16	1		8545	400	5000	106 00	106 00
Grenville rd. . . . .											
Iliffe, William H. . . . .	700	1	1500	11 16	2		8307	300	1800	38 16	38 16
Bellevue rd. . . . .				11 15	12	2	25694	1800	1800	14 84	14 84
Bailey rd. . . . .		1	5000	11 21	11	16	19534	2200	7200	38 16	38 16
12 Melendy ave. . . . .		1	3000	12 27	25	12	5553	850	3850	152 64	152 64
Ingalls, Ernest K., 17 Otis. . . . .	1000									81 62	81 62
Ingalls, Harriet L., 17 Otis. . . . .		1	3500	10 17	3	18	6080	1500	5200	110 24	110 24
Garage. . . . .											
Ingalls, Walter B., 33-35 Eliot. . . . .		2	4000	1 8	22	67	5890	1200	5400	114 48	114 48
Garage. . . . .											
Iodice, Clemente and Alphonse. . . . .	1500	1	2600								31 80
15 Warren			1400								
			300	5 14	1		335054	7500	14800	250 16	250 16

PROPERTY TAX LIST

Name and Residence of Person Assessed.	Location of Property.	Aggregate Personal Estate.	Dwellings.	Blocks.	Stables.	Sheds.	Value.	Section.	Block.	Division.	Plan Lot.	Feet of Land.	Value.	Total Value of Real Estate.	Tax on Real Estate.	Aggregate Tax.
Jacklin, William, Gilkey ct.			2				2000	10	6	3		5566	550	2550	54 06	54 06
Jackson, Antipas, heirs or devisees of, 24 Franklin			1		1		3400				18	13504	2700	6500	137 80	137 80
Jackson, Gilman F., 93 Mt. Auburn		3000					3000	10	24	11	10	5600	500	3500	74 20	74 20
Jackson, Helena C., 74 Walnut			1				3400	11	36	10	67	7125	1300	4700	99 64	99 64
Jackson, Richard P., 51 Langdon ave.			2				1500	9	6	35		4940	650	2150	45 58	5 30
Jacobs, Harry K., heirs or devisees of, 34 Chester		250	2				3000	9	8	10	8	6066	750	3750	79 50	45 58
	7-9 Laid		2				2500	9	10	10		4920	600	3100	65 72	79 50
	115 North Beacon and 3 Royal Franklin		2				4000				13	6460	1300	5400	114 48	65 72
Jacobs, Mary K., 34-36 Chester			2				100	10	17	11						
Jacobson, Agnes K., Irma ave.			1				6500	11	38	17	21	3600	550	7050	149 46	114 48
Jacobson, Ida A., 110 Langdon ave.			1				3500	11	32	35	93	4500	700	4200	89 04	149 46
James, Richard, heirs or devisees of, Williams			1				3000									
	34 Williams		1				1000	1	2	11		9072	1600	5600	118 72	89 04

PROPERTY TAX LIST

Jenks, Harriet L., Hardy ave. Garage..... 45 Hall ave.	1	1	3000 400 3600	418	20	233 281 282	6440	200	3600	76 32	76 32
Jenks, Thomas L..... 400			200	420	4	283 a	5940	250	4050	85 86	85 86
Jennison, Catherine, heirs or devisees of, 93 Watertown.....	1	1	2500 100	122	9		44850	2250	4850	102 82	102 82
Jennison, Otis, heirs or devisees of, 171 Watertown.....	1	1	4200 1000	122	10		72348	2600	7800	165 36	165 36
Jensen, John K..... 572 Main	1	1	2300 200 9500 1000	7 6	1		415100	7000	20000	424 00	424 00
Joe, Georgie, 29 Elton ave..... 200											4 24
Johnson, Andrew and Hulda, Bartlett..... 15 Bartlett	1	1	2500 2800	329 110	2 3	23 24	6094 5931	250 250	250 2750	5 30 58 30	5 30 58 30
Johnson, Benjamin A., 80 Capitol.....	1	1	3000	1031	29	16	5000	350	3350	71 02	71 02
Johnson, Carl, Spruce.....	1 <sup>2</sup>		1500	228	3	19	4020	400	1900	40 28	40 28
Johnson, Jacob, 147 Bigelow ave.....	1		3500	1220	20	35	5183	500	4000	84 80	84 80
Johnson, Jacob J., and Geyikian, Arthur S., 78 Dexter ave.....	2										

PROPERTY TAX LIST

Name and Residence of Person Assessed.	Location of Property.	Aggregate Personal Estate.	Dwellings.	Blocks.	Stables.	Sheds.	Value.	Section.	Block.	Division.	Plan Lot.	Feet of Land.	Value.	Total Value of Real Estate.	Tax on Real Estate.	Aggregate Tax.
Johnston, Harriet C., Belmont				4 16	6	188	5106	300					300	300	6 26	6 26
Johnston, Robert J., 250 Sycamore			1	5 28	7	84	5000	2500					300	2800	59 36	59 36
Jones, Arthur B., 29 Carroll			1	4 13	6	116	11000	1800					650	2450	51 94	51 94
Jones, David R., and Carine, John		500	2					1400	9 6	7, 8		13250	1850	3750	79 50	79 50
	44-48 Riverside			9 6	11	12	4172	500					250	250	5 30	5 30
	North Beacon ct.		1	11 6	8	7	11922	8000					2200	10200	216 24	216 24
Jones, Minnie A.,	69 Garfield	1100											300	2800	59 36	59 36
Jones, Walter T., 254 Sycamore			1	5 28	5	86	5000	2500					300	2800	59 36	59 36
Joseph, Armig A., 33 Bigelow ave			1	12 28	1	20	14660	3500					1800	6800	144 16	144 16
	Store							1500								
Joseph, Charley		500														10 60
Josselyn, Florence J., Charles River rd.			1	9 15	20	105	6254	4000					600	4800	101 76	101 76
	Garage							200								
Joyce, Edward, 23 Boyd			1	1 11	20	1	7552	3000					1350	4350	92 22	92 22
Joyce, Thomas, 43-45 Laurel			2	12 15	2	77	7993	4000					1000	5000	106 00	106 00
	48-50 Quimby		2	12 19	19	11	5546	3500					550	4050	85 86	85 86
			1	12 20	7	24	5250	4500					300	4800	101 76	101 76

PROPERTY TAX LIST

Kallander, Anna M., Hillside rd. ....	1000	1	6000	1133	35	14	4250	400	6400	135 68	135 68
Kalonsdian, K., 13 Bigelow ave. ....										21 20	
Kalonsdian, Reuben M. and Kalonsed M., 38-40 Melendy ave. ....	1	1	5000	1227	18	40	5500	800	5800	122 96	122 96
Store, 67 Bigelow ave. ....	1		3000					1400	8400	178 08	178 08
			4000	1228	8	16	11786				
Kamishlian, R. ....	150									3 18	
Karajian, Missek, & Company, Arlington	500									10 60	
Karsh, I., 602 Mt. Auburn. ....	100									2 12	
Karafian, Stephen, Bigelow ave. ....										21 20	21 20
Keating, Edward, 51 Galen. ....	1	1	700								
53 Galen. ....	1		450	1	7	6	8988	700	1850	39 22	39 22
Kederian Brothers, 5 Nichols ave. ....	100									2 12	
Keddy, Thomas J., 44-46 Eliot. ....	2		3400	1	9	7	5700	1000	4400	93 28	93 28
Keenan, Agnes B., 40 Dexter ave. ....	1		4000	1226	14	60	12000	1200	5200	110 24	110 24
Keefe, Catherine F., 36 Bacon. ....	1		700	215	7		5044	250	950	20 14	20 14
Keefe, Cornelius H. ....	3000									63 60	
Keefe, David F. ....	1500									31 80	
Keefe, Julia E., 93 Main. ....	1		2800								
Store. ....		1	600								
			800	319	1		7000	7700	11900	252 28	252 28



PROPERTY TAX LIST

Name and Residence of Person Assessed.	Location of Property.	Aggregate Personal Estate.	Dwellings.	Blocks.	Stables.	Sheds.	Value.	Section.	Block.	Division.	Plan Lot.	Feet of Land.	Value.	Total Value of Real Estate.	Tax on Real Estate.	Aggregate Tax.
Keefe, Mary H., 97-99 Galen.			2	1 9	16	44	5000	1	9	16	44	5854	1450	6450	136 74	136 74
Keefe, Mary V., 92 Irving.	Irving pk.		1	9 8	3	44	2000	9	8	3	44	2835	400	2400	50 88	50 88
	14 Irving pk.		1	9 8	5	43	2000	9	8	5	43	8031	800	800	16 96	16 96
Keefe, Michael F., 6-8 Brook			2	9 8	6	42	500	9	8	6	42	8160	1000	3500	74 20	74 20
				2 2	10		800	2	2	10		4384	300	1100	23 32	23 32
Keenan, James F., Brookline.				5 5	7	541		5	5	7	541	3042	100	100	2 12	2 12
				5 5	8	542		5	5	8	542	2506	100	100	2 12	2 12
	71 Prospect		1	5 5	72	496	1000	5	5	72	496	2393	100	1100	23 32	23 32
				5 5	73	495		5	5	73	495	2397	100	100	2 12	2 12
				20	4	45		20	4	45		5297	300	300	6 30	6 30
Keene, Jarvis B., Fayette.		1000														21 20
Keith, Kate H., heirs or devisees of, 129-151 Morse.			1	118	1		12000	118	1	1		24960	2500	14500	307 40	307 40
	86-87 California		2	123	3	E	2400	123	3	E		6350	550	2950	62 54	62 54
Keith, Walter H., 135 Watertown.		18550	2	110	22	3	4250	110	22	22	3	6324	1250	5500	116 60	116 60
	25 Morse California			123	2	E		123	2	E		86136	2600	2600	55 12	55 12
	135 Watertown		1	123	8		8500	123	8			55370	5550	16550	350 86	350 86
Keller, Alice E.		200	1	110	17	2	2500	110	17	2		5000	1000	3500	74 20	74 20
	24 Capitol		2	3	3	1	3500	3	3	1		4987	1000	4500	95 40	95 40

PROPERTY TAX LIST

Kelley, Annie M., 32 Grenville rd. ....	1	800	11 16	3	29472	700	1500	31 80	31 80
Kelley, Ella B., rear 116 Main. 114 Main	2	2000	2 4	6	4268	1300	3300	69 96	69 96
	1	5000							
	1	1000	2 4	7	9556	2850	8850	187 62	187 62
Kelley, Francis M., 31 Waverley ave. .... Garage. .... Westminster ave.	1	1800	3 40	3 65	9270	550	2450	51 94	51 94
		100	3 52	19 284	4420	200	200	4 24	4 24
Kelley, Georgia W., 26 Winsor ave. .... Garage	1	4500		188	6720	1500	5950	126 14	126 14
		250	11 34	30 189					
Kelley, Harriet A., house and store, 238 Summer and 39 Waverley ave. ....		1500	3 40	4 66	10808	650	2150	45 58	45 58
Kelley, Margaret, 136 Summer	1 <sup>2</sup>	4500	3 22	2a 67	5555	550	5050	107 05	107 05
Kelley, Margaret, 35-37 Morse	2	5000	1 10	24 4	12680	2000	7000	148 40	148 40
Kelly, Margaret, 237 Orchard	1	1500							
		200	4 7	8	9816	600	2300	48 76	48 76
Kelly, Timothy F.	350								
27 Hovey	1	2500	4 7	1 82	10450	600	3100	65 72	65 72
Lowell ave.		4 7	2 83		10450	550	550	11 66	11 66
Hovey		4 7	7 84		20900	1000	1000	21 20	21 20
Greenhouse, Orchard		200							
Greenhouse		800							
Head house		600	4 7	9 86	15085	750	2350	49 82	49 82
Kelly, Patrick, heirs or devisees of, 12 Lyon	1	550			5280	250	900	19 08	19 08
		100	16 20	5					

PROPERTY TAX LIST

Name and Residence of Person Assessed.	Location of Property.	Aggregate Personal Estate.	Dwellings.	Blocks.	Stables.	Sheds.	Value.	Section.	Block.	Division.	Plan Lot.	Feet of Land.	Value.	Total Value of Real Estate.	Tax on Real Estate.	Aggregate Tax.
Kelly, Thomas F., 2d, 50 Union.		1500														31 80
Kelly, Thomas F., 21 Capitol.		700	1	1			2400	1	9	20	40	4750	950	3350	71 02	14 84
Kelly, Thomas F., admr. est. William J. Kelly, 9-11-13-15-17-19 Mt. Auburn.			1	1	1		3500	600	10	2	3, 4	7097	7800	11900	252 28	252 28
Kelly, John B., 32 Wilson ave.			1				2500	4	17	1	212	4076	150	2650	56 18	56 18
Kelly, Margaret C., Irma ave.			1				4	17	2	211		4000	150	150	3 18	3 18
Kelly, Margaret T., 23 Lloyd rd.			1				6000	11	38	32	9	4000	600	6600	139 92	139 92
Kelsey, Clara A., Hillside.			1				4500	11	38	37	4	4000	600	5100	108 12	108 12
									5	3	21	2465	100	100	2 12	2 12
									3	22	413	2525	100	100	2 12	2 12
									3	23	414	2585	100	100	2 12	2 12
									5	4	15	3200	100	100	2 12	2 12
									5	4	52	2400	100	100	2 12	2 12
									5	4	58	2400	100	100	2 12	2 12
									5	4	59	3200	100	100	2 12	2 12
									5	4	54	2400	100	100	2 12	2 12
			1				1500	5	4	53	441	2400	200	1700	36 04	36 04
Kennedy, John J., 285 Arsenal.			2				3000	9	5	5		10680	1000	4250	90 10	90 10

PROPERTY TAX LIST

Kenney, John, heirs or devisees of, 48-50 Winter.....	2	2500	3 22	4		3440	350	2850	60 42	60 42
Kent, George H., 31 Langdon ave.....	1	4500	11 86	7	71	6175	1100	5600	118 72	118 72
Kerr, Catherine, Prescott.....	1	1500	6 3	12	85	4000	200	200	4 24	4 24
36 Purvis.....	1	1500	6 3	22	65	4000	250	1750	37 10	37 10
32 Purvis.....	1	200	6 3	23	66	4000	250	1950	41 34	41 34
15-17 Lexington.....	2	2500	7 16	13	10	2808	300	2800	59 36	59 36
Kershaw, Sarah, 13 Rutland.....	1	1800	7 4	32	64	5899	300	2100	44 52	44 52
Khederian, Garabed, 81 Arlington.....	1*	3000	15 11	27	36	2929	500	3500	74 20	74 20
Kidder, George H., heirs or devisees of, 13 Auburn ct.....	1	1500	10 6	10		6343	950	2450	51 94	51 94
Kiley, James, Jr., Harnden ave.....	200									4 24
Kiley, John F., North Beacon.....	2	4000	9 3	8	1	5530	550	550	11 66	11 66
Kiley, Nova, 19 Melendy ave.....	1	4500	12 27	17	41	8800	900	5400	114 48	114 48
Kilfoil, Lena C., Lloyd rd.....	1*	6000	11 38	6	31	5505	750	6750	143 10	143 10
Kilgore, Damon M.,.....	300									6 36
135 Galen.....	1	2500	1 11	13	6	2356	550	3050	64 66	64 66
Kindregan, Michael J., Dexter ave.....	1*	4500	12 22	5	6	3600	300	4800	101 76	101 76
King, Daniel E., 51 Main.....	300									6 36

PROPERTY TAX LIST

Name and Residence of Person Assessed.	Location of Property.	Aggregate Personal Estate.	Dwellings.	Blocks.	Stables.	Sheds.	Value.	Section.	Block.	Division.	Plan Lot.	Pct of Land.	Value.	Total Value of Real Estate.	Tax on Real Estate.	Aggregate Tax.
Krausc, William J., et al,	158 Langdon ave.		1				5500	11	32	23	81	4050	700	6200	131 44	131 44
Knecland, Thomas H., Arsenal.	27 Church Hill	500	1				800	2	5	31		3248	200	1000	21 20	10 60
	49 North Beacon		1				1500	9	1	2	1	3302	800	2300	48 76	21 20
	42 North Beacon, 81 Arsenal		2				1500	9	1	8		5720	1150	2650	56 18	48 76
	23 Mt. Auburn		2				1500	10	3	3		3250	3600	5100	108 12	56 18
	24-26 Arsenal		2				2000									108 12
	22 Irving		1		1		400	10	3	9		6990	4200	6700	142 04	142 04
							4500	10	12	6	1	9212	1600	6100	129 32	129 32
Knott, Ethel, 16 Bancroft.			1				1500	3	47	6	313	3400	100	1600	33 92	33 92
Knox, Josephine E., Spruce.			1				3500	10	31	21	24	5000	350	3850	81 62	81 62
Krey, Henry A., 83 Coolidge Hill rd.		500														10 60
Krey, Mary J., 83 Coolidge Hill rd.			1				3150	15	21	2	7	10856	850	4000	84 80	84 80
Kreel, Mary A., Dwight.											214	3500	350	350	7 42	7 42
	11 Dwight		1				1800	5	23	10	213	4297	300	2100	44 52	44 52
Kricarian, L. U., and Boghdassarian, Samuel, 318 Main.		800														16 96

PROPERTY TAX LIST

Kulmaris, James, and Pavlidis, Meanolis, Galen and Morse.....	1000	2			2800	9 8	4	44	5393	700	3500	74 20	21 20
Lacey, Owen, and ux. Margaret, 4 Irving pk, 98 Irving.....		1	1		2000				22200	1800	4400	93 28	74 20
Lacker, Jacob, 278 North Beacon..... 301 Arsenal	10000				600	9 5	8					212 00	
Lacker, Jacob, 278 North Beacon..... 278 North Beacon		1	1		1200				21510	2000	3700	78 44	78 44
Lacker, Lillian L.....	1200				500	9 5	11						25 44
La Fayette, Chloe E. P., 67 Wilmot..... Stuart		1			1900	6 16	28	25 E	6222	300	2200	46 64	46 64
La Fayette, Theodore E., 144 Dexter ave.....		1				6 18	9	46	7500	250	250	5 30	5 30
Lalime, William E., Bates rd.....	2700				2800	12 15	1	78	5669	850	3650	77 38	77 38
Lamb, John H., 111 Galen.....		1			4000				18146	4550	9050	191 86	191 86
Lampshire, Andrew J..... House, 311 Arsenal	3000				500	1 10	19						63 60
Slaughter house..... Barn.....					3000				21300	2100	8700	184 44	184 44
Lane, Henry, 69 Waverley ave.....	250				600	9 5	9						5 30
Lane, Margaret A., Waverley ave.....		1			5500	3 41	12	71	10752	650	6150	130 38	130 38
Lannigan, Mary C., 375 School.....		1			4500	11 31	7	203	6847	1100	5600	118 72	118 72

## PROPERTY TAX LIST

Name and Residence of Person Assessed.	Location of Property.	Aggregate Personal Estate.	Dwellings.	Blocks.	Stables.	Sheds.	Value.	Section.	Block.	Division.	Plan Lot.	Feet of Land.	Value.	Total Value of Real Estate.	Tax on Real Estate.	Aggregate Tax.
Lapalm, Leon E., Summer			1 <sup>2</sup>				4500	322	2b	67	6750	700	5200	110 24	110 24	110 24
La Prusch, Alexander K., Lloyd rd.			1 <sup>2</sup>				4800	1138	9	28	6200	600	5400	114 48	114 48	114 48
Larkin, William H., and ux. Cora, Palmer			1				3500	914	21	80	5000	500	4000	84 80	84 80	84 80
Larabee, Caroline A., 96 Beechwood ave.			1				3200	912	19	28	5137	500	3700	78 44	78 44	78 44
Larson, John, and ux. Amelia, 141 Walnut			1				1500	74a	1	1	4094	200	1700	36 04	36 04	36 04
Larue, A. Horace, 23 Eliot		1850					350	41	6	3	9598	600	950	Exempt		39 22
Lassman, Robert E., greenhouse, Whitney							1000									
Lathrop, William, heirs or devisees of, 482 Main			1		1		300	713	1	8	258332	5250	6550	138 86	138 86	138 86
Laughrea, James, 12-14 Marshall			2				3900	1010	14		4691	1150	4950	104 94	104 94	104 94
Laighton, Orie F., 14-16 Stoneleigh rd.			2				6000	1122	7	18	10260	1100	7100	150 52	150 52	150 52
Lawlor, Mary A., 27 Hunt			1				2400	13	4		5000	800	3200	67 84	67 84	67 84
Learned, Blanche N., 2 Jewett			1				4000	114	1	13	10000	1250	5250	111 30	111 30	111 30
Learned, Wilbur F., 34 Pearl			1				1200	324	9		7035	1100	2300	48 76	48 76	48 76
33 Irving			1				3500	106	20		13615	2200	5700	120 84	120 84	120 84

PROPERTY TAX LIST

Leate, John N., and ux. Blanche E., 41 Wilmot.....	1	2000	616	24	25a	10000	400	2400	50 88	50 88
Lee, Mary E., 35-37 Bacon.....	2	1200	217	5		4491	250	1450	30 74	30 74
Lechan, Dennis, heirs or devisees of, 23-25 French.....	2	2000	215	11		9200	500	2500	53 00	53 00
Leighton, Maria A., 136 Arlington.....	1	3000 500	1238	8		19390	1550	5050	107 06	107 06
Leonard, Elizabeth, 121-123 Fayette.....	2	3000	334	9	29	4500	450	3450	73 14	73 14
Leonard, Elizabeth T., 95-97 Fayette.....	2	4000	326	3		9830	1200	5200	110 24	110 24
Lepore, Guisepppe, and ux. Anna, 66 Cottage.....	1	1500 400								
Le Shane, Richard, and ux. Jennie, 615 Main.....	1	400	1618	3		27920	1400	3700	78 44	78 44
Lessard, Edward, 104 Arlington.....	1	3000	616	20a	21	9600	500	3500	74 20	74 20
Lester, Fred W., 42 Main.....	2000	3500	1237	1	65 to 68	3500	4800	8300	175 96	175 96
Lewando's French Dyeing and Cleansing House.....	15000									42 40
Libbey, Stephen W., 16 Oliver.....	1	3800	314	1		6328	1150	4950	104 94	104 94



PROPERTY TAX LIST

Name and Residence of Person Assessed.	Location of Property.	Aggregate Personal Estate.	Dwellings.	Blocks.	Stables.	Sheds.	Value.	Section.	Block.	Division.	Plan Lot.	Feet of Land.	Value.	Total Value of Real Estate.	Tax on Real Estate.	Aggregate Tax.				
Lightbody, Dorothy H., Russell ave. . . . . Brigham 64 Bellevue rd.		•	1				5000	11 7	7	8		9660	1500	1500	31 80	31 80				
								11 7	9		9658	1150	24 38	24 38						
								11 15	11	1	24652	7450	157 94	157 94						
Lightbody, Frank J., 64 Bellevue rd. . . . .		500														10 60				
Linde, Anna, 44 Charles . . . . .			1				1500	6	4	23	92	3719	200	1700	36 04	36 04				
Lindsay, Robert, 56 Forest . . . . .		1000														21 20				
Literary Soc. St. Catherine of Sienna, 90 Lexington . . . . .			1		1	2	2500													
							1000													
							300	6 10	24		613010	12600	16400	Exempt						
Livermore, Abijah, heirs or devisees of, 75 Pleasant . . . . .			1				500	2	5	28		4000	400	900	Exempt					
Livermore, Eleanor B., 137 Galen . . . . .			1				2500	1 11	14		5	1689	400	2900	61 48	61 48				
Livermore, George H., 33 Phillips . . . . .			1				2800	10 12	4		2	11974	3000	5800	122 96	122 96				
Livermore, Mary A., 143 Galen . . . . .			1				2500	1 11	17		2	1714	400	2900	61 48	61 48				
Livermore, Oliver D., 139 Galen. 141 Galen 145 Galen			1				2500	1 11	15		4	1697	400	2900	61 48	61 48				
							2500	1 11	16	3	1706	400	2900	61 48	61 48					
							2500	1 11	18	1	2647	650	3150	66 78	66 78					



PROPERTY TAX LIST

Name and Residence of Person Assessed.	Location of Property.	Aggregate Personal Estate.	Dwellings.	Blocks.	Stables.	Sheds.	Value.	Section.	Block.	Division.	Plan Lot.	Pct of Land.	Value.	Total Value of Real Estate.	Tax on Real Estate.	Aggregate Tax.	
Lovell, William J., 34 Spring	.....		1				1800	3	2	3		18040	3100	5150	109 18	109 18	
	308 Orchard		1		1		250	3	46	4		12500	600	3800	80 56	80 56	
Lovell, William J., Richard S., George and John S., 111 Orchard	.....		1		1		3500										
					1		1000										
					1		600										
					2		400										
							7500	4	26			791060	16000	29000	614 80	614 80	
Greenhouse	.....	6000															
	144 Orchard		1				900	3	45	1		335750	16700	17600	373 12	127 20	
	Waverley ave.							3	46	2		225256	4500	4500	95 40	95 40	
	Harnden ave.							3	46	3		127000	2550	2550	54 06	54 06	
	Carroll							4	13	1	113	11000	500	500	10 60	10 60	
	Orchard							4	13	2	112	11000	600	600	12 72	12 72	
	Head house						2000	4	24			496920	19850	19850	420 82	420 82	
								4	25			427800	10000	12000	254 40	254 40	
Lovely, Mary, California	.....		1				1000	1	25	2		5860	300	1300	27 56	27 56	
Lowe, Thomasena, 61 Wilmot	.....		1				2000	6	16	27	25 D	10080	450	2450	51 94	51 94	
Lucas, Susie Dexter, 29-31 Otis	.....		2				4000	10	17	5	20	6080	1500	5500	116 60	116 60	
Lucas, William H.	.....	600															
Lundberg, Peter, and ux. Anna C., Wilmot	.....		1				2200	6	16	29	25 F	6672	300	2500	53 00	53 00	
Lyford, Charles D., 3 Brigham	.....		1				5500	11	13	7	10	11193	1400	6900	146 28	146 28	

PROPERTY TAX LIST

Lyman, Blanche R., 44 Lincoln.....	1	3500	10 23	15	31	8750	1200	4700	99 64	99 64
			10 23	16	30	10000	1300	1300	27 56	27 56
Lyman, Caroline S.....										
Stores, 16-18 Mt. Auburn.....		3000	10 2	8		2176	4800	7800	165 36	165 36
House, 15 Palfrey.....	1	2800								
Barn.....		500	10 10	2		9418	1900	5200	110 24	110 24
Lyman, Harry C., 16 Mt. Auburn.....	800									16 96
Lyman, Hattie S., 147 Church.....	1	2800	3 7	8	30	7583	950	3750	79 50	79 50
Lyman, William E., 44 Lincoln.....	1800									38 16
Lynch, Elizabeth A., 74 Morse.....	1	2800								99 64
		350	1 14	2	14	12500	1550	4700	99 64	99 64
Lynch, Margaret L., Laurel.....	1	4000	12 15	6	73	5700	700	4700	99 64	99 64
Lyndonville Creamery Association.....	7700									163 24
House, 86 Elm.....	1	3500								137 80
Barn.....		800	12 35	1	39	27748	2200	6500	137 80	137 80
Milk house, Wheeler ct.....		2500								72 08
Barn and shed.....		200	12 38	1		6817	700	3400	72 08	72 08
Barn.....		300	12 38	23		5685	450	750	15 90	15 90
Lyons, Bridget C., 786 Mt. Auburn.....	1	2500	16 8	11	5	7960	1600	4100	86 92	86 92
Lyons, John B., 48 Green.....	1	350	2 5	19		14212	1400	1750	37 10	37 10
22-24 Cuba.....	2	1800	2 7	3		11120	1100	2900	61 48	61 48
Lyons, John J., 32 Eliot.....	1	3000	1 9	9	51	4750	950	3950	83 74	83 74

PROPERTY TAX LIST

Name and Residence of Person Assessed.	Location of Property.	Aggregate Personal Estate.	Dwellings.	Blocks.	Stables.	Sheds.	Value.	Section.	Block.	Division.	Plan Lot.	Pct of Land.	Value.	Total Value of Real Estate.	Tax on Real Estate.	Aggregate Tax.
Mahry, Willis, 248 School Garage.....		6200	1				12000 1000	11 26	3	3	22	16205	3650	16650	352 98 131 44	352 98 131 44
MacDonald, Alexander D., Main.....			1				4200	6 3	2	2	75	4494	400	4600	97 52	97 52
MacDonald, Alexander J., Edenfield ave..							3 50 3 50 3 50 3 50 3 50 3 50 3 50 3 50 3 50 3 50	24 25 26 27 28 29 30 31	24 25 26 27 28 29 30 31	137 138 139 140 141 142 143 144	2000 2000 2000 2000 2000 2000 2000 2000 2000 2000	2 12 2 12 2 12 2 12 2 12 2 12 2 12 2 12 2 12 2 12	100 100 100 100 100 100 100 100 100 100	100 100 100 100 100 100 100 100 100 100	2 12 2 12 2 12 2 12 2 12 2 12 2 12 2 12 2 12 2 12	2 12 2 12 2 12 2 12 2 12 2 12 2 12 2 12 2 12 2 12
MacDonald, Almon H., Union.....			1				5000	1 17	2	107	2	5525	700	5700	120 84	120 84
MacFarland, Alice M., Whitney Lowell ave.							4 4 4 6 4 6 4 6 4 6 4 6 4 6 4 6 4 6 4 6	10 2 3 4 5 6 7 8 9 10	10 2 3 4 5 6 7 8 9 10	23 50 65 66 67 69	20900 10450 10450 10450 20900 12438	1050 550 550 600 1000 750	1050 550 550 600 1000 950	22 26 11 66 11 66 12 72 21 20 20 14	22 26 11 66 11 66 12 72 21 20 20 14	
Fowl house.....	Hovey						200	4 6 4 6 4 6 4 6	6 6 6 6	6 6 6 6	69	12438	750	950	20 14 20 14 20 14 20 14	20 14 20 14 20 14 20 14
MacFarland, Fred W., fowl house, Waverley ave.....							200	4 4	9	33	33	20900	800	1000	21 20	21 20
MacFarland, Fred W. and Rinaldo, Lowell ave.....			2				2500 500	4 5 4 5	1 5	1 2	36 37	7463	450 750	450 3750	9 54 79 50	9 54 79 50
	9-11 Lowell ave.															

PROPERTY TAX LIST

MacFarland, Melvin, fowl house, Whitney Fowl house, Waverley ave	1	250 200	4 4	7 8	22 32	20900 20900	1050 800	1300 1000	27 56 21 20	27 56 21 20
MacLean, Roderick, Morse	1	3000	111	4		14123	2600	5600	118 72	118 72
Macone, Anthony, 92 Cypress	600									12 72
Macey, Corinne F., Mt. Auburn	300									6 36
Macurda, William E., 50 Marion rd.	13200									
Marshall Marion rd.	1	5000	311	4	60	7839	1100	1100	23 32	279 84
Orchard			310	17	33	7358	1200	6200	131 44	23 32
Russell ave.			1112	6		6330	300	300	6 36	131 44
Bellevue rd.			1115	10	14	85292	8500	8500	180 20	6 36
Macurda, William E., tr. Francis E. Macurda, 24 Marshall	1	3000	1010	12		42243	3500	3500	74 20	74 20
30 Barnard ave.	1	3000	11 9	6	8	3975	800	3800	80 56	80 56
Macurda, William, et at., trustees of Watertown Associates, stores, Mt. Auburn	1	16000	10 8	1		8943	1100	4100	86 92	86 92
Macurdy, Theodosia, Hawthorne						34586	10000	26000	551 20	551 20
Macurdy, William T., 28 Chester	1	3800	1017	12	12	5685	650	650	13 78	13 78
MacVicar, Annie F., 16 Broadway	1	5000	11 2	10	4	6460	1300	5100	108 12	108 12
Madden, Annie M., 56 Eliot	1	2800	1 9	4	56	11250	850	6400	135 68	135 68
Madden, Francis P., 60 Eliot	1	2800	1 9	2	58	4750	850	3650	77 38	77 38

PROPERTY TAX LIST

Name and Residence of Person Assessed.	Location of Property.	Aggregate Personal Estate.	Dwellings.	Blocks.	Stables.	Sheds.	Value.	Section.	Block.	Division.	Plan Lot.	Pct of Land.	Value.	Total Value of Real Estate.	Tax on Real Estate.	Aggregate Tax.
Madden, James F., 64 North Beacon.	North Beacon		1	9 1	14		1500	9 1	1	14	6	12120	2150	3650	77 38	77 38
	Ladd pl.			9 6	29			9 6	6	9	4	4256	350	350	7 42	7 42
	North Beacon			9 6	30			9 8	1	46	4	4144	250	250	5 30	5 30
	Irving			9 8	1			9 8	1	46	45	6823	850	850	18 02	18 02
				9 8	2			9 8	2	45	45	7508	950	950	20 14	20 14
Madden, Mark E., North Beacon.	North Beacon		2	9 8	11		1200	9 8	8	11	47	7967	800	800	16 96	16 96
	12-14 Arsenal			1500	10		800	10 3	1	10	1	9840	7400	10900	231 08	231 08
	16-18 Arsenal		1	1000	16		1000	16 20	9	16	15	4160	200	1200	25 44	25 44
	20-22 Arsenal		1	7000	10		7000	10 17	15	9	8225	2400	2400	9400	199 28	199 28
Maffucci, Vincenzo, and ux. Maria, 13 Sawin.			1	1800	11		1800	11 15	3	3	21533	500	500	2300	48 76	48 76
Magee, Emma L., heirs or devisees of, 167 Mt. Auburn.			1	1800	10		1800	10 17	15	9	8225	2400	2400	9400	199 28	199 28
Maguire, Johanna F., 23 Grenville rd.			1	1400	10		1400	10 16	4	4	37500	1000	1000	4200	89 04	89 04
Maguire, Peter, Purvis.			1	1800	11		1800	11 16	4	4	37500	1000	1000	4200	89 04	89 04
Mahoney, William D., 16 Grenville rd.			1	6000	11		6000	11 38	19	19	3600	3600	550	6550	138 86	138 86
Mahoney, Daniel J., 53 Laurel.			1	2800	12		2800	12 15	4	75	5700	700	700	3500	74 20	74 20
Mahoney, Michael J., 20 Capitol.			1	4000	1		4000	1 10	18	1	5000	1000	1000	5000	106 00	106 00

PROPERTY TAX LIST

Malloy, Charles A., Hearn. . . . .	1	1500	1616	10	9	3184	150	150	3 18	3 18
6 Myrtle	1	1000	212	3	21	5232	650	2150	45 58	45 58
20 Hearn	1	1000	1616	11		6260	300	1300	27 56	27 56
Malloy, Joseph F., 7 Chandler. . . . .	1	1000	520	29	4	11710	550	1550	32 86	32 86
Maloney, John P., 6 Middle. . . . .	1	1800	211	1	18	2230	200	2000	42 40	42 40
Maloney, Thomas, 9 North Beacon ct. and 55-59 North Beacon st. . . . .	2	1600								
	1	1000	9	6	2	5896	1200	3800	80 56	80 56
Mangino, Santo, 21 Pleasant. . . . .	1	1800	2	3	12	2338	700	2500	53 00	53 00
Manning, James, 133 Dexter ave. . . . .	1	5000	12	9	8	5740	600	5600	118 72	118 72
Manoogian, Garabed, 8 Yukon ave. . . . .	1	1800	1237	14	13	2375	250	2050	43 46	43 46
Manson, Charlotte, 172 Pleasant. . . . .	1	2000	2	1	2	8400	450	2450	51 94	51 94
Marble, Jerusha S., 48 Chester. . . . .	1	2500	1017	9	15	6226	1300	3800	80 56	80 56
March, Josephine M., extr. est. Stillman P. March, Mt. Auburn. . . . .										1083 32
March, Stillman P., heirs or devisees of, 235 Mt. Auburn. . . . .	1	8500								
Garage. . . . .		800	1020	3	1	21271	6400	15700	332 84	332 84
Marchant, John. . . . .										12 72
Marcoux, Delvina M., Waverley ave. . . . .			354	15	240	3814	150	150	3 18	3 18
Marshea, James W., 33 Melendy ave. . . . .	1	3000	1228	8	48	8250	1050	4050	85 86	85 86



## PROPERTY TAX LIST

Name and Residence of Person Assessed.	Location of Property.	Aggregate Personal Estate.	Dwellings.	Blocks.	Stables.	Sheds.	Value.	Section.	Block.	Division.	Plan Lot.	Feet of Land.	Value.	Total Value of Real Estate.	Tax on Real Estate.	Aggregate Tax.
Marrucci, Tony, 61-63 Cottage.			2				1650	16	16	16		5556	300	2150	45 58	45 58
Mason, Charles F., 27 Bailey rd.		6200			1		200	16	16							131 44
Mason, Helen H., 27 Bailey rd.			1				5000	11	23	6	3	17488	2800	7800	165 36	165 36
Mason, Mabel G., 3 Centre.			1				3000	10	21	14	19	12000	2150	5150	109 18	109 18
Massachusetts Fan Co.		15000					9000									318 00
Office and heater shop, Howard.							5250									
Fan shop.							19000									
Engine room.							2500	7	17	2		55180	3950	39700	841 64	841 64
Matheson, Isabella J., 112 Irving.			1				3000	9	9	1	33	6538	800	3800	80 56	80 56
Matheson, John D., 112 Irving.		800														16 96
Mattison, John E., Charles.			1				1500	6	3	19	63	4534	200	200	4 24	4 24
24 Charles							6500	11	2	7	3	9510	1900	8400	178 08	178 08
Maxwell, Carrie A., 16 Russell ave.			1				6500	11	2	8	2	7838	1550	1550	32 86	32 86
Maxwell, George H.		13000														275 60
Mayell, Alfred E., Waltham.			1				2800	2	21	14	12	10893	750	750	15 90	15 90
39 Bridge																86 92





PROPERTY TAX LIST

McAteer, Margaret M., 10-12 Franklin...	1 <sup>2</sup>	4000	9	4	21	29	3902	300	4300	91 16	91 16
McAuley, Margaret, unfinished house, Bates rd. ....		2000	11	3	6	6	7215	1100	3100	65 72	65 72
McCafferty, Abbie J., 61 Green. ....	1	1000	2	9	4		6256	650	1650	34 98	34 98
McCafferty, Patrick J., 40 Purvis. ....	1	1300	6	3	21	64	4000	250	1550	32 86	32 86
McCafferty, William, 56 Cuba. ....	1	1200	100	2	9	2	7920	800	2100	44 52	44 52
McCafferty, William J. and Alice, 29 Lexington. ....	1	1700	7	16	10	7	3522	300	2000	42 40	42 40
McCannon, J. H. and Helen F., 16 Maple- wood, 86 Langden ave. ....	1 <sup>2</sup>	5000	11	32	41	99	7439	1100	6100	129 32	129 32
McCann, James G., Adams. ....	1 <sup>6</sup>	5000									
	1 <sup>2</sup>	3500									
	1	500									
Garage. ....		50	12	24	3	79	13576	1700	10750	227 90	227 90
McCarthy, George, 261 Pleasant. ....	1	1300	2	18	3	3	14560	700	2000	42 40	42 40
Prescott		6	4	31	101		4000	200	200	4 24	4 24
11-13 Lexington	2	2500	7	16	14	11	2808	300	2800	59 36	59 36
McCarthy, Jeremiah J. ....	1300										27 56
McCarthy, William P., 43 Forest. ....	1	1200	3	36	7	24	6286	300	1500	31 80	31 80
McCarty, Patrick J., Palmer. ....	1 <sup>2</sup>	3500	9	14	19	82	5000	500	4000	84 80	84 80
McCree, Rebecca, 25 Melendy ave. ....	1 <sup>2</sup>	3800	12	26	6		6750	850	4650	98 58	98 58

PROPERTY TAX LIST

Name and Residence of Person Assessed.	Location of Property.	Aggregate Personal Estate.	Dwellings.	Blocks.	Stables.	Sheds.	Value.	Section.	Block.	Division.	Plan Lot.	Pct of Land.	Value.	Total Value of Real Estate.	Tax on Real Estate.	Aggregate Tax.
McDermott, Andrew E., heirs, 9 Elton ave.			1				3000	1227		6	6077		900	3900	82 68	
McDonald, Lachlan, heirs or devisees of, 60 Mt. Auburn			1				2000	10 9		1	7160		2800	4800	101 76	101 76
	68 Mt. Auburn		1		1		1600			2	7200		2800	4500	95 40	95 40
							100	10 9								
McDonald, Mabel, 16 Hazel			1				2800	1218		2	5545		550	3350	71 02	71 02
McDonnell, Michael, 52 Cuba			1				1800	2 8		1	5340		550	2350	49 82	49 82
McDonough, Alice F., 60 Walnut			1				1800	1024		14	8576		850	2650	56 18	56 18
McElhiney, Eldon E., 72 Forest		100														2 12
McElligott, Mary, 39 Harnden ave			1				4800	4 4		5	10450		600	5400	114 48	114 48
McFarland, Rose, heirs or devisees of, 56 Summer			1				600									
							400									
			2		1		3500	3 2		6	10045		2000	6500	137 80	137 80
	52-54 Spring															
McGann, Michael, 8 Cottage lane			1				500	1617		5	5611		250	750	15 90	15 90
McGann, Murtagh, Mt. Auburn			1 <sup>2</sup>				5800	1611		28	4180		900	6700	142 04	142 04
	41 Cottage		1				1000	1617		3	5544		300	1300	27 56	27 56
McGlauffin, B. Fay, Main		100														2 12

PROPERTY TAX LIST

McGlauffin, Hiram, 16-18 rear Cuba. 12-24 Cuba 11 Otis	2 2 1	2600 3100 3800	2 7 10 17 2	5 2 17	9536 6840	1200 1650	6900 5450	146 28 115 54 115 54
McGlauffin, Hiram H., 44 Summer.	1	1800	3 2	7	5040	800	2600	55 12 55 12
McGovern, Mary, Wollatzer lane.			2 13	3 3	3617	300	300	6 36 6 36
McGradie, Hugh, 228-230 Sycamore.	2	3000	5 28	17 73	5000	250	3250	68 90 68 90
McGrath, Frank P., Highland ave.			6 5	10 152	4632	200	200	4 24 4 24
McGrath, Mary, store, 531 Pleasant. Barn.		500 200						
House, 533 Pleasant. 467-469 Pleasant	2	1000 1000	8 5 8 5	5 17 9	7080 5580	600 550	2300 1550	48 76 32 86 32 86
McGrath, Owen, heirs or devisees of, 47 Waltham.	1	1500	7 8	5	12415	650	2150	45 58 45 58
McGuire, Margaret E. and Julia, 196 Fayette.	2 1	1500 1000 200						
McGuire, William P., Green.	100		3 41	1 19	7056	400	3100	65 72 65 72
	1	2500 4000	2 6	4	11787	1500	8000	2 12 169 60 169 60
McHugh, Annie, Pleasant.			8 5 8 5	1 20 2 19	8955 16111	400 500	400 500	8 48 10 60 10 60
McHugh, Catherine A., 28 Olney.	1	1600	6 2	19 41	4000	250	1850	39 22 39 22

PROPERTY TAX LIST

Name and Residence of Person Assessed.	Location of Property.	Aggregate Personal Estate.	Dwellings.	Blocks.	Stables.	Sheds.	Value.	Section.	Block.	Division.	Plan Lot.	Feet of Land.	Value.	Total Value of Real Estate.	Real Estate.	Tax on Real Estate.	Aggregate Tax.
McHugh, Patrick, North Beacon			1				3000	9 6	6	3	3	4140	700	3700	78 44	78 44	78 44
McHugh, Thomas L., 15-17 Olney			2				3000	6 1	7	7	23	4000	300	3300	69 96	69 96	69 96
McIlroy, John, 8 Belmont		700															14 84
McIntosh, John, Church		1500															31 80
McKenzie, Catherine L., 622 Mt. Auburn			1 <sup>2</sup>				5500					7602	1500	8000	169 60	169 60	169 60
McKillops, Alexander, 14-16 North Beacon			2				1400	9 6	20		6	4794	500	1900	40 28	40 28	40 28
18-20 North Beacon ct.			2				1000	9 6	21		7	4738	400	1400	29 68	29 68	29 68
22-24 North Beacon ct.			2				1600	9 6	22		8	4696	400	2000	42 40	42 40	42 40
Riverside			1				2900	9 16	2		2	9967	1250	4050	85 86	85 86	85 86
McKinney, Herbert G., 213 Watertown			2				1500	12 2	5		5	11562	950	2450	51 94	51 94	51 94
McLauthlin & Co.		2700															57 24
McLauthlin, Annie M., heirs or devisees of, 66 Arsenal			1				1000	10 4	3			8680	1100	2100	44 52	44 52	44 52
McLauthlin, John J., heirs or devisees of, 8 Myrtle			1				1200	2 12	2		22	5190	500	1700	36 04	36 04	36 04
McLauthlin, Mary, heirs or devisees of, 22 Phillips			1				3000	10 15	8		8	7484	1850	4850	102 82	102 82	102 82





## PROPERTY TAX LIST

Name and Residence of Person Assessed.	Location of Property.	Aggregate Personal Estate.	Dwellings.	Blocks.	Stables.	Sheds.	Value.	Section.	Block.	Division.	Plan Lot.	Feet of Land.	Value.	Total Value of Real Estate.	Tax on Real Estate.	Aggregate Tax.
McPhee, Elizabeth, 22 Olney.	Purvis		1				2500	6 2 21	43	4000	300	2800	59 36	59 36	59 36	
McQueeney, James and Quinn, Annie, 185 Summer.			1				1500	3 36 21a	134 135	8775	650	2150	45 58	45 58	45 58	
McQuoren, Thomas H., 99 Edensfield ave.			1				300	3 50 21	136	6000	300	600	12 72	12 72	12 72	
McSherry, Catherine F., Forest.			1				2000	3 42 2	59	7200	350	2350	49 82	49 82	49 82	
McSherry Brothers.		2300														48 76
McSherry, James H., Frank and Fred N., Quirk.			1				1000	3 42 1 3 42 8	58 74	7304 18406	350 900	1350 900	28 62 19 08	28 62 19 08	28 62 19 08	
McSherry, John, Forest.		150														3 18
McWhirter, Ellen A., 9 Patten. 71 Mt. Auburn			1				2200	10 5	7	6888	2400	6100	129 32	129 32	129 32	
McWhirter, M. Ethel, 77 Boyd.			1				3000	1 14 10	32	13050	1700	4700	99 64	99 64	99 64	
Mead, Mary D. E., extr. est. Julian A. Mead.		7750														164 30
Mee, Annie, 11 Bigelow ave.			1				2500	12 27	1	2	4705	700	3200	67 84	67 84	
Mee, Ellen F., 21 Cottage.			1				1500	16 10	7	8940	800	2300	48 76	48 76	48 76	



PROPERTY TAX LIST

Name and Residence of Person Assessed.	Location of Property.	Aggregate Personal Estate.	Dwellings.	Blocks.	Stables.	Sheds.	Value.	Section.	Block.	Division.	Plan Lot.	Pct of Land.	Value.	Total Value of Real Estate.	Tax on Real Estate.	Aggregate Tax.
Millard, Frank B., 52 Hillside rd. ....			1				3500	11 36	23	28	29	9500	1200	4700	99 64	99 64
Milmore, John F., Union. ....				1 7 13						93		7125	1300	1300	27 56	27 56
Mills, Julia C., Pleasant. ....	141 Pleasant		1	2 5 11			500	2 5 12				5211	400	400	8 48	8 48
	off Green			2 5 13				2 5 14		15		10340	800	1300	27 56	27 56
				2 5 14						14		6143	450	450	9 54	9 54
												5883	500	500	10 60	10 60
Mitchell, Arthur Y., School. ....	267 School		1	11 34 2			6000	11 34 3		228		4823	950	950	20 14	20 14
												5317	1000	7000	148 40	148 40
Mitchell, Helen F., 86 Belmont. ....			1	2000 5 5 41			2000	5 5 41		575		2312	100	2100	44 52	44 52
Mitchell, James J., 40 Harnden ave. ....			1	2500 4 2 4a			2500	4 2 4a		29		4950	250	2750	58 30	58 30
Mix, Adolph F., 572 Main. ....			1	4200 6 8 4			4200	6 8 4		313		5568	300	4500	95 40	95 40
Mizzi, Vincenzo, 48 Cottage. ....			1	1500 16 19 6			1500	16 19 6		1		3398	200	1700	36 04	36 04
Moir, Laura C., School. ....			1	5500 11 31 15			5500	11 31 15		195		7958	1550	7050	149 46	149 46
Monahan, Catherine M., 13-15 Eliot. ....			1 <sup>2</sup>	4000 1 8 18			4000	1 8 18		72		6096	1200	5200	110 24	110 24
Monaghan, Edward, 18 Gilkey ct. ....			1	1450 10 6 2			1450	10 6 2				7056	750	2200	46 64	46 64



PROPERTY TAX LIST

Name and Residence of Person Assessed.	Location of Property.	Aggregate Personal Estate.	Dwellings.	Blocks.	Stables.	Sheds.	Value.	Section.	Block.	Division.	Plan Lot.	Pct of Land.	Value.	Total Value of Real Estate.	Tax on Real Estate.	Aggregate Tax.
Moore, Fred K.	21 Bigelow ave Elton ave.	1450	1 <sup>2</sup>				4500	1227	3	4		3893	600	5100	108 12	30 74
			1				4000	1227	4	4		5445	800	4800	101 76	108 12
Moore, John K., Chandler.								522	16	17		15000	500	500	10 60	10 60
Moore, Leona A., 39 Centre. Garage.	Melendy ave.		1		1		3800	1021	5	8		13504	2700	6600	139 92	139 92
							400	1227	22	10		4400	650	1050	22 26	22 26
							2800	1227	23	10		2200	350	350	7 42	7 42
	18 Melendy ave.		1				2800	1227	24	11		6600	1000	3800	80 56	80 56
Moran, Thomas, 101-103 Irving.			2				2400	9 7	15	20		6720	850	3250	68 90	68 90
Moran, Thomas, and Ryan, Mortimer, Pond.																
									1	20		5379	400	400	8 48	8 48
									2	2		6291	500	500	10 60	10 60
									3	3		2984	200	200	4 24	4 24
									4	4		3996	300	300	6 36	6 36
									5	5		5742	500	500	10 60	10 60
									6	6		5283	400	400	8 48	8 48
									7	7		5248	400	400	8 48	8 48
Moran, Thomas, 2d, 52 Morse.			1				3000	114	7	17		12500	1800	4800	101 76	101 76
Morash, Georgianna S., Hall ave.			1				2800	420	A	286		5495	200	3000	63 60	63 60
Morgan, James.	56 Oliver	4500	1				4000	327	22	83		16052	1600	5600	118 72	118 72



PROPERTY TAX LIST

Name and Residence of Person Assessed.	Location of Property.	Aggregate Personal Estate.	Dwellings.	Blocks.	Stables.	Sheds.	Value.	Section.	Block.	Division.	Plan Lot.	Pct of Land.	Value.	Total Value of Real Estate.	Tax on Real Estate.	Aggregate Tax.			
Mount Auburn Associates, Fairfield.....			1 <sup>2</sup>				4500	1222	7	7	4	4053	300	4800	101 76	101 76			
			1 <sup>2</sup>				4500	1222	8	3	3	4055	200	4700	99 64	99 64			
			1 <sup>2</sup>				4500	1222	9	2	2	4057	200	4700	99 64	99 64			
								1222	10	1	7	7	4619	200	200	4 24	4 24		
								1222	11	7	7	7	4840	200	200	4 24	4 24		
								1222	12	8	8	8	4500	200	200	4 24	4 24		
								1222	13	9	9	9	4500	200	200	4 24	4 24		
								1222	14	10	10	10	4500	200	200	4 24	4 24		
								1222	15	11	11	11	4500	200	200	4 24	4 24		
								1222	17	13	13	13	4000	300	300	6 36	6 36		
Unfinished house.....			1 <sup>2</sup>				4500	1222	18	20	20	4000	400	4900	103 88	103 88			
								1222	19	21	21	4000	300	300	6 36	6 36			
								1222	20	19	19	4500	200	200	4 24	4 24			
								1222	21	18	18	4500	200	200	4 24	4 24			
								1222	22	17	17	4500	200	200	4 24	4 24			
								1222	23	16	16	4500	200	200	4 24	4 24			
								1222	21	15	15	4448	200	200	4 24	4 24			
								1222	25	14	14	4108	200	200	4 24	4 24			
								1222	26	22	22	4906	200	200	4 24	4 24			
								1222	27	23	23	5731	250	250	5 30	5 30			
Dexter ave.							2000	1219	12	33	33	6270	600	2600	55 12	55 12			
								1222	28	24	24	4490	200	200	4 24	4 24			
								1222	29	25	25	4669	200	200	4 24	4 24			
								1222	30	26	26	5265	200	200	4 24	4 24			
								1222	31	27	27	5860	250	250	5 30	5 30			
								1222	32	28	28	4000	300	300	6 36	6 36			
								1222	33	29	29	4000	300	300	6 36	6 36			
								1222	34	30	30	3853	300	300	6 36	6 36			
			Mugurdichian, Adrienne, 21 Oak.....			1				2000	1219	12	33	33	6270	600	2600	55 12	55 12

PROPERTY TAX LIST

Mulhern, John, Thurston rd.....						8	5780	700	700	14 84	14 84
Mullen, Daniel J., Myrtle.....						23	3692	300	300	6 36	6 36
Mullen, Daniel J. and Bessie, 59 Myrtle ..	1*	3150	214 16	22			3724	350	3500	74 20	74 20
Murdough, Albert B.....		1500									63 60
Factory, 12-14-16-18-20-22 Taylor.....	1	6000	10 4 1				28480	4750	12250	259 70	259 70
Garage.....		7500									
Garage.....		300	11 3 10				12776	2500	10300	218 36	218 36
Murphy, Abbie E., 62-64 Prentiss.....	2	3500	16 1 24	1			3297	400	3900	82 68	82 68
Murphy, Annie E., 156 Spruce.....	2	3500	1031 27	18			5000	350	3850	81 62	81 62
155 Spruce.....	2	3500	1032 20	35			5000	350	3850	81 62	81 62
Murphy, Charles, 67 Capitol.....	1	2800	1 9 31	30			4750	850	3650	77 38	77 38
Murphy, Dennis, 32 Myrtle.....	1	1700	210 2				10240	1000	2700	57 24	57 24
Murphy, Edward W., heirs or devisees of, 20-22 Church.....	1*	4000	318 10				6224	1250	5250	111 30	111 30
35 Olney.....	1	1600									
		150	6 1 12	28			4000	250	2000	42 40	42 40
Murphy, James S.....											10 60
Murphy, Jennie M., 80 Hovey.....	1	2500	410 12	56			10450	600	3100	65 72	65 72
Murphy, John, 92-94 Galen.....	2	2500									
90 Galen.....	1	1800	1 5 3				11350	1700	6000	127 20	127 20
Murphy, Neil.....											7 42



PROPERTY TAX LIST

Name and Residence of Person Assessed.	Location of Property.	Aggregate Personal Estate.	Dwellings.	Blocks.	Stables.	Sheds.	Value.	Section.	Block.	Division.	Plan Lot.	Pct of Land.	Value.	Total Value of Real Estate.	Tax on Real Estate.	Aggregate Tax.
Murphy, Nora A., 60 Eliot			1				2800	1 9	3	3	57	4750	850	3650	77 38	77 38
Murphy, Peter F.		500														10 60
Murphy, Richard H., 41 Morse			1				2500	1 10	25		5	6349	1000	3500	74 20	74 20
Murphy, William C., Brookline			1				2000	5 6	1 361	2	360	1800	100	2100	44 52	44 52
								5 6	2			1690	100	100	2 12	2 12
Murray, Abner P.		300														6 36
	Rutland															2 12
																2 12
																2 12
																2 12
																3 18
Murray, Agnes B., 21-23 Waverley ave.			2				1500	3 40	1	63		5251	250	1750	37 10	37 10
Murray, Amelia P., 151 Waltham			1		1		2000	7 4	1	A		9274	500	2750	58 30	58 30
Murray, Edward, 147 Spruce			1				3500	10 32	19	36		5000	350	3850	81 62	81 62
Murray, Mary A., 69 Forest			1		1		2500	3 36	1	29		7870	400	3100	65 72	65 72
							200	3 36	2	28		7200	350	350	7 42	7 42
								3 36	3	27		7200	350	350	7 42	7 42
Murray, Nora, 98-100-102 Galen			2				4000	1 5	2			11450	1700	5700	120 84	120 84

PROPERTY TAX LIST

2600	Nally, Mary A., 25 Waverley ave. .... 50 Whites ave. and 157 Summer Waverley ave. 83 Waverley ave.	2	2500	3 36 26	70	6300	650	3150	66 78	55 12
1		1	2500	3 41 11		10763	550	550	11 66	66 78
1	73 Waverley ave. Fayette	1	2200	3 41 13	72	15032	800	6500	137 80	137 80
				3 41 14	20	3068	300	300	6 36	6 36
				3 42 6	62	8360	450	450	9 54	9 54
				3 42 7	73	9230	450	450	9 54	9 54
2	Nally, Mary E., Winter 248 Main	2	3500	2 7 8		3770	750	4250	90 10	90 10
1	Natale, Michael, and ux. Elizabeth, 7 Wheeler ct. ....	1	1500	12 38 21	8, 9	6254	550	2050	43 46	43 46
1000	National Express Co., 26 Main. ....									21 20
1 <sup>s</sup>	Needham, Agnes N., Hillside rd. ....	1 <sup>s</sup>	6000	11 33 31	10	4250	400	6400	135 68	135 68
4900	Nelson, Fred L., 256 School. ....	1	7250							103 88
	Garage. ....		300	11 26 1	20	11739	2350	9900	209 88	209 88
	Nelson, Mari, Highland ave. ....			6 9 22	367	4360	200	200	4 24	4 24
				6 9 23	332	4284	200	200	4 24	4 24
1	130 Highland ave. Hersom	1	1500	6 9 24	331	4249	200	1700	36 04	36 04
				6 9 25	333	3920	200	200	4 24	4 24
2	Nemith, Joseph, and ux. Mary, 10-12 Royal. ....	2	2800							
1		1	2400	9 10 3	E	8362	1050	6250	132 50	132 50
1	Newcomb, John W., 83 Morse Shop. ....	1	2000	1 10 34	10	6697	850	3000	63 60	63 60

## PROPERTY TAX LIST

Name and Residence of Person Assessed.	Location of Property.	Aggregate Personal Real Estate.	Dwellings.	Blocks.	Stables.	Sheds.	Value.	Section.	Block.	Division.	Plan Lot.	Feet of Land.	Value.	Total Value of Real Estate.	Tax on Real Estate.	Aggregate Tax.
Newcomb, William M., 26-28 Fifield.....			2				3200	9 19	14		11	6000	600	3800	80 56	80 56
Newton and Watertown Gas Light Co.....		132000					3200	1	5	10		10300	1000	4200	89 04	2798 40
Electric station.....		21000					8000	1	5	11		29194	3000	32000	678 40	89 01
Stable.....		7000					7000									
Purifier Building.....		2200					2200									
Office.....		6000					6000									
Two valve houses.....		900					900									
Barn.....		80000					80000									
Three gas holds.....		1500					1500									
Oil tank.....		14000					14000									
Retort house.....		6000					6000									
Generator house.....		300					300									
Pipe shop.....		3300					3300	1	5	12		72177	7300	128500	2724 20	2724 20
Coal sheds.....		800					800	1	5	13		3550	350	1150	24 38	24 38
House, 79 Water.....		800					800	1	5	14		2346	250	1050	22 26	22 26
81 Water.....		900					900	1	5	15		3900	400	1300	27 56	27 56
87-89 Water.....		8500					8500	1	6	4		62234	8700	17200	364 64	364 64
Soap factory.....											298					
Nice, Zipporah, 54-56 Harrington.....			2				2500	5 28	36			4235	200	2700	57 24	57 24
							528	46	308			2500	150	150	3 18	3 18
							528	47	309			2500	150	150	3 18	3 18
Nichols, Gilbert S., 11 Patten.....			1				2500	10	5	8		6379	1300	3800	80 56	80 56
Nickerson, Ephraim A., Laurel.....			1 2				4500	12	9	6		4159	600	5100	108 12	108 12



PROPERTY TAX LIST

Name and Residence of Person Assessed.	Location of Property.	Aggregate Personal Estate.	Dwellings.	Blocks.	Stables.	Sheds.	Value.	Section.	Block.	Division.	Plan Lot.	Feet of Land.	Value.	Total Value of Real Estate.	Tax on Real Estate.	Aggregate Tax.
Norcross, William W., 134-136 Cypress...	39 Cypress		2				4500	1215	15	85		5700	700	5200	110 24	110 24
			1 <sup>2</sup>				5000	1023	10	21		4000	750	5750	121 90	121 90
Norris, Wilfred A., Coolidge Hill.			1 <sup>2</sup>				4500	1511	5	5		10000	800	5300	112 36	112 36
	35 Coolidge Hill rd.		1				3200	1511	6	6		9144	750	3950	83 74	83 74
Norton, Harrison D., 20-22 Irving pk...			2				3000	9 8	7	41		6000	750	3750	79 50	79 50
Noyes, Mary A., 43 Phillips.			1				2500	1013	1	3		12430	2200	4700	99 64	99 64
Nugent, Joseph M.		500														
	Waltham		1				2000	221	6	4		5941	300	300	6 36	10 60
	43 Waltham off Waltham		1				750	7 8	6	1		16639	850	2850	60 42	60 42
					1		300	7 8	7	2		10393	400	1450	30 74	30 74
Oakley Country Club		10850														
	Garfield															
	rear Grenville rd.															
	Belmont		1				20000									
					1		5000	1117	1	1		171872	8550	33550	711 26	711 26
	Common							1117	2	2		630968	31650	31650	670 98	670 98
								1117	3			19581	800	800	16 96	16 96
	Belmont							1118	5a			12500	1000	1000	21 20	21 20
								1118	7a			54281	2700	2700	57 24	57 24
								1118	8			54798	2700	2700	57 24	57 24
								1119	1			311454	16450	16450	348 74	348 74
House, 410 Belmont.							22000									
Greenhouse.							2500									
Coach house.							2500									



PROPERTY TAX LIST

Name and Residence of Person Assessed.	Location of Property.	Aggregate Personal Estate.	Dwellings.	Blocks.	Stables.	Sheds.	Value.	Section.	Block.	Division.	Plan Lot.	Feet of Land.	Value.	Total Value of Real Estate.	Tax on Real Estate.	Aggregate Tax.
O'Brien, Owen E. Continued.....	Carroll Belmont							411	11	89	12500	500	500	10 60	10 60	10 60
								412	1	108	12814	600	600	12 72	12 72	12 72
	Carroll 75 Carroll		1				1800	412	5	109	22000	800	800	16 96	16 96	16 96
					1		200	412	6	109	22000	1100	1100	65 72	65 72	65 72
								413	3	114	22000	1100	1100	23 32	23 32	23 32
								413	4	115	22000	1100	1100	23 32	23 32	23 32
	Lowell ave. and Carroll Belmont		1				2000	413	5	117	11000	500	500	10 60	10 60	10 60
								414	1	119	11000	650	650	56 18	56 18	56 18
								416	A		1337	100	100	2 12	2 12	2 12
O'Brien, Patrick, heirs or devisees of, 65 Bacon.....							1400	217	2		3960	200	200	33 92	33 92	33 92
O'Brien, Richard F. and Mary, 64 Forest							1600	341	3	17	5930	350	350	41 34	41 34	41 34
O'Brien, Theresa A., 174 Spruce.....			1*				3500	1031	23	22	5000	350	350	81 62	81 62	81 62
O'Brien, Thomas, tr., Grenville rd.....								1117	2a		11400	350	350	7 42	7 42	7 42
O'Brien, Thomas, exor. est. John O'Brien 2d, Grenville rd.....			1				1000									
			1				1800									
					1		200	1116	1		18357	500	500	74 20	74 20	74 20
								1116	9		10743	350	350	7 42	7 42	7 42
O'Connell, Bridget E., 42 Westminster ave.			1				3000	357	18	193	5000	350	350	79 50	79 50	79 50

PROPERTY TAX LIST

O'Connell, Mary K., Westminster ave. . . . .	1	3000	35	7	23	198	5000	350	3350	71	02	71	02
O'Connell, Patrick, 43 Paul. . . . .	1	3500	9	13	12	64	5000	550	4050	85	86	85	86
Garage, Pequotsette. . . . .	1	800	9	12	14	37	7500	1000	1800	38	16	38	16
Right of way, Priest rd. . . . .	1	8000	9	12	15	38	10280	1250	9250	196	10	196	10
Riverside		917	A				630	50	50	1	06	1	06
Priest rd.		917	1		1		5903	600	600	12	72	12	72
		917	3		9		4893	500	500	10	60	10	60
		917	4		10		3693	400	400	8	48	8	48
		917	5		11		3756	400	400	8	48	8	48
		917	6		12		3819	400	400	8	48	8	48
		917	8		14		3944	400	400	8	48	8	48
		917	9		15		4006	400	400	8	48	8	48
		917	10		16		7089	850	850	18	02	18	02
O'Connell, Thomas. . . . .	500												
85 Arlington	1 <sup>3</sup>	4500	15	11	29	34	2564	700	5200	110	24	110	24
Berkeley	1 <sup>2</sup>		15	11	55	8	2500	250	250	5	30	5	30
10 Berkeley	1 <sup>2</sup>	4500	15	11	56	7	2500	500	5000	106	00	106	00
8 Berkeley	1 <sup>2</sup>	4500	15	11	57	6	2500	500	5000	106	00	106	00
97 Arlington	1 <sup>2</sup>	4500	15	11	58	5	2500	500	5000	106	00	106	00
103 Arlington	1 <sup>2</sup>	4500	15	11	59	3, 4	2564	700	5200	110	24	110	24
	1 <sup>3</sup>	4500	15	11	62	1	2564	700	5200	110	24	110	24
O'Connell, Thomas E. and Patrick, Paul			9	14	3	114	4000	400	400	8	48	8	48
			9	14	4	115	4000	400	400	8	48	8	48
O'Connell, Thomas E. and Philomene M.,													
North Beacon. . . . .			9	12	1	109	5660	550	550	11	66	11	66
			9	12	2	108	6268	650	650	13	78	13	78
Pequotsette			9	12	10	33	4992	500	500	10	60	10	60
North Beacon			9	13	1	54	5113	500	500	10	60	10	60
			9	13	2	53	5939	600	600	12	72	12	72
						39							
227 North Beacon	1	5000	9	13	27	40	14357	1600	6600	139	92	139	92



PROPERTY TAX LIST

Name and Residence of Person Assessed.	Location of Property.	Aggregate Personal Estate.	Dwellings.	Blocks.	Stables.	Sheds.	Value.	Section.	Block.	Division.	Plan Lot.	Pct of Land.	Value.	Total Value of Real Estate.	Tax on Real Estate.	Aggregate Tax.		
O'Connell, Thomas E and Philomene M Continued.	227 North Beacon			9 14			7086	9 14	1	1	67		700	700	14 84	14 84		
				9 14	2		6250	9 14	2	68			600	600	12 72	12 72		
				9 14	22		5414	9 14	22	78			550	550	11 66	11 66		
				9 14	23		4578	9 14	23	79			450	450	9 54	9 54		
				9 15	1		7033	9 15	1	88			700	700	14 84	14 84		
				9 15	2		6195	9 15	2	88			600	600	12 72	12 72		
				9 15	13		5358	9 15	13	95			550	550	11 66	11 66		
				9 15	14		4522	9 15	14	96			450	450	9 54	9 54		
				9 15	15		6510	9 15	15	101			650	650	13 78	13 78		
				9 15	16		5676	9 15	16	102			550	550	11 66	11 66		
				9 15	17		4840	9 15	17	103			500	500	10 60	10 60		
				9 15	18		6603	9 15	18	106			650	650	13 78	13 78		
				9 15	19		6868	9 15	19	107			700	700	14 84	14 84		
		O'Connell, Thomas E. and William G., Arsenal.....	Beechwood ave. Arsenal			9 3			4407	9 3	2	7			450	450	9 54	9 54
						9 3	3		5400	9 3	3	8			550	550	11 66	11 66
						9 3	5		8155	9 3	5	6			800	800	16 96	16 96
						9 4	1		3864	9 4	1	10			400	400	8 48	8 48
						9 4	2		3871	9 4	2	11			400	400	8 48	8 48
						9 4	5		3242	9 4	5	14			350	350	7 42	7 42
				9 4	6		3282	9 4	6	14a			350	350	7 42	7 42		
				9 4	7		3322	9 4	7	15			350	350	7 42	7 42		
				9 4	8		3362	9 4	8	16			350	350	7 42	7 42		
				9 4	9		3402	9 4	9	17			350	350	7 42	7 42		
				9 4	10		3442	9 4	10	18			350	350	7 42	7 42		
				9 4	11		3482	9 4	11	19			350	350	7 42	7 42		
				9 4	12		5457	9 4	12	20			550	550	11 66	11 66		
				9 4	13		3525	9 4	13	21			350	350	7 42	7 42		
	Louise	9 4	14		4135	9 4	14	22			400	400	8 48	8 48				

PROPERTY TAX LIST

O'Connell, Thomas E. and William G., Continued	Frank	4294	23	15	4	9	350	350	7 42	7 42
		4229	24	16	4	9	350	350	7 42	7 42
Beechwood ave.	Frank	4180	25	17	4	9	350	350	7 42	7 42
		4181	26	18	4	9	350	300	7 42	6 36
		3967	28	20	4	9	300	300	6 36	6 36
		3075	30	22	4	9	300	300	6 36	6 36
		4575	31	23	4	9	450	450	9 54	9 54
		4843	32	24	4	9	500	500	10 60	10 60
		3837	34	26	4	9	300	300	6 36	6 36
		4029	36	28	4	9	350	350	7 42	7 42
		3293	36a	29	4	9	300	300	6 36	6 36
		3293	37	30	4	9	300	300	6 36	6 36
Louise North Beacon	Louise	3417	38	31	4	9	300	300	6 36	6 36
		3479	39	32	4	9	300	300	6 36	6 36
		3540	40	33	4	9	350	350	7 42	7 42
		5272	41	34	4	9	450	450	9 54	9 54
		4223	50	36	4	9	400	400	8 48	8 48
		4188	48	37	4	9	400	400	8 48	8 48
		4149	48	38	4	9	400	400	8 48	8 48
		4081	47	39	4	9	400	400	8 48	8 48
		4917	58	40	5	9	400	400	8 48	8 48
		4924	59	2	5	9	400	400	8 48	8 48
North Beacon	Louise	11460	60	5	9	800	800	16 96	16 96	
		5818	53	16	9	450	450	9 54	9 54	
		5293	52	17	9	500	500	10 60	10 60	
		5000	54	18	9	400	400	8 48	8 48	
		5000	55	19	9	400	400	8 48	8 48	
Pequossette	Pequossette	5000	56	20	9	400	400	8 48	8 48	
		5000	57	21	9	400	400	8 48	8 48	
		4087	110	3	9	400	400	8 48	8 48	
		4088	111	4	9	400	400	8 48	8 48	
		4088	112	5	9	400	400	8 48	8 48	

PROPERTY TAX LIST

Name and Residence of Person Assessed.	Location of Property.	Aggregate Personal Estate.	Dwellings.	Blocks.	Stables.	Sheds.	Value.	Section.	Block.	Division.	Plan Lot.	Pct of Land.	Value.	Total Value of Real Estate.	Tax on Real Estate.	Aggregate Tax.
O'Connell, Thomas E. and Continued	William G. Pequossette  Beechwood ave.			9 12			4095	9 12	12	6	113		400	400	8 48	8 48
				9 12			5153	9 12	11	8	23		400	400	8 48	8 48
				9 12			4990	9 12	34	8	34		500	500	10 60	10 60
				9 12			4481	9 12	35	12	35		450	450	9 54	9 54
				9 12			10183	9 12	31	16	16		1000	1000	21 20	21 20
				9 12			5114	9 12	17	30	30		500	500	10 60	10 60
				9 12			5122	9 12	21	26	26		500	500	10 60	10 60
				9 12			5378	9 12	23	24	24		500	500	10 60	10 60
				9 12			5400	9 12	25	16	16		550	550	11 66	11 66
				9 12			5400	9 12	26	15	15		550	550	11 66	11 66
				9 12			5000	9 12	27	14	14		500	500	10 60	10 60
		Right of way, Pequossette . . . . . Paul				9 12			498	9 12	35b				50	50
				9 13			5000	9 13	3	55			500	500	10 60	10 60
				9 13			5000	9 13	4	56			500	500	10 60	10 60
				9 13			5000	9 13	8	60			500	500	10 60	10 60
				9 13			5000	9 13	13	65			500	500	10 60	10 60
				9 13			5000	9 13	19	48			500	500	10 60	10 60
				9 13			5000	9 13	25	42			500	500	10 60	10 60
				9 13			4000	9 13	26	41			500	500	10 60	10 60
				9 14			4000	9 14	5	116			400	400	8 48	8 48
				9 14			4000	9 14	6	117			400	400	8 48	8 48
				9 14			4000	9 14	7	118			400	400	8 48	8 48
Palmer						9 14			5000	9 14	8	73		5000	5000	10 60
				9 14			5000	9 14	9	74		5000	5000	10 60	10 60	
				9 14			5000	9 14	11	76		5000	5000	10 60	10 60	
				9 14			10549	9 14	12	77		10549	1050	22 26	22 26	
				9 14			950	9 14	13	87		950	950	20 14	20 14	
				9 14			400	9 14	14	123		400	400	8 48	8 48	



PROPERTY TAX LIST

Name and Residence of Person Assessed.	Location of Property.	Aggregate Personal Rate.	Dwellings	Blocks	Stables	Sheds.	Value.	Section.	Block.	Division.	Plan Lot.	Pct of Land.	Value.	Total Value of Real Estate.	Tax on Real Estate.	Aggregate Tax.
O'Halloran, Michael, 70 Beechwood ave.			1				1000	9 12	24	48	49	17250	1350	2350	49 82	49 82
O'Halloran, Patrick H., Hudson.							3000	3 34	6	26		6995	350	350	7 42	7 42
Ohanian, Garabed M.	Bigelow ave.	500	1				3000	12 28	9a	14		1635	300	3300	69 96	10 60 69 96
Ohanian, Nigohos M. Ksee, and Chakher, M. Ksee, store, Nichols ave.			2				4500					5763	800	7300	154 76	154 76
O'Keefe, David, heirs or devisees of, 78-80 Galen.	Water		2	1 <sup>4</sup>			3500	1 5	5			12010	1800	5300	112 36	112 36
Olcott, Charles J., Jr.		1000	1				3000	1 5	9			9030	900	3900	82 68	82 68
Olivetto, Frank, 27 Carroll.			1				1500	4 14	2			11000	650	2150	45 58	45 58
Olsen, Christian, Olcott.			1				2400	6 7	34	256		4000	300	2700	57 24	57 24
Olsen, Theodore, Laurel.			1 <sup>2</sup>				4500	12 9	5	5		4236	600	5100	108 12	108 12
O'Neill, Arthur E., 147 Summer.		300	1				2000	3 23	5	14		11520	1500	3500	74 20	6 36 74 20
O'Neil, Bridget, heirs or devisees of, 38 Forest.			1			1	1200	3 40	5	12		7116	450	1850	39 22	39 22
							200	3 40	6	11		5930	300	300	6 36	6 36



PROPERTY TAX LIST

Name and Residence of Person Assessed.	Location of Property.	Aggregate Personal Rate.	Dwellings	Blocks	Stables	Sheds	Value.	Section.	Block.	Division.	Plan Lot.	Feet of Land.	Value.	Total Value of Real Estate.	Tax on Real Estate.	Aggregate Tax.
Otis, Horace W., 88 Union . . . . .	36 Capitol Spring		1				2400	1	10	2	17	4163	800	3200	67 84	67 84
	Palfrey		1				2500	1	10	14	5	5000	1000	3500	74 20	74 20
	110 Riverside		1				2700	3	5	2	2	9897	1600	2100	44 52	44 52
	13 Irving pk.		1				2600	9	9	4	29	6114	750	1600	33 92	33 92
	183 Mt. Auburn		1				4000	10	18	12	23	14101	850	3450	73 14	73 14
			1										4200	8200	173 84	173 84
Otis, Horace W. and Ward M., store, 15-17-19 Main . . . . .							40000	3	1	1		4500	13500	53500	1134 20	1134 20
	Store, 6-8-10 Spring . . . . .						1200	3	1	2		2010	3500	4700	99 64	99 64
	Store, Main st. ct. . . . .						1600									
	Carpenter shop, 40 Main st. ct. . . . .						100	3	1	3		7170	16150	17850	378 42	378 42
	Marton rd. . . . .		1				3500	3	11	10	55	7304	1200	4700	99 64	99 64
							1600	3	28	14	38b	6366	650	650	13 78	13 78
							2400	9	1	11	10	3333	650	3050	64 66	64 66
	50-52 North Beacon Arsenal		2				2400	9	1	15	1	4960	1000	1000	21 20	21 20
	107-109-111-113 Arsenal		1	1			2400	9	1	16	2	5280	1050	3450	73 14	73 14
	103-105 Arsenal		2				2400	9	1	17	3	4710	950	3850	71 02	71 02
	83-85-87-89 Arsenal		1	1			2800	9	1	21	7	4152	850	3650	77 38	77 38
	Store, Mt. Auburn . . . . .						2000									
	Store, Spring . . . . .						2000									
	Store . . . . .						4500	10	2	1		6086	18250	26750	567 10	567 10
	Office . . . . .						1500									
	65 Irving Arsenal						2000									
							200									
							1200	10	7	1		42240	6350	11250	238 50	238 50
							800									
							1000	10	34	1		32104	4800	6600	139 92	139 92
Dry house . . . . .	Arsenal															





PROPERTY TAX LIST

Name and Residence of Person Assessed.	Location of Property.	Aggregate Personal Estate.	Dwellings.	Blocs.	Stables.	Sheds.	Value.	Section.	Block.	Division.	Plan Lot.	Rect of Land.	Value.	Total Value of Real Estate.	Tax on Real Estate.	Aggregate Tax.
Owens, William, Rutland. Continued. . . . .																
													150	150	3 18	3 18
								7	4a	12	21	5345	150	150	3 18	3 18
								7	4a	13	23	5438	150	150	3 18	3 18
								7	4a	14	25	5533	150	150	3 18	3 18
								7	4a	15	27	5628	150	150	3 18	3 18
								7	4a	16	29	5721	150	150	3 18	3 18
								7	4a	17	31	5815	150	150	3 18	3 18
Paine, Harriet E., 31 Parker. . . . .			1				3500	10	14	1	19	9430	1400	4900	103 88	103 88
Paine, Herbert L., Phillips. . . . .			2				12000	10	14	2	20	5288	1300	13000	27 56	27 56
												7538	1000	13000	275 60	275 60
Paine, Jedediah T., heirs or devisees of, 90-92 Riverside. . . . .			2				3000	9	7	10	26	6000	750	3750	79 50	79 50
			2				3000	9	9	8		4908	600	3600	76 32	76 32
			1				2000	12	17	1	41	6696	650	2650	56 18	56 18
Paine, Julia A., 168 Palfrey. . . . .			1				3500	3	26	7a	3	5507	450	3950	83 74	83 74
Paine, Richard H., 16-18 Fifield. . . . .			2				3000	9	19	12	13	6000	600	3600	76 32	76 32
			2				2000	10	10	4		8186	1500	3200	67 84	67 84
			2				4000	10	17	4	19	6080	1500	5500	116 60	116 60
Pallazone, Michele, 57 Cottage. . . . .			1				1500	16	16	17		6161	350	1850	39 22	39 22
Pambookin, H. P., 596 Mt. Auburn. . . . .		200														4 24
Parisian Dye House, 404 Main. . . . .		3300														69 96

PROPERTY TAX LIST

Parker, George, 34 Marshall.....	1									4100	86 92	86 92
Parlin, Joseph R., 44 Marion rd.....	1									4000	84 80	84 80
Parritt, Marie D., School.....										800	16 96	16 96
Partridge, Olive Dyer, 54 Landgon ave....	1 <sup>2</sup>									4150	87 98	87 98
Pascal, Frances H. and Richard H., Frank	1 <sup>1</sup>									5400	114 48	114 48
Pascuzzi, Luigi, 170 Summer.....	1									3000	63 60	63 60
Patterson, Alexander, and ux. Mary, Bridgeham.....	1									3000	63 60	63 60
Pearce, Ida M.....		1000								250	21 20	21 20
Pearce, Richard M., tr., 26-28 Dexter ave. Garage.....	2									6700	142 04	142 04
Peckham, Frank W., 554 Belmont.....		1700								8000	169 60	169 60
Peckham, Josephine S., 554 Belmont.....	1									2000	36 04	36 04
Pendergast, John J., 56 Winter.....	1									1400	29 68	29 68
Penney, Margaret J., et al., 15 Bigelow ave.....	1									3250	68 90	68 90
Perkins Institution and Mass. School for the Blind, North Beacon.....										1478750	exempt	exempt

PROPERTY TAX LIST

Name and Residence of Person Assessed.	Location of Property.	Aggregate Personal Estate.	Dwellings.	Blocks.	Stables.	Sheds.	Value.	Section.	Block.	Division.	Plan Lot.	Pct of Land.	Value.	Total Value of Real Estate.	Tax on Real Estate.	Aggregate Tax.
Perkins, George A.	26 Brook Holt	200	1	2 2			300	2 2	7	7	44	1856	100	400	8 48	4 24
	154 Sycamore		1	5 20			2200	5 20	51	51		9000	350	350	7 42	8 48
	158-160 Sycamore		2				2200				38					7 42
					1		250	5 22	6	6	41	8979	600	5250	111 30	111 30
Perkins, Homer C., Bates rd.				11 3				11 3	1	11		5450	500	500	16 96	16 96
				11 5				11 5	11	24		4693	700	700	14 84	14 84
				11 5				11 5	12	25		4592	700	700	14 84	14 84
Perkins, John H., 114 Marshall.		600	1	3 13			3800	3 13	13	13	70	7450	1200	5000	106 00	106 00
Perkins, Sarah J., Sycamore.				5 22				5 22	4	37		2207	100	100	2 12	2 12
Perkins, Thomas J., 31 Oliver.			1	3 13			3500	3 13	5	79		7848	1300	4800	101 76	101 76
Perlmutter, Harry, 49 Main.		1000														21 20
Peterson, Frank E., Hersom.			1	6 9			2300	6 9	29	337		3920	200	200	4 24	4 24
	40 Hersom			6 9			2300	6 9	30	338		3920	200	2500	53 00	53 00
											364	7840	300	300	6 36	6 36
Peterson, Grace M., Copeland.				6 9				6 9	17	365			200	3400	72 08	72 08
Peterson, Gustave, Charles.			1	6 3			3200	6 3	16	91		4365	200			

PROPERTY TAX LIST

Peterson, John, Sr., 52 Hersom.....	1	1800	6 9	26 334	3920	200	2200	46 64	46 64
		200	6 8	17 326	4000	200	200	4 24	4 24
Peterson, Mary, 55 Olcott.....	1	1500	6 6	18 241	4000	300	1800	38 16	38 16
Peterson, Hulda, 115 Lexington.....	1	2500	3 49	7 19	3974	200	2700	57 24	57 24
Pevear, Annie L., Spruce.....	2	3000	10 32	21 34	5000	350	3350	71 02	71 02
Pevear, Harold R.....	300	3200						6 36	6 36
53 Marion rd.	1	400	3 10	3 34	8205	1200	4800	101 76	101 76
Pevear, William H., 29 Irving.....	1000	3000	10 6	17 4893		750	3750	21 20	21 20
15 Auburn ct.	1	5000	10 6	18 11795		2200	7200	79 50	79 50
21-23-25-27 Irving	1	4000	10 6	19 9360		1700	5700	152 64	152 64
29 Irving	1					1050	1050	120 84	120 84
Russell ave.			11 11	5 21	10711	1000	1000	22 26	22 26
Barnard ave.			11 11	13 11	10632			21 20	21 20
Pevear, William H. & Co.....	3400							72 08	72 08
Phillips Cong. Church Society, 30-32	2	1800	10 9	14 7460		1200	3000	63 60	63 60
Palfrey.....			10 12	1 21690		exempt			
Church building.....	1	6000							
215 Mt. Auburn	1	500	10 20	1 15472		4600	11100	235 32	235 32
Phillips, Edgar B., Gilbert.....	1	2000	6 6	40 220	4000	200	2200	46 64	46 64
			6 6	41 221	4000	200	200	4 24	4 24
Phillips, Thomas A., 1 Nichols ave.....	500					500	500	10 60	10 60
Bigelow ave.			12 28	4 19	4976	500	500	10 60	10 60
			12 28	5 18	5287			10 60	10 60

PROPERTY TAX LIST

Name and Residence of Person Assessed.	Location of Property.	Aggregate Personal Estate.	Dwellings.	Blocks.	Stables.	Sheds.	Value.	Section.	Block.	Division.	Plan Lot.	Pct of Land.	Value.	Total Value of Real Estate.	Real Estate Tax on Rate.	Aggregate Tax.
Piantidosi, Luigi and Nicolina, Quirk . . . . .	Cushman		1 <sup>5</sup>				3000	332	332	9	48	4364	200	200	4 24	4 24
Picknell, Ellen M., Pequossette . . . . .	30 Pequossette		1		1		7000	913	913	21	46	5000	500	500	10 60	10 60
Pierce, Charles Q. . . . .	223 Mt. Auburn	52500	1				7000	1000	1020	2	2	19270	5800	13800	292 56	292 56
Pierce, William T., heirs or devisees of, Mt. Auburn . . . . .	38 Russell ave.		2				2500	10	5	1		1845	650	3150	66 78	66 78
Pieterse, Agnes A., Waverley ave. . . . .			1				3500	11	2	2		7712	1500	5000	106 00	106 00
Pike, John G., heirs or devisees of, 125 Boyd . . . . .	127 Boyd		1 <sup>2</sup>				3500	115	10		56	15937	1600	8600	182 32	182 32
Pillsbury, Fred S., 146 Palfrey . . . . .	135 Boyd		1				2500	115	11			4333	550	3050	64 66	64 66
Pinkham, Caroline L., 32 Whitney . . . . .	Greenhouse, Harnden ave. . . . .		1				4000	325	5			17797	1800	5800	122 96	122 96
							2500	4	1	3	10	10450	650	3150	66 78	66 78
							800	4	1	4	9	10450	1350	2862	28 62	28 62
								4	1	5	4	9900	500	500	10 60	10 60

PROPERTY TAX LIST

Piper, Charles F., 41 Otis.....	1	3000	1017	8	22	5576	1400	4400	93 28	93 28
Piscatelli, Vincenzo and Nicholas, Pleasant 117 Pleasant	1	2800	2 1	9		7530	600	600	12 72	12 72
		700	2 5	23		21762	2150	5650	119 78	119 78
Pollard, Bridget, 25-27 Ladd.....	2	2400	9 6	27	8	5035	650	3050	64 66	64 66
Pollard, Charles J., greenhouse, Lowell av. Boiler house.....		2200	4 8	8	63	10450	550	3550	75 26	75 26
		800	4 8	9	48	10450	550	550	11 66	11 66
			4 8	10	47	10450	600	600	12 72	12 72
76 Hovey	1	1500	410	13	56	10450	600	2600	55 12	55 12
		500								
Poole, Anna M., 29 Whitcomb.....	1	1600	518	1	11	3660	250	1850	39 22	39 22
Porter, Elizabeth C., heirs or devisees of...	800									16 96
Porter, Guy A., Edenfield ave.....	100									2 12
			349	48	60	2000	100	100	2 12	2 12
			349	49	61	2000	100	100	2 12	2 12
			349	50	62	2000	100	100	2 12	2 12
Porter, Willard M., 136 Edenfield ave....			349	51	63	4000	200	200	4 24	4 24
				64						
Posselt, William F., 9 Frank.....	1	3000	9 4	25	33	3740	300	3300	69 96	69 96
Potter, Briggs E., 93 Russell ave.....	11350									
Spring	1	5000								240 62
		200	3 1	4		9712	10700	15900	337 08	337 08
93 Russell ave.	1	7500	11 7	6		16869	2850	10350	219 42	219 42

PROPERTY TAX LIST

Name and Residence of Person Assessed.	Location of Property.	Aggregate Personal Estate.	Dwellings.	Blocks.	Stables.	Sheds.	Value.	Section.	Block.	Division.	Plan Lot.	Feet of Land.	Value.	Total Value of Real Estate.	Tax on Real Estate.	Aggregate Tax.
Potter, Emma Frances, Mt. Auburn.....			1 <sup>2</sup>				7000	10	23	2	27	8807	2300	9300	197 16	197 16
Potter, Grace Luke, Winsor ave.....			1 <sup>2</sup>				4200	11	34	29	187 188	4800	800	5000	106 00	106 00
Potter, William H.....	50 Garfield	10000	1		1		5500	300	11 7	3	39	44405	5150	10950	232 14	232 14
Powell, John A., 4 Hawthorne.....			1				2800	3	24	8	9	5065	800	3600	76 3.	76 32
Powers, Annie J., et al., 109 Spring.....			1				1500	10	9	13		9170	1350	2850	60 42	60 42
	15 Grenville rd.		1		1		1800	100	11 15	2		22196	500	2400	50 88	50 88
Powers, Catherine M., 61-63 Union.....			2				5000	1	7	19	102	7300	1000	6000	127 20	127 20
Power, John E., 11 Centre.....			1				5000	10	21	1		8675	1400	6400	135 68	135 68
Powers, Mary, 5-7 Cottage lane.....			1				700					3885	200	2400	50 88	50 88
			1				1500	16	16	18			400	6400	135 68	135 68
Pratt, Florence I., Hillside rd.....			1				6000	11	33	29	8	4250	400	6400	135 68	135 68
Pratt, Miles, heirs or devisees of, 106 Mt. Auburn.....			1		1		6000	1000	10 10	1		10109	3500	10500	222 60	222 60
Price, Wilfred H., 92 Marshall.....			1				3000	3	13	16	73	9209	1500	9500	201 40	201 40
			1 <sup>2</sup>				5000									

PROPERTY TAX LIST

Priest, David H., heirs or devisees of, 15 Franklin.....	1	3000	10 18	3	10794	2350	5350	113 42	113 42
Priest, Frederick S., rear Riverside.....			9 16	7	20408	1000	1000	21 20	21 20
Priest rd. ....			9 18	7	8878	1050	1050	22 26	22 26
rear Irving .....			9 20	5	12296	650	650	13 78	13 78
Irving .....			9 20	6	12828	650	650	13 78	13 78
Irving .....			9 20	7	8642	700	700	14 84	14 84
Prior, Ann J., rear Patten.....	1	3500							
Shop.....	2	3200							
Shop.....	1	4500	10 5	10	17670	2200	9200	195 04	195 04
Shop.....			1 12	9	5500	1100	5600	118 72	118 72
Prior, Matthew, factory, Patten.....		200							
Barn.....		200	10 5	10			400	8 48	8 48
Proctor, Charles F., 40 Garfield.....	3000								
Proctor, Joseph H., 122 Church.....	1	5500	11 5	1	13250	2500	8000	169 60	169 60
Proctor, Shirley B., 35 Upland rd.....	1	4200	31 3	17	7991	1600	5800	122 96	122 96
Proctor, S. Eugene, Spruce.....	1	4000	11 37	3	5940	700	4700	99 64	99 64
Proto, James and Caterina, 50 Riverside	1		10 23	8	10000	1000	1000	21 20	21 20
Proto, James and Caterina, 50 Riverside		1200							
Proto, James and Caterina, 50 Riverside		500	9 6	9	10300	1300	3000	63 60	63 60
Quigley, Francis J., 49 Cottage.....	1	2550	16 17	4	5516	350	2900	61 48	61 48
Quinlan, Joseph P., 15 Hill.....	1	2000	3 24	1	7227	500	2500	53 00	53 00
Quinlan, Margaret E., Highland ave.....			6 11	3	3792	100	100	2 12	2 12
Quinlan, Margaret E., Highland ave.....			6 11	4	3835	100	100	2 12	2 12



PROPERTY TAX LIST

Name and Residence of Person Assessed.	Location of Property.	Aggregate Personal Estate.	Dwellings.	Blocks.	Stables.	Sheds.	Value.	Section.	Block.	Division.	Plan Lot.	Pct of Land.	Value.	Total Value of Real Estate.	Tax on Real Estate.	Aggregate Tax.
Quinlan, Patrick, heirs or devisees of, 27 Waverley ave.....			1				1000	340	2	64	12380	600	1600	33 92	33 92	33 92
Quinlan, Thomas D., Mary A. Quinlan, gdn., 20 Brook.....			1				600	2	9		3184	150	750	15 90	15 90	15 90
Quinn, William J., 29 Purvis.....			1				4200	6	9	56	4000	250	4450	94 34	94 34	94 34
Quirk, James H., 163 Fayette.....		100														
Quirk, Delia.....		500														2 12
			1				1500	335	3	44	3850	200	200	4 24	4 24	10 60
	51 Quirk		1				1000	335	4	45	10400	550	550	11 66	11 66	4 24
	57 Quirk		1		1		200	335	5	46	3850	200	1700	36 04	36 04	36 04
					1		150	335	6	47	10500	500	1850	39 22	39 22	39 22
	163 Fayette		1		1		800	335	9	35	7700	400	1200	25 44	25 44	25 44
Quirk, Margaret, et al., 12 No. Beacon ct.			1				1000	9	6	19	4860	500	1500	31 80	31 80	31 80
Raimondo, Joseph.							2200									
House and store, 815-817-819 Mt. Auburn.....					1		2100	16	9	2	5146	3150	5700	120 84	120 84	46 64
							450	16	9	26						
										27						
										28						
	Bostonia ave.							16	11	7	11169	1200	1200	25 44	25 44	25 44

PROPERTY TAX LIST

Rally, Michael, heirs or devisees of, Grenville rd	1	1	1	1800 100	11 15	5	20197	500	2400	50 88	50 88
Rally, Michael J.	100									2 12	
Ranino, Michele, 14 Adams.	1			2500	12 25	24	5000	750	3250	68 90	68 90
Ramsey, Robert E.	400			3200 300	10 24	5	8590	850	4350	92 22	8 48
79 Spruce											
Rand, Edward A., heirs or devisees of, 59 Garfield.	1	1		3000	11 6	7	10610	1800	4800	101 76	101 76
Rattigan, Henry A., 51 North Beacon.	1	1		2500							
77 Riverside				550 4000	9 6 9 17	15 2	14507 5000	2100 500	5150 4500	109 18 95 40	109 18 95 40
Ravinis, D. N. & Co., 48 Mt. Auburn.	300									6 36	
Reed, Ellen L., Main.					6 6	2	4279	400	400	8 48	8 48
Regan, Annie L., 40 Bacon.	1			2500	2 15	6	3480	200	2700	57 24	57 24
Regan, Cornelius J., 92 Palfrey.	1			4200	3 15	9	6750	1350	5550	117 66	117 66
Regan, Ellen M., 44 Bacon.	1			1500	2 15	5	6120	300	1800	38 16	38 16
Regan, John F., 31-33 Forest.	2			2500	3 37	10	7877	400	2900	61 48	61 48
Regan, Mary E., 48 Bacon.	1			1200	2 15	2	5456	250	1450	30 74	30 74

PROPERTY TAX LIST

Name and Residence of Person Assessed.	Location of Property.	Aggregate Personal Estate.	Dwellings.	Blocks.	Stables.	Sheds.	Value.	Section.	Block.	Division.	Plan Lot.	Feet of Land.	Value.	Total Value of Real Estate.	Tax on Real Estate.	Aggregate Tax.
Reid, Caleb, and ux. Eliza, 77 Highland av.			1				2200	6 21	2	2	20	7265	250	2450	51 94	51 94
Reid, Emma H., 62 Morse.....			1				3300	1 14	5	5	16	6250	950	4250	90 10	90 10
Reidy, Standish J.....		500														10 60
Reinman, Marie W., 146 Spruce.....			2				4200	10 31	30	30	15	5000	350	4550	96 46	96 46
Ricco, Petro, 21 Nichols ave.....			1				1500	12 29	5	5		4647	600	2100	44 52	44 52
Rice, Addie L., 93 Church and 28 Palfrey 91 Church			2				5000									
			1				1800	3 4	7	7		16424	3300	10100	214 12	214 12
Richardson, Truman S., Hawthorne..... Mt. Auburn			1				3000	3 25	1	1		8017	800	3800	80 56	80 56
								11 3	12b	1		7164	1450	1450	30 74	30 74
Richner, Le Roy J., 40 Katharine rd.....			1				3500	3 10	9	9	21	7936	900	4400	93 28	93 28
Riley, Bridget A., 37-39 Forest.....			2				2500	3 37	9	9	8	8094	500	3000	63 60	63 60
			1				2300	3 37	11	6	6	7375	300	2600	55 12	55 12
	27 Forest							3 37	12	5	5	4105	200	200	4 24	4 24
	Olney							6 2	25	47	47	4000	250	250	5 30	5 30
Riley, Sarah A., 82 Lexington.....			1				4250	6 1	28	8	8	4000	250	4500	95 40	95 40
Ring, George G.....		150	1				5000	10 10	9	9		9427	1900	6900	146 28	3 18
	40 Marshall														146 28	146 28
Rix, Benjamin, 155 Pleasant.....			1				3000	2 5	8	8	1	5818	450	3450	73 14	73 14



PROPERTY TAX LIST

Name and Residence of Person Assessed.	Location of Property.	Aggregate Personal Estate.	Dwellings.	Blocks.	Stables.	Sheds.	Value.	Section.	Block.	Division.	Plan Lot.	Feet of Land.	Value.	Total Value of Real Estate.	Tax on Real Estate.	Aggregate Tax.
Robinson, Mary A., 14-16 Washburn. . . . .			2	10 19	8	31	3800				8238	1100	4900	103 88	103 88	103 88
Robinson, Miles P., 106 Mt. Auburn. . . . .		600														12 72
Robinson, Sarah B. . . . .	255 Orchard	500	1	4 6	7	68	2800				11799	700	3500	74 20	74 20	10 60
				500 4	8	52	500				18619	1000	1500	31 80	31 80	74 20
Robinson, Theodore B. . . . .		2000														31 80
Roche, Ambrose F., Chestnut . . . . .		1200														42 40
Roche, Anna M., 41 Olney. . . . .			1	6 1	14	30	1600				4000	250	1850	39 22	39 22	25 44
Roche, John J., 10 Melendy ave. . . . .			1 2	12 27	26	13	4000				4378	650	4650	98 58	98 58	39 22
Roche, Priscilla, unfinished, Prescott. . . . .			1	6 3	10	83	2000				4000	300	2300	48 76	48 76	98 58
Rockett, Edward, 23 Hearn. . . . .			1	16 16	9		500				5340	250	750	15 90	15 90	48 76
Rollins, Nellie A., 108 Marshall. . . . .			1	3 13	14	71	3000				7180	1100	4100	86 92	86 92	15 90
Roman Catholic Archbishop of Boston. . . . .	Private way			1 22	1						565	not assessed				86 92
				1 22	2						1525	not assessed				86 92
				2 4	14						37637	exempt				86 92
				2 5	25						94832	7500	exempt			86 92
34 Chestnut			1	2 5	40		3000				19860	1800	2600	55 12	55 12	86 92
89 Pleasant			1	2 5	26		500									55 12
				1000			1000									55 12



PROPERTY TAX LIST

Name and Residence of Person Assessed.	Location of Property.	Aggregate Personal Rate.	Dwellings.	Blocks.	Stables.	Sheds.	Value.	Section.	Block.	Division.	Plan Lot.	Pct of Land.	Value.	Total Value of Real Estate.	Tax on Real Estate.	Aggregate Tax.
Ross, William H. ....	101 Palfrey	500	1 <sup>a</sup>				5000	314	6	9		6728	1000	6000	127 20	10 60 127 20
Rowan, Sarah E., 544 Belmont. ....			1		1		2000 700	1118	4a			90009	7200	9900	200 88	209 88
Rowe, Johanna F., Lloyd rd. ....		3000	1 <sup>a</sup>				6000	1138	4	33	33	4132	600	6600	139 92	63 60 139 92
Rugg, Emma C., 17 Centre. ....			1				2700	1021	2	11	11	8610	1400	4100	86 92	86 92
Ruggiero, Gynseppyna, 238-240 Palfrey ..			2				2000	332	3	43	43	7841	400	2400	50 88	50 88
Rundlett, Benjamin F., 44 Whitney. ....			1		1		1800 300	4 1	2	8	8	10450	600	2700	57 24	57 24
Russell, Catherine A., Common. ....								11 10 15			48	348490	15000	15000	318 00	318 00
Russell, Charles. ....	162 Spring Marion rd.	80000	1				3700	3 7	1	24	24	12879	2550	6250	132 50	1696 00 132 50
	10 Marion rd.		1				3500	3 7 3	26	3	26	7860	1350	4850	25 44	25 44
	25 Marion rd.		1				4500	3 7 4	27	4	27	9061	1550	6050	102 82	102 82
	74 Common		1				20000 2500								128 26	128 26
			1		1		1500	3 7 13		13		75720	9000	33000	699 60	699 60
								4 23				298300	7000	7000	148 40	148 40
								11 1 1		1	11	14871	1700	1700	36 04	36 04





PROPERTY TAX LIST

Name and Residence of Person Assessed.	Location of Property.	Aggregate Personal Estate.	Dwellings.	Blocks.	Stables.	Sheds.	Value.	Section.	Block.	Division.	Plan Lot.	Feet of Land.	Value.	Total Value of Real Estate.	Tax on Real Estate.	Aggregate Tax.	
Russell, Henry, heirs or devisees of, 104 Spring			1		1		3000 1000	3 4	4	9	4	38672 5864	6200 1000	10300 2000	218 36 42 40	218 36 42 40	
Greenhouse.	North Beacon		2				1800 350	9 10	6	18							
Three store buildings, Spring and Mt. Auburn							350 3000	10	2	2		1860	3700	6200	131 44	131 44	
Store.							1000	10	2	3		10510	21000	25000	530 00	530 00	
Store.																	
Shop.																	
Russell, Howard, Columbia			1				2500	11	9	12	1	18043	2300	4800	101 76	101 76	
	Broadway							11	1	6	6	16882	1350	1350	28 62	28 62	
	Barnard ave.							11	1	7	16	17192	900	900	19 08	19 08	
	33 Columbia		1				3500	11	9	8	4	8910 8974	900 1100	900 4600	19 08 97 52	19 08 97 52	
Russell, Jeremiah H., 75 Common			1														
Russell, Joanna T., Common		1100															
Russo, Nicola, 15 Homer			1*				3000	214	10	10		8553	500	3500	74 20	74 20	
								214	11	17		2472	200	200	4 24	4 24	
								214	12	18		2885	200	200	4 24	4 24	
Ruth, Emma F., Upland rd.			1				4500	11	37	30	27	8949	1000	5500	116 60	116 60	
Rutherford, Mary J., 55 Olney			1				1500	6	1	18	34	4000	250	1750	37 10	37 10	

PROPERTY TAX LIST

Ryan, William F., 10 Chestnut Westminster ave.	1	1500	2 5 37 3 54 1 225 3 54 2 226 3 54 3 227	4342	700	2200	46 64 4 24 4 24 4 24
Sallstrom, Andrew, Westminster ave.			3 50 68 181	4000	200	200	4 24
Sanders, Mary E., North Beacon	1 <sup>2</sup>	3900	9 5 12	8600	800	4700	99 64
Sandstrom, Frank H., and ux. Alma A., Belmont.	1 <sup>3</sup>	6000	11 33 22 2	3693	750	6750	143 10
Sarty, Effie M., 114 Hillside rd.	400						8 48
Savage, Jason, heirs or devisees of, 63-65 Riverside.	2	4000	9 16 10	7228	1100	5100	108 12
	2	3000	9 20 3	5600	550	3550	75 26
Savage, Wallace W., 59 Riverside	900						19 08
	2	3300	9 6 25 1	6873	1050	4350	92 22
	2	4000	9 10 8 J	8126	1000	5000	106 00
	1	3200					
		500	9 16 3	12648	1600	5300	112 33
Sawyer, Herbert H.	14500						307 40
			3 5 4 4	10613	1600	1600	33 92
		4500	3 5 8 8	11376	2100	6600	139 92
			3 5 9 9	10403	1700	1700	36 04
			3 8 4 11	7167	950	950	20 14
Scanlon, Timothy, 23 Chestnut	1	2300	2 5 39	11232	1600	3900	82 68
Sceiver, Mary E., 3 Capitol and 105 Galen	2	5000	1 9 17 43	7443	1850	6850	145 22
Schaffner, George H.	500						10 60

PROPERTY TAX LIST

Name and Residence of Person Assessed.	Location of Property.	Aggregate Personal Estate.	Dwellings.	Blocks.	Stables.	Sheds.	Value.	Section.	Block.	Division.	Plan Lot.	Pct of Land.	Value.	Total Value of Real Estate.	Tax on Real Estate.	Aggregate Tax.
Scharff, Petrine, 11 Chapman.....			1 <sup>2</sup>	6 7	6	272 to 275	3500	6	7	6		17120	800	4300	91 16	91 16
Schnikwald, August, and ux. Hermine, Olcott.....			1	6 21	243 244		4300	6	6	21		8000	400	4700	99 64	99 64
Scipione, Carmela, 25 Myrtle.....			1	2 13	7		1300	2	13	7		28064	2000	3300	69 96	69 96
90-96 Summer			1	3 57	6	1	1800	3	57	6	1	6603	400	2500	53 00	53 00
Scipione, Ciro, 308 Main.....			1				2400									
							400									
Store and apartment house.....			1 <sup>2</sup>	2 12	4		6500	2	12	4		10000	1500	10800	228 96	228 96
203 Summer				3 36	9	1	2500	3	36	9	1	4617	300	2800	59 36	59 36
Scoli, Giovanni, and ux. Madeline, Sexton			1	16 18	2		300	16	18	2		6340	350	1850	39 22	39 22
			1				1200									
Seaburg, George W.....		100									354 355					2 12
				6 9	8			6	9	8		11760	600	600	12 72	12 72
			1	6 9	35	343	1800	6	9	35		4018	200	2000	42 40	42 40
Segel, Harris, 44 Morse.....			1	1 11	1	19	3500	1	11	1	19	12500	2100	5600	118 72	118 72
Sample, Hugh, heirs or devisees of, 84 Franklin.....			1	10 21	10	15	3000	10	21	10	15	10448	1550	4550	96 46	96 46
				16 3	2	40		16	3	2	40	3867	400	400	8 48	8 48
Scossa, Giuseppe, Prentiss.....																



PROPERTY TAX LIST

Name and Residence of Person Assessed.	Location of Property.	Aggregate Personal Rate.	Dwellings.	Blocks.	Stables.	Sheds.	Value.	Section.	Block.	Division.	Plan Lot.	Foot of Land.	Value.	Total Value of Real Estate.	Tax on Real Estate.	Aggregate Tax.
Sheehan, Annie G.	.....	100														2 12
Sheehan, Bartholomew, 56 Carroll.	.....		1				1800			4	95		800	2800	59 36	59 36
					1		200	4	9	5a	96	16150	800	800	16 96	16 96
Sheehan, Joseph H., 56 Carroll.	.....							4	9	5	96	15200	800	800		
Sheer, Isaac, 99 Galen.	.....	400														8 48
Sheer, Isaac, and ux. Henrietta, 58 Morse	.....		1				3500	1	14	6	16	6250	950	4450	94 34	94 34
Sheridan, James, part house, 28 Lyons ct.	.....						200	1	22	20	7	2120	100	300	6 36	6 36
Sherman, Benjamin.	.....	600														12 72
Sherman, Charles F.	.....	3350	1		1		2500			7		17696	3600	6200	131 44	131 44
							100	3	18							
Sherman, S., 592 Mt. Auburn.	.....	300					4000			4		43560	1500	6400	135 68	135 68
Shick, Jacob, Grove.	.....		1		1		900	15	5							
Shipton, Ambrose J., 51-53 Elliot.	.....		2				3800	1	8	26	63	4264	750	4550	96 46	96 46
	75 Capitol		1				2800	1	9	34	27	4750	850	3650	77 38	77 38
	79-81 Capitol		2				4000	1	9	35	26	4841	850	4850	102 82	102 82
	290-292 Main		2				2000	2	11	2	19	3910	600	2600	55 12	55 12
Shovelier, Frank, 5 Fayette.	.....		2				6000	3	4			17924	3600	9600	203 52	203 52

PROPERTY TAX LIST

Shurtleff, Perez T., 9 Irving pk.....	1		2800	9 9 11	34	6485	800	3600	76 32	76 32
Shyers, John F., and ux. Mary A., 168-170 Sycamore.....	2		3000	5 20 1	46 47	5682	300	3300	69 96	69 96
Silsbee, Alice M.....		5000							106 00	
Simeone, Salvatore.....		800							16 96	
Simmons, Alonzo F., 166 Palfrey.....	1		3500	3 26 7	3	5398	450	3950	83 74	83 74
Simonds, Lillian E., 100 Church and 93 Palfrey.....	1 <sup>2</sup>		5000	3 14 5	5	7202	1450	6450	136 74	136 74
Simonds, Luther.....		3500							74 20	
Simpson, Esther P., 70 Morse.....	1		3000	1 14 3	15	6250	950	3950	83 74	83 74
Simpson, Malvina J., 144 Winsor ave.....	1		3500	11 31 22	162 163 164	4500	650	4150	87 98	87 98
				11 31 23	164	6750	750	750	15 90	15 90
Stehill, Patrick J., 123 North Beacon.....	1		4000	9 10 1	C	7744	1000	5000	106 00	106 00
Royal				9 10 2	D	7744	950	950	20 14	20 14
Skinner, Anna M.....		200		11 3 11	A	7614	1500	1500	31 80	4 24 31 80
Skinner, Edith M., 44-46 Pleasant.....	2		1250							
48-50 Pleasant.....	2		1250							
60-62 Pleasant.....	2		1250	2 2 1		9620	1900	5650	119 78	119 78
82-86 Main.....	2		1800							
House and store, 13-15 Cross.....			1200	2 3 1		8830	8850	11850	251 22	251 22
Hawthorne				3 24 7	10	5335	650	650	13 78	13 78
48 Pearl	1		3000	3 25 11	8	5907	900	3900	82 68	82 68
9 Hawthorne	1		3500	3 25 12	7	5600	700	4200	89 04	89 04

PROPERTY TAX LIST

Name and Residence of Person Assessed.	Location of Property.	Aggregate Personal Estate.	Dwellings.	Blocks.	Stables.	Sheds.	Value.	Section.	Block.	Division.	Plan Lot.	Feet of Land.	Value.	Total Value of Real Estate.	Tax on Real Estate.	Aggregate Tax.
Skinner, Edith M. and Margaret S., 64 Walnut.			1				3000	1024	13	8	6940	500	3500	74 20	74 20	74 20
Skinner, Elizabeth P.	Hawthorne	700						324	5	12	5902	600	600	12 72	14 84	12 72
Skinner, Hiram D., heirs or devisees of, 160-162 Sycamore.			2				3000	522	9	42	4581	300	3300	69 96	69 96	69 96
	215 Sycamore		3				750	529	6	146	756	50	800	16 96	16 96	16 96
Skinner, Margaret, 302 Orchard.			1				2800	346	1		7500	450	3250	68 90	68 90	68 90
Skinner, Volney, 302 Orchard.		400														8 48
Skinner, Volney and Henry R., heirs or devisees of, Hill.	Palfrey							326	6	4	16222	850	850	18 02	18 02	18 02
Skinner, Volney, and Woodward, Helen J., trustees for St. Mary's Guild, Belmont								326	8	2	10006	700	700	14 84	14 84	14 84
Slamin, Mary A., Union.			2				4500	4	2	8	10890	700	700	14 84	14 84	14 84
			1				5000	1	7	14	96	11875	2100	11600	245 92	245 92
Smart, Isadore J., 206 Sycamore.							2500	528	28	63	6401	450	2950	62 54	62 54	62 54
Smiley, William S.		500														10 60

PROPERTY TAX LIST

2500	1	2000	1213	6	16385	1650	3650	77 38	53 00
		5500							77 38
	1 2	200	11 9	5	9031	1100	6800	144 16	144 16
Smith Brothers Concrete Co. Cement building, Arsenal Garage.									
Smith, Florence W., 36 Barnard ave. Garage.									
Smith, Frances A., heirs or devisees of, Mt. Auburn.		1137	23	34	8320	*1050	1050	22 26	22 26
		1137	24	33	9250	1200	1200	25 44	25 44
		1137	22	32	9250	1200	1200	25 44	25 44
		1137	26	31	7990	1050	1050	22 26	22 26
		1137	27	30	10214	2000	2000	42 40	42 40
		1137	31	26	6500	700	700	14 84	14 84
Upland rd. 534 Mt. Auburn Upland rd.	1	4000	1137	32	7270	800	4800	101 76	101 76
			1137	33	5940	600	600	12 72	12 72
			1137	34	5150	500	500	10 60	10 60
			1137	35	5840	600	600	12 72	12 72
Smith, Guy, trustee Fannie V. Ware.									33 92
1600									
Smith, Harry G., Belmont. Prospect 41 Prospect	1	3200	5 3	35	43560	2000	6000	127 20	127 20
		800	5 5	58	2347	100	100	2 12	2 12
		1600	5 5	59	2350	100	1700	36 04	36 04
Smith, Hjalmar L., Lexington	1	2500	610	22	3887	200	2700	57 24	57 24
			610	23	3672	150	150	3 18	3 18
Smith, Marcus E., Church. Oliver	1	5000	310	20	4985	600	5600	118 72	118 72
			327	19	16617	2000	2000	42 40	42 40
Smith, Mary T., Langdon ave.	1	5500	1132	24	4050	700	6200	131 44	131 44
Smith, Nellie, 74 Capitol.	1	2800	110	5	5000	900	3700	78 44	78 44



PROPERTY TAX LIST

Name and Residence of Person Assessed.	Location of Property.	Aggregate Personal Estate.	Dwellings.	Blocks.	Stables.	Sheds.	Value.	Section.	Block.	Division.	Plan Lot.	Acres of Land.	Value.	Total Value of Real Estate.	Tax on Real Estate.	Aggregate Tax.
Smith, Nellie I., 277 School.			1				5000	11 34	4	226	226	9214	1700	6700	142 04	142 04
Smith, Paul R., 163 Church.			1				4000	3 8	3	12		7565	900	4900	103 88	103 88
Smythe, Henry L.		10000														212 00
Snow, Emily, 97 Laurel.			1				2000	12 16	5	58		5700	550	2550	54 06	54 06
Snow, Mary J., heirs or devisees of, 31 Russell ave.			1				3500	11 3	11			9576	1900	5400	114 48	114 48
Snow, Walter B.		7850	1				4500									166 42
Garage.	115 Russell ave.						1000	11 12	5			26967	4300	9800	207 76	207 76
Solis, Eliza J., Barnard ave.			1				5000	11 8	16			9506	1150	6150	130 38	130 38
Solis, Frank J. and Sara B., Barnard ave.								11 8	15	7		9057	900	900	19 08	19 08
Solon, Mary G., 76 Forest.			1				1000	3 42	4	61		3968	200	1200	25 44	25 44
Sparks, Newman and ux. Jeannette, Stuart.			1				2500	6 17	8	32		7500	300	300	6 36	6 36
	6 Stuart							6 17	9	33		7500	350	2850	60 42	60 42
Sparks, Philip and ux. Elizabeth G., 623 Main.			1				2100	6 17	14	5		10630	500	2600	55 12	55 12

PROPERTY TAX LIST

Spaulding, Elenah C., admx. est. Fred S. Spaulding.....	3600	1	1	1000	200	327	9	29378	1900	3100	65 72	76 32
153 Palfrey.....												65 72
Spaulding, Ernest R., 379 School.....	10700											226 84
Spencer, H. K., 36 Barnard ave.....	500											10 60
Spencer, Thomas W., admr. est. Caroline W. Spencer.....	500											10 60
Spergiuro, Vincenzo, 65 Cottage.....		1		1600	1616	15	15	6378	300	1900	40 28	40 28
												47 70
Spinks, John D., 103 Westminster.....		1		2000	352	26	292	5400	250	2250	47 70	47 70
Splain, Richard H., 253 Mt. Auburn.....		1		5000	1022	3	43	5774	1600	6600	139 92	139 92
Spooner, Frank A.....	900											19 08
Sprague, Chester, heirs or devisees of, 47-49 Union.....		2		4500	1	7	16	98	850	5350	113 42	113 42
55-57 Union.....		2		5000	1	7	18	100	1150	6150	130 38	130 38
Sprague, Elvira A., exor., 26-28 Eliot.....		2		4500	1	9	10	50	1800	6300	133 56	133 56
51 Capitol.....		1		2800	1	9	27	34	4132	3550	75 26	75 26
137 Marshall.....		1		3500	312	3	64	6710	1050	4550	96 46	96 46
90 Marion rd.....		1		2500	312	5	47	7568	750	3250	68 90	68 90
130 Marshall.....		1		2800	313	10	67	8777	1000	3800	80 56	80 56
House and store, 55 School and 213-215-217 Dexter ave.....				7500	1211	1	1	7494	1500	9000	190 80	190 80

PROPERTY TAX LIST

Name and Residence of Person Assessed.	Location of Property.	Aggregate Personal Estate.	Dwellings.	Blocks.	Stables.	Sheds.	Value.	Section.	Block.	Division.	Plan Lot.	Pct of Land.	Value.	Total Value of Real Estate.	Tax on Real Estate.	Aggregate Tax.
Sprague, Elvira A., exor. Continued....	49 Laurel		1				2800	1215	3	76	5700	700	3500	74	20	74 20
	101 Laurel		1				2000	1216	6	57	5700	550	2550	54	06	54 06
	198 Cypress		1				2000	1216	10	64	5700	500	2500	53	00	53 00
	112 Laurel		1				2000	1217	2	45	3613	350	2350	23	50	49 82
	108 Laurel		1				2000	1217	3	44	4277	400	2400	50	88	50 88
	14 Oak		1				2000	1217	5	42	3889	400	2400	50	88	50 88
	Dexter ave.							1218	1	22	6561	650	650	13	78	13 78
Sprague, Elvira A. ....	1100		1				5500						3500	92	50	23 32
	195 Mt. Auburn						250	1018	1		11625	3500	9250	196	10	196 10
	Garage. ....		1				2500	1218	4	26	5545	550	3050	64	66	64 66
Sprague, Helen R., 69 Capitol. ....	60 Laurel		1				3000	19	32	29	4750	850	3850	81	62	81 62
	9 Franklin		1				3000	1018	2		6700	1450	4450	94	34	94 34
Sprague, Percy T. ....	1000															21 20
	Bates rd.							11	5	8	7417	1100	1100	23	32	23 32
	Barnard ave.							11	10	1	5	1114	1100	23	32	23 32
								11	10	2	6	11004	1100	23	32	23 32
								11	11	1	17	11006	1100	23	32	23 32
	Russell ave.							11	11	2	18	10894	1100	23	32	23 32
								11	11	6	22	10644	1050	22	26	22 26
Spring, Ann M., heirs or devisees of, 56-58 Riverside. ....			2				2500	9	6	10	10820	1350	3850	81	62	81 62
Stack, Julia A., 315 Arlington. ....			1				1000	16	2	6	5000	500	1500	31	80	31 80

PROPERTY TAX LIST

1	1	2800	1 10	31	8	12979	1600	4700	99 64	99 64
		300								10 60
	500									
1	1	3500	12 28	14	23	10331	1250	4750	100 70	100 70
			12 28	15	22	8123	850	850	18 02	18 02
1	1	1300	16 20	11		3250	150	1450	30 74	30 74
1 <sup>2</sup>		6000	11 37	22	35	9160	1200	7200	152 64	152 64
2		1500	16 20	13	2-7	4416	200	1700	36 04	36 04
			16 20	14	3, 4	4684	250	250	5 30	5 30
	60000									1272 00
		5500								
		500								
		2000								
		1500								
1		35000	1 4	2		79609	9850	54350	1152 22	1152 22
		1500	1 4	8		2873	450	1950	41 34	41 34
		8000								
		5000	1 4	10		15400	2400	15900	337 08	337 08
		500								
		11000	1 4	16		9735	1550	12550	266 06	266 06
1		3600	6 21	3	61	4703	300	3900	82 68	82 68
1		2500	3 12	7	49	6972	800	3300	69 96	69 96
1		4000	9 20	1	1	6400	800	4800	101 76	101 76
			9 20	2	2	5600	450	450	9 54	9 54

PROPERTY TAX LIST

Name and Residence of Person Assessed.	Location of Property.	Aggregate Personal Rate.	Dwellings.	Blocks.	Stables.	Sheds.	Value.	Section.	Block.	Division.	Plan Lot.	Pct of Land.	Value.	Total Value of Real Estate.	Tax on Real Estate.	Aggregate Tax.
Starr, Mary E., 80 California			1				1200	1 23	4	D		8880	600	1800	38 16	38 16
Stead, Joseph, 34-36 Laurel			2				4000	12 9	7	6		5537	550	4550	96 46	96 46
Stearns, Ethel K. and Laura B., Sycamore 169 Sycamore			1				2500	5 24	5	130		2500	150	150	3 18	3 18
											127					
											128					
	• Dwight				1		200	5 24	6	129		7500	450	3150	66 78	66 78
								5 24	11	216		2500	150	150	3 18	3 18
								5 24	12	217		2360	150	150	3 18	3 18
Stearns, Sarah A., 20 Centre			1		1		3000	10 20	7	6		12586	2000	5400	114 48	114 48
Steele, Avarad T.	Harrington	200														
								5 28	38	300		2232	100	100	2 12	4 24
								5 28	39	301		2308	100	100	2 12	2 12
											302					
	44 Harrington		1				2000	5 28	40	303		4847	250	2250	47 70	47 70
Stepan, Donabed, 7 Yukon ave.			1				1800	12 37	11	12		2474	250	2050	43 46	43 46
Stephens, Grace E., 69 Summer			1				2800	3 3	5			8224	1700	4500	95 40	95 40
Stephens, Emanuel, Elm								12 37	9	6-9		10658	800	800	16 96	16 96
Stevens, Charles B. and Isabella B., 17 Paul			1				5000	9 13	5	57		5000	550	5550	117 66	117 66

PROPERTY TAX LIST

Stevens, Francis, 60 Winter.....	1					6670	650	2150	45 58	45 58
Stevens, George H., 154 Main.....	750								15 90	
Stevenson, Maude B., 65 Capitol.....	1	2600	1 9	30	31	4750	850	3450	73 14	73 14
Stewart, Abbie L., 47 Maple.....	1	2000	1 2	7		6000	1100	3100	65 72	65 72
Stewart, Charles, Olney.....	1	1800	6 5	17	129	3832	200	2000	42 40	42 40
Steward, Sophie C., 190 Cypress.....	1	2000	12 16	12	66	5700	550	2550	54 06	54 06
Stickney, Josiah, heirs or devisees of.....	30000									636 00
Stickney, Lottie C., 14 Spruce.....	1 <sup>2</sup>	5000				10000	1000	6250	132 50	132 50
		250	10 25	24	71½					
Stiger, Edwin T., 16 Stoneleigh rd., Bailey rd.....	1000					112113	1800	1800	38 16	21 20 38 16
Stiles, William L., heirs or devisees of, 16 Riverside.....	1	1000	9 6	4		3900	800	1800	38 16	38 16
Stimpson, Robert W. and Mary E., 109 Spruce.....	1	4000	10 32	7	48	5262	500	4500	95 40	95 40
St. Johns Methodist Episcopal Church, 88 Mt. Auburn.....	1	3000	10 9	21		7700	2500	5500	116 60	116 60
Church building.....			10 9	22		42090	exempt			
Stockin, Abner C., heirs or devisees of, 49 Russell ave.....	1	5600	11 3	13		15920	2850	8450	179 14	179 14
Stockin, Edwin, 64 Russell ave.....	7000									148 40
Stockin, Eleanor S., 64 Russell ave.....	1	7500	11 8	7 4, 3		14284	2600	10100	214 12	214 12

PROPERTY TAX LIST

Name and Residence of Person Assessed.	Location of Property.	Aggregate Personal Estate.	Dwellings.	Blocks.	Stables.	Sheds.	Value.	Section.	Block.	Division.	Plan Lot.	Pct of Land.	Value.	Total Value of Real Estate.	Tax on Real Estate.	Aggregate Tax.
Stockwell, Jane and Adelaide, 91 Spring . . . . .	65-97 Spring		1		1		2000	10	9	8		6800	1350	3450	73 14	73 14
	145 Mt. Auburn		2				1500	10	9	9		6004	1200	2700	57 24	57 24
			1				3500	10	16	15		31716	9500	13000	275 60	275 60
Stone, Agnes J., Lincoln. . . . .			1				11000									
Garage. . . . .							1000	10	22	8	38	12035	1500	13500	288 20	288 20
								10	22	9	37	10396	1300	1300	27 56	27 56
Stone, Charles W., 162 Spring. . . . .			1				3500	10	16	15		31716	9500	13000	275 60	275 60
Stone, Edwin L., 100 Russell ave. . . . .		1300														
Stone, Edwin L., and Hodge, Charles H., trs. Pequossctte Trust, Coolidge ave. . . . .			1		1		1500	14	1	4		61610	1600	1600	33 92	33 92
							200	14	1	5		96000	4800	6500	137 80	137 80
								14	1	6		45000	2250	2250	47 70	47 70
								14	1	7		173500	8600	8600	182 32	182 32
Stone, Emma G. and Mattie L., 8 Melville terrace. . . . .			2				3500	1	11	7		3071	650	4150	87 98	87 98
Stone, J. Winthrop, Lincoln . . . . .	713 Main	6500	1		1		1500			1		524280	7200	9600	203 52	203 52
House, Grove. . . . .							2000		6	20						
Barn. . . . .							800									
Shed. . . . .							100									
House. . . . .							500									
Greenhouses. . . . .							19000									
Boiler house. . . . .							3000	12	39	1		219268	8750	34150	723 98	723 98







PROPERTY TAX LIST

Sullivan, Margaret, 12 Cottage.....	1	1500	16	9	8	7807	750	2250	47 70	47 70
Sullivan, Peter J., Main.....			6	2	1	4699	450	450	9 54	9 54
Sullivan, Rose M., Main.....	1	3900	7	12	14a	4014	400	4300	91 16	91 16
Summers, Fanny, 319 School.....	1	6000								
						214				
						215				
Summers, Richard H.....	1	800	11	34	14	9383	1700	8500	180 20	180 20
Sunny Bank Home, 304 School.....	1	8000	11	28	1	171540	10300	exempt		21 20
Surabian, Kachadoor, 72 Prentiss.....	2	3500	16	1	10	3305	400	3900	82 68	82 68
Swanson, Alma, 361 Orchard.....	1	2000	4	4	11	7250	450	2450	51 94	51 94
Sylvestri, A., 9 Nichols ave.....	100									2 12
Tabor, Mabel L., 43 Summer.....	1	3000	3	3	4a	8138	1400	4400	93 28	93 28
Tappan, Luella.....	600									
										12 72
										90 10
										21 20
Tarlton, E. C., Garfield.....	900									19 08
Tarlton, Frank D., 8 Garfield.....	4000	5000	11	5	2	11760	2200	7200	152 64	152 64
Taylor, Charles E., 21 Paul.....	1000	4000	9	13	6	5000	550	4550	96 46	96 46
						5000	500	500	10 60	10 60

## PROPERTY TAX LIST

Name and Residence of Person Assessed.	Location of Property.	Aggregate Personal Estate.	Dwellings.	Blocks.	Stables.	Sheds.	Value.	Section.	Block.	Division.	Plan Lot.	Feet of Land.	Value.	Total Value of Real Estate.	Tax on Real Estate.	Aggregate Tax.
Taylor, Violet I., School.		1500						11 34	5	225		4864	800	800	16 96	31 80
	287 School							11 34	6	224		4874	800	800	16 96	16 96
			1				5000	11 34	7	223		4883	850	5850	124 02	124 02
Taylor, Willard J., 159 Langdon ave.		450						5500	11 33	19	42	4250	750	6250	132 50	9 54
			1				2000	6 42	222			4000	300	2300	48 76	132 50
Tedford, Philomena, 14 Gilbert.								2500	2 10	9		3540	350	2850	60 42	48 76
Tenney, Susan J., et al., 11 Cuba.			1					5 28	44	306		2500	100	100	2 12	60 42
Tenney, Susan J. and Ellen E., Harrington								5 28	45	307		2500	100	100	2 12	2 12
Tesauro, Michael A., 235 Palfrey.			1					2000	3 31	7	48	7125	350	2350	49 82	2 12
Thayer, Elizabeth H., 7-9 Taylor.			2					2000	10 3	7 <sup>a</sup>		4642	950	2950	62 54	49 82
			2				2000									62 54
			2				1800	10 3	7 <sup>b</sup>			6500	1300	5100	108 12	62 54
Thayer, Samuel G., 29-31 Morse.			1					4000	1 10	23	3	6330	1250	5250	111 30	108 12
The Gregorian Armenian Society of Parma 23 Nichols ave.			1 <sup>2</sup>					5000	12 29	6	13 <sup>b</sup>	4275	550	5550	117 66	111 30
The Parish of the Church of the Good Shepherd, 19 Russell ave.			1					3800	11 3	9		8820	1750	5550	117 66	117 66
Church.									11 3	9 <sup>a</sup>		21824	exempt			117 66



PROPERTY TAX LIST

Name and Residence of Person Assessed.	Location of Property.	Aggregate Personal Estate.	Dwellings.	Blocks.	Stables.	Sheds.	Value.	Section.	Block.	Division.	Plan Lot.	Feet of Land.	Value.	Total Value of Real Estate.	Tax on Real Estate.	Aggregate Tax.
Thurston, Cassie, 18 Adams.			1				2500	1225	23	A		5000	650	3150	66 78	66 78
Thwing, C. R.		700														14 84
Thwing, Julia A., 219 Watertown.			1				2000	1222	4			17181	1400	3400	72 08	72 08
Tierney, Nellie F., 56 Green.			1		1		3500	2518	18			24640	2000	6000	127 20	127 20
Tiffany, Hattie V., Paul.			1				4500	913	14	66		9356	1100	5600	118 72	118 72
Timmins, John B.		1500														
111-113 Fayette			2				2500	326	1			24985	2000	4500	95 40	31 80
37-39 Eliot			2				5000	18	23	66		4970	900	5900	125 08	95 40
17 Chester			1		1		3200	1016	3	3		6892	1700	5250	111 30	125 08
Tobin, Mary A., 461 Main.			1				3900	61	1	17		5214	600	4500	95 40	111 30
Tolland, Mary J., 8 Chandler.			1				1400	522	13	3		4627	250	1650	34 98	95 40
Toomanian, Steven, Coolidge Hill rd.										11		5520	200	200	4 24	4 24
Tomasetti, Gregory.		1200														
Shop, 76 Main.			1				200	23	2			4875	7000	7200	152 64	25 44
Pleasant							7500	23	13			6919	1750	9250	196 10	152 64
Tomei, Agostine, 40 Lyon.			1				1500	1620	12			8000	400	1900	40 28	196 10
Tooghmanian, Mary J., 25-27 Park.			2				3000	1219	13	32		6270	600	3600	76 32	40 28



PROPERTY TAX LIST

Name and Residence of Person Assessed.	Location of Property.	Aggregate Personal Estate.	Dwellings.	Blocks.	Stables.	Sheds.	Value.	Section.	Block.	Division.	Plan Lot.	Acres of Land.	Value.	Total Value of Real Estate.	Tax on Real Estate.	Aggregate Tax.
Tripp, Willard D., 43-45 Boyd			2				5500	111	23		28	15000	2700	8200	173 84	173 84
Tufts, John F.		950														20 14
Tugman, Mary T., 35-37 Cuba			2				2500	210	12		6, 7	9938	1000	3500	74 20	74 20
Tully, Patrick H., 32 Royal			1				3000	910	7		1	7680	950	3950	83 74	83 74
Turk, Ellen F. and Frank P., 805 Mt. Auburn			1				2000					28813	4300	6400	135 68	135 68
Turner, Bertha L., 65 Russell ave.			1		1		4500	113	15			15920	2850	7350	155 82	155 82
Twigg, Grace F., 50 Eliot			1				2800	19	5		55	4750	850	3650	77 38	77 38
Twigg, Harry W., 50 Eliot		150														3 18
Twoomey, David E., 5 Holt			1				1500	527	2		381	2527	100	1600	33 92	33 92
Twoomey, Joseph F., Harrington								525	8		373	2500	100	100	2 12	2 12
Sycamore								528	13		78	2500	150	150	3 18	3 18
								528	14		77	2500	150	150	3 18	3 18
Twoomey, Phidolphous, Holt								520	50		45	18000	700	700	14 84	14 84
								527	3			1359	100	100	2 12	2 12
Belmont								527	11		391	2758	100	100	2 12	2 12
234 Sycamore			1				1800	527	12		390	2167	250	250	5 30	5 30
											75	5000	300	2300	48 76	48 76

PROPERTY TAX LIST

107800	12285 36
Union Carpet Lining Co. ....	233191 23300 83600 1772 32 1772 32
Brick mill. ....	
Brick store and office. ....	
Brick house. ....	
Brick house. ....	
Storehouse. ....	
Storehouse. ....	
Garage, Arsenal. ....	
	500 12 3 41
	30000 2 3 6
Union Market Nat. Bank, bank building, Main. ....	2350 7500 37500 795 00 795 00
Unitarian, First Parish, church building and Unitarian building, Church. ....	70392 exempt
Urquhart, Charlotte R., 98 Barnard. ....	4000 11 10 7 G 7430 1000 5000 106 00 106 00
Usen, Sarah F., 535 Mt. Auburn. ....	5200 12 25 2 3 3377 800 6000 127 20 127 20
Vahey, Annie M., Main. .... 52 Irving	6 3 4 77 5113 400 400 8 48 8 48 2500 10 13 5 3740 550 3050 64 66 64 66
Vahey, John, 50-52 Arsenal. ....	1800 10 4 5 5750 1150 2950 62 54 62 54
Vahey, Mary A. and Rose E., 14-16 North Beacon and 57-59 North Beacon. ....	2000 9 1 4 3 5430 1100 3100 65 72 65 72
30-32 North Beacon and 71-73 Arsenal	4000 9 1 6 7386 1500 5500 116 60 116 60
Vahey, Patrick, 13-15 Ladd. ....	2400 9 6 36 2 5346 650 3050 64 66 64 66
Vahey, Patrick J., 104 Riverside. ....	2700 9 9 3 28 6850 850 3550 75 26 75 26
Vahey, Thomas F., Hudson. ....	333 13 15 8400 200 4 24 4 24
6 Hudson	333 14 16 5940 300 2300 48 76 48 76
Fayette	334 11 22 7300 500 10 60 10 60
	334 12 23 7300 500 10 60 10 60



PROPERTY TAX LIST

Name and Residence of Person Assessed.	Location of Property.	Aggregate Personal Estate.	Dwellings.	Blocks.	Stables.	Sheds.	Value.	Section.	Block.	Division.	Plan Lot.	Pct of Land.	Value.	Total Value of Real Estate.	Tax on Real Estate.	Aggregate Tax.
Valchiuso, Attilio, and ux. Grazilla C., 13-15 Lyons.			2				1600	16	19	2		3050	150	1750	37 10	37 10
Vail, Jennie E., 24 Rutland.			1		1		2000	7	4a30	57 57a 59		12742	400	2900	61 48	61 48
Vallender, George T., 57 Pequotsette.		600						9	12	13	36	4975	600	4100	86 92	12 72
Vallender, Celia, 57 Pequotsette.			1				3500	9	12	13	36	4975	600	4100	86 92	86 92
Van Nortwick, Chester K., 37 Paul.		400						10	11	4		5995	1000	4000	84 80	8 48
Vaughn, George B., 39 Marshall.			1				3000	10	11	4		5995	1000	4000	84 80	84 80
Vaughn, Mosetta I., 37 Marion rd.			1				3200	3	7	6	29	7303	1200	4400	93 28	93 28
Verrochio, Emidio, and ux. Rose, 75 Spring ct.			1				1000									
	17 Spring ct.		1				1000	16	20	6	10 19 20	5294	250	2250	47 70	47 70
Vignoles, Mary, unfinished, Pond.							3500	1	21	3		3520	350	3850	81 62	81 62
Virgo, James E., 54-56 Parker.			2				2500	10	16	9		8810	1300	3800	£0 56	80 56



PROPERTY TAX LIST

Name and Residence of Person Assessed.	Location of Property.	Aggregate Personal Estate.	Dwellings.	Blocks.	Stables.	Sheds.	Value.	Section.	Block.	Division.	Plan Lot.	Feet of Land.	Value.	Total Value of Real Estate.	Tax on Real Estate.	Aggregate Tax.
Walker, Duncan . . . . .		600												5100	108 12	12 72
Walker, Margaret, 35 Lloyd rd. . . . .			1 <sup>2</sup>	1138			4500	11	38	34	7	3952	600	5100	108 12	108 12
Wallace, Bessie S., 12 Hill . . . . .			1	326			2500	3	26	4		11513	750	3250	68 90	68 90
Wallace, James E., 64 Eliot . . . . .			1	9			3200	1	9	1	60	6996	1200	4400	93 28	93 28
Walsh, Andrew, French ter. . . . .				1611						30	4	3600	300	300	6 36	6 36
Walsh, John J., 19 North Beacon ct. . . . .			1	500			500	9	6	12	11	4212	350	850	18 02	18 02
Walsh, Mary A., 59 Morse . . . . .			1	3000			3000	110	30	7	7739	1000	4000	4000	84 80	84 80
Walsh, Michael, 13 Middle . . . . .			1	800			800	212	6			4616	450	1250	26 50	26 50
Walsh, Michael, 9 Myrtle . . . . .			1	1500			1500	213	12	1		8977	900	2400	50 88	50 88
Walsh, Patrick, 12 Green . . . . .			1	3000			3000	2	6	6		4157	500	3500	74 20	74 20
Walsh, Theresa, 18 Irma ave. . . . .			1 <sup>2</sup>	4500			4500	1138	29	12	4000	4000	600	5100	108 12	108 12
Walsh, William J., 810 Belmont . . . . .			1	4700			4700	410	8a	39	6367	6367	350	5050	107 06	107 06
Walton, Thomas H., 66 Morse . . . . .			1	3000			3000	114	4	15	6250	6250	950	3950	83 74	83 74
Wanbolt, Elizabeth A., 12 Adams ave. . . . .			1	3500			3500									
Garage . . . . .				200			200	1126		4	27	7198	1200	4900	103 88	103 88
Wambolt, Robert H., 12 Adams ave. . . . .		500														10 60

PROPERTY TAX LIST

Wambolt, Robert, 26 Myrtle.....	1	1500	2/10	3	2451	250	1750	37 10	37 10
Ward, Benjamin F., 66 Palfrey.....	1	2500 500	3 4	8	11983	1800	4800	101 76	101 76
Ward, Benjamin J., 76 Capitol.....	1	2800	1 10	4 15	5000	900	3700	78 44	78 44
Ward, Milton E., Irma ave.....	1*	4500	11/38	30 11	4000	600	5100	108 12	108 12
Warren Soap Manufacturing Co. 48 Galen	1	2000 1000							127 20
Waterfall, William H., 78 School. House and store.....	1050	2000 6500	1 5 10/33	7 15 16 85	22435 5069 5593	4500 750 550	9500 7250 550	201 40 153 70 11 66	201 40 22 26 153 70 11 66
Waterhouse, Theodora W., 59 Marshall..	1	3000	3 6	3 14	7154	1300	4300	91 16	91 16
Watertown Club.....	100								2 12
Watertown Home for Old Folks Mt. Auburn	4300	4500	10/10	15	7947	2800	7300	154 76	91 16 154 76
Watertown Lumber Co.....	43000								911 60
Waterproof Paint Co. Factory, 149 Fayette.....	8000	6500	3/35	7 1	17219	1100	7600	161 12	169 60 161 12
Watertown Savings Bank, 13-15 Pleasant. Bank building, 60 Main.....	2	2000 25000	2 3 2 5	10 5 1 4	2030 3450 5622	1000 10350 500	3000 30350 500	63 60 749 42 10 60	63 60 749 42 10 60
Pleasant			2 5	2 3	3425	300	300	6 36	6 36
Green			2 5	3 6	3205	250	250	5 30	5 30
			2 5	4 7	3521	300	300	6 36	6 36
			2 5	5 7	3284	250	250	5 30	5 30

PROPERTY TAX LIST

Name and Residence of Person Assessed.	Location of Property.	Aggregate Personal Estate.	Dwellings.	Blocks.	Stables.	Sheds.	Value.	Section.	Block.	Division.	Plan Lot.	Feet of Land.	Value.	Total Value of Real Estate.	Tax on Real Estate.	Aggregate Tax.
Watertown Savings Bank.	Continued . . . off Green Pleasant off Green															
									2	5	8	3704	300	300	6 36	6 36
									2	5	2	4123	300	300	6 36	6 36
									2	5	9	3054	250	250	5 30	5 30
									2	5	10	3043	250	250	5 30	5 30
									2	5	13	3358	300	300	6 36	6 36
									2	5	12	3392	300	300	6 36	6 36
									2	5	11	4234	350	350	7 42	7 42
Waters, Lettie E., 36 Bridge.			1				1500	8	1	6	30	8505	800	2300	48 76	48 76
Webster Lumber Co., Laurel.			1				4500	12	9	4	4	4314	600	5100	108 12	108 12
Weed, George M., and Goodspeed, George E., trustees und. will Miles Pratt, 112 Mt. Auburn.			1		1		3000	15	10	16		10121	3500	6650	140 98	140 98
Weeks, Charles H., heirs or devisees of, 72 Dexter ave.			1				2500	12	20	22	33	5222	500	3000	63 60	63 60
Welch, Annabelle T. and Mary E., 17 Capitol.			1				2000	1	9	19	41	4750	950	2950	62 54	62 54
Welch, Charles P., 36 Green.			1		1		3000	2	5	20		18403	1800	5200	110 24	110 24
	Chestnut						400	2	5	21		18333	1400	1400	29 68	29 68
Wells, David H., 24 Union.			2				5000	1	8	10	80	4918	950	6200	131 44	131 44
Garage.							250									

PROPERTY TAX LIST

Wells, William, and ux. Bessie, Stuart... 50 Wilmot	1	2000	617 617	5 19	29 14	7500 10000	300 400	300 2400	6 36 50 88	6 36 50 88
Welsh, Charles D., Daniel T. and James W., 3-5 Pleasant	2	1800	2 3	9		1980	3000	4800	101 76	101 76
Wentworth, Andrew S. 39 Hillside rd.	1	6000	1137 1337	9 10	4 5	9500 9240	1650 1600	7650 2100	162 18 44 52	67 84 162 18 44 52
Garage		3000	322	7		6768	850	3850	81 62	81 62
Wheeler, Lulu B., 116-118 Summer	2	4900	1 7	10	90	5712	1150	5450	115 54	115 54
Whitaker, Liteztta L., 17-19 Union	2	5000								
Whitcomb, Laura, 917 Belmont	1	300	519	2		89680	4500	9800	207 76	207 76
Whitcomb, Frank S., 2 Oliver	5000									106 00
Whitcomb, Neva M., 2 Oliver	1	5000	314	3		17962	3250	8250	174 90	174 90
White, Delia A., 7-9 Lexington	2	2500	716	15	12	2808	300	2800	59 36	59 36
White, Ellen A., 6-8 Green	2	2600								
	1	2700	2 6	7		5909	900	6200	131 44	131 44
White, Herbert W	400									8 48
White, John P. Mt. Auburn 4 Sexton	1	2000	1610	2		4476	900	900	19 08	23 32 19 08
	1	800	1619	3	2	7430	400	2750	58 30	58 30
	1	800	1619	4		4429	200	1000	21 20	21 20
White, Joseph B., Co.	4500									95 40

PROPERTY TAX LIST

Name and Residence of Person Assessed.	Location of Property.	Aggregate Personal Estate.	Dwellings.	Blocks.	Stables.	Sheds.	Value.	Section.	Block.	Division.	Plan Lot.	Pct of Land.	Value.	Total Value of Real Estate.	Tax on Real Estate.	Aggregate Tax.
White, Mary A., heirs or devisees of, Fifth ave.....			1				1500	1 23		5	6	8532	700	2300	48 76	48 76
			1		1		100									
			1		1		1800	1 23		6		10427	850	2750	58 30	58 30
White, Mary E., 36 North Beacon.....			1				1000									
	77-79 Arsenal		2				2000	9 1		7	5-7	6006	1200	4200	89 04	89 04
	14 Patten		1				2500	10 6		8	1	3629	700	3200	67 84	67 84
	119 Riverside		1				3000	9 19		5	4	6000	700	3700	78 44	78 44
White, Mary S., 112 Hamden ave.....			1				1600	4 11		1	93	10450	600	2200	46 64	46 64
Whitehead, Thomas, Morse.....			1				2000	1 10		27	6	5208	750	750	15 90	15 90
	43 Morse						2000	1 10		26	5	6335	950	2950	62 54	62 54
Whiting, Abbie Jane.....		500	2				4000									10 60
	Royal						500									
	Carpenter shop, railroad land, Church				1		300	9 10		4	F	7680	950	5750	121 90	121 90
Whitney, Arthur H.....		400														8 48
Whitney, Bradshaw, heirs or devisees of,			2				3200	3 16		1		23680	3500	6700	142 04	142 04
87 Summer.....								3 47		12		214176	2100	2100	44 52	44 52
	Waverley ave.							3 47		13		18460	900	900	19 08	19 08
	221 Lexington		1				2500									
					1		1000									
Carriage house.....							300	3 48		1		1060640	25000	28800	610 56	610 56





PROPERTY TAX LIST

Name and Residence of Person Assessed.	Location of Property.	Aggregate Personal Estate.	Dwellings.	Blocks.	Stables.	Sheds.	Value.	Section.	Block.	Division.	Plan Lot.	Acres of Land.	Value.	Total Value of Real Estate.	Tax on Real Estate.	Aggregate Tax.
Wiley, Ellen M., Main.....	31 Green.....	200	1				3500	2 7 14				11536	1450	4950	104 94	4 24 104 94
Wilkinson, William and Katherine, 13 Beechwood ave.....			1				4000	9 3 6			5	8155	1000	5000	106 00	106 00
Williams, Archibald, 10 Jewett.....			1		1		3000 500	1 14 14			35	7500	950	4450	94 34	94 34
Williams, Clarence D., Pearl.....		1000														21 20
Willoughby, Charles E., 291 School.....		750														15 90
Willoughby, Margaret E., 291 School.....			1				5000	11 34 8			221 222	9791	1800	6800	144 16	144 16
Wilson, Annie L., 34-36 Maple.....			2				3500	1 4 15				5500	1000	4500	95 40	95 40
Wilson, Alice L., 5 Elton ave.....			1				2500 200	12 27 5			5	6050	900	3600	76 32	76 32
Wilson, Alice S., 46 Russell ave.....		900														19 08
Wilson, Annie C., 222-224 North Beacon.	Pequossette		1				4300	9 4 40			46	4013	500	4800	101 76	101 76
								9 13 20			47	5000	500	500	10 60	10 60
Wilson, Ellen H., Purvis.....			1				4000	6 3 27			69 70	6000	350	350	7 42	7 42
	61 Phillips				1		500	10 13 4				10460	1050	5550	117 66	117 66

PROPERTY TAX LIST

Wilson, Henry L., 46 Russell ave.....	1	4000	11	8	10	9270	1650	5650	119 78	119 78
Wilson, John G., 40 Capitol.....	1	3000	1	10	13	5000	1000	4000	84 80	84 80
Wilson, Lewis G., 183 Palfrey.....	1	3000 300	3	27	6	16486	1000	4300	91 16	91 16
Wilson, Lucy F..... 23-25 Chester	2	4000	10	16	4	6653	1650	5650	119 78	14 84 119 78
Wilson, M. Caroline, et al., 5 Morse.....	1	3500	1	10	21	12655	2600	6100	129 32	129 32
Winslow, Lilla J., Harnden ave..... 289 Waverley ave.	1	3000	4	10	4	10450	600	600	12 72	12 72
Winsor Club, clubhouse, Langdon ave..... Hillside rd.	1	3000	11	33	1	9126	1000	4000	84 80	84 80
Wishart, Maude L., 67 Oliver.....	1	3800	3	13	9	9353	1150	4950	104 94	104 94
Wishart, Thomas B., 67 Oliver.....	200								4 24	
Wiswall, George H., 39 Marion rd.....	1	3000	3	10	6	9584	1900	4900	103 88	103 88
Withington, Emily W., 11 Hillside rd.....	2000	4500	11	37	28	7160	1200	5700	120 84	42 40 120 84
Wogan, Emily F., 102 Marshall.....	1	3800	3	13	15	7255	1150	4950	104 94	104 94
Wolfson, Louis, 561 Mt. Auburn..... 22 Dexter ave.	1 <sup>3</sup>	5000	12	26	17	12000	1200	6200	131 44	21 20 131 44
Wolfson, Louis, 461 Mt. Auburn.....	1	2500 4000	12	26	18	12000	1500	4000	84 80	84 80
	1	4000	12	26	19	11453	2300	6300	133 56	133 56
		12	26	20	54	12561	2500	2500	53 00	53 00

## PROPERTY TAX LIST

Name and Residence of Person Assessed.	Location of Property.	Aggregate Personal Estate.	Dwellings.	Blocks.	Stables.	Sheds.	Value.	Section.	Block.	Division.	Plan Lot.	Feet of Land.	Value.	Total Value of Real Estate.	Tax on Real Estate.	Aggregate Tax.
Woolohajam, Harry J., Laurel.....			1 <sup>2</sup>				4000	12 15	7	72	5700	700	4700	99 64	99 64	
Womersley, Mary F., 126 Summer.....			1				2000	3 22	3	68	16093	1300	3300	69 96	69 96	
Wood, Annie and Kenney, Mary L., Norseman ave.....			1 <sup>3</sup>				5800	16 11	24	12	3600	500	6300	133 56	133 56	
Wood, Herbert S., 111 Irving.....			1				2000	9 7	13	22	6720	850	2850	60 42	60 42	
Woodland, Charles L.....		500													10 60	
Woodman, Alpheus G..... Winsor ave.		500						11 31	28	168	4500	400	400	8 48	8 48	
Woodman, Marion L., 367 School.....			1				4000	11 31	6	205	6382	1100	5100	108 12	108 12	
Woodward, Helen J. and Elizabeth J., 832 Belmont.....			1				4000	4 2	1	26	11750	800	4800	101 76	101 76	
Worcester, Francis, heirs or devisees of, 11 Parker.....			1				2400	10 15	2	15	7556	1900	4300	91 16	91 16	
Worcester, Ralph.....		200													4 24	
Worth, Minnie H., 6-8 Sidney.....			2				4500	3 12	8	50	9167	1500	6000	127 20	127 20	
Wright, Frederick J., 40-42 Irving.....			2				2600	10 13	7		8720	1300	3900	82 68	82 68	



PROPERTY TAX LIST

Name and Residence of Person Assessed.	Location of Property.	Aggregate Personal Estate.	Dwellings.	Blocks.	Stables.	Sheds.	Value.	Section.	Block.	Division.	Plan Lot.	Feet of Land.	Value.	Total Value of Real Estate.	Tax on Real Estate.	Aggregate Tax.
TAX TITLES																
Beardsley, Charles M., Brown.				5 23 24				5 23	24	201	225	not assessed	200	200	4 24	4 24
Billings, Edward, Lexington.				7 15 12				7 15	12	15	3370	200	200	200	4 24	4 24
Blaney, Irving, Webster.	rear Brookline			5 7 18				5 7	18	452	1904	100	100	100	2 12	2 12
				5 7 20				5 7	20	455	304	304	100	100	100	2 12
Downes, Frank W., Spruce.				10 32 13				10 32	13	42	5000	350	350	350	7 42	7 42
Foley, Michael J., heirs or devisees of, Pleasant.				10 32 14				10 32	14	41	5000	350	350	350	7 42	7 42
				8 11				8 11		332440	4950	4950	104 94	104 94	104 94	104 94
Galvin, Patrick S., Brookline.				5 10 35				5 10	35	506	6903	400	400	400	8 48	8 48
				5 10 49				5 10	49	517	3277	100	100	100	100	2 12
Mackin, John, Hillside.				5 3 26				5 3	26	417	2766	100	100	100	2 12	2 12
Malloy, Agnes E., 13 Cottage lane.			1	650 16 16			650	16 16	12	5	8384	400	400	1050	22 26	22 26
Riggs, Fannie B., Webster.				5 8 17				5 8	17	397	4800	200	200	200	4 24	4 24
Rogers, Harlow H., Bartlett.	Palfrey Spring			3 29 4				3 29	4	25	5769	300	300	300	6 36	6 36
				3 30 9				3 30	9	36	6650	350	350	350	350	7 42
				10 9 6				10 9	6		33430	3750	3750	3750	79 50	79 50

PROPERTY TAX LIST

Welsh, Willard, Brookline.....	5 10	22	490	2400	100	100	2 12	2 12
SECOND SALE	5 10	23	491	2400	100	100	2 12	2 12
Crayton, Ellen W., Webster.....	5 8	25	389	880	100	100	2 12	2 12
	5 8	26	398	520	100	100	2 12	2 12
Cutler, James E., Webster.....	5 8	7	407	2400	100	100	2 12	2 12
	5 8	8	406	2400	100	100	2 12	2 12
	5 8	13	401	2400	100	100	2 12	2 12
	5 8	14	400	2400	100	100	2 12	2 12
	5 8	16	398	2400	100	100	2 12	2 12
Dennett, Max O., Webster.....	5 7	11	445	2400	100	100	2 12	2 12
	5 7	12	446	2400	100	100	2 12	2 12
Glasheen, Catherine C., Everett ave.....	3 28	6	9	5780	200	200	4 24	4 24
	3 28	7	10	5780	200	200	4 24	4 24
Griffith, Robert L., Hillside.....	5 3	6	377	1731	100	100	2 12	2 12
	5 3	7	398	1773	100	100	2 12	2 12
Hall, H. P., Prospect.....	5 4	2	492	2400	100	100	2 12	2 12
	5 4	3	491	2400	100	100	2 12	2 12
Hartwell, Carrie, Copeland.....	6 9	15	362	3920	200	200	4 24	4 24
Jones, Clarence R., Acton.....	7 15	4	33	3200	150	150	3 18	3 18
Learned, Bertram G., Webster.....	5 8	6	408	2400	100	100	2 12	2 12
Learned, Emma A., Webster.....	5 8	5	409	2400	100	100	2 12	2 12
Mooney, Florence P., Brookline.....	5 7	46	481	2400	100	100	2 12	2 12
Mulligan, Hugh, Hillside.....	5 4	46	448	2400	100	100	2 12	2 12

PROPERTY TAX LIST

Name and Residence of Person Assessed.	Location of Property.	Aggregate Personal Estate.	Dwellings.	Blocks.	Stables.	Sheds.	Value.	Section.	Block.	Division.	Plan Lot.	Feet of Land.	Value.	Total Value of Real Estate.	Tax on Real Estate.	Aggregate Tax.
O'Connor, Timothy P., Webster				5	7	16	450	1952	100	100	100	2 12	2 12	2 12	2 12	2 12
Phillips, Morrill A., et al., trs., Hillside				5	3	30	421	3006	100	100	100	2 12	2 12	2 12	2 12	2 12
Brookline				5	7	37	472	2399	100	100	100	3 18	3 18	3 18	3 18	3 18
Sycamore				5	28	31	60	2170	150	150	150	3 18	3 18	3 18	3 18	3 18
Harrington				5	28	34	296	2295	150	150	150	3 18	3 18	3 18	3 18	3 18
Porter, Elizabeth S., Bartlett				3	31	2	53	4930	250	250	250	5 30	5 30	5 30	5 30	5 30
Smith, William E., Warren in Waverley				5	24	9	229	1050	50	50	50	1 06	1 06	1 06	1 06	1 06
Spreague, Edgar W., Hillside				5	4	61	433	2400	100	100	100	2 12	2 12	2 12	2 12	2 12
Thuin, Charles, Brookline				5	4	62	432	2400	100	100	100	2 12	2 12	2 12	2 12	2 12
Palfrey				5	7	38	473	4797	200	200	200	4 24	4 24	4 24	4 24	4 24
				3	32	7	39	9625	400	400	400	8 48	8 48	8 48	8 48	8 48

# NON-RESIDENT LIST



PROPERTY TAX LIST

Name and Residence of Person Assessed.	Location of Property.	Aggregate Personal Estate.	Dwellings.	Blocks.	Stables.	Sheds.	Value.	Section.	Block.	Division.	Plan Lot.	Feet of Land.	Value.	Total Value of Real Estate.	Tax on Real Estate.	Aggregate Tax.	
Abbott, Allan, bill 21 Franklin.....			1				4000	10	18	4	24	13975	2800	6800	144	144	16
Abrams, Martha (199 Friend, Boston), Arsenal.....				14	1			14	1	2		181887	6500	6500	137	137	80
Adams, Herbert W., and Hawes, Claude H. (414 Atlantic ave., Boston), Brookline...				5	7	26	461	5	7	27	462	1981	100	100	2	2	12
				5	7	28	463	5	7	28	463	2352	100	100	2	2	12
				5	7	29	464	5	7	29	464	2500	100	100	2	2	12
Ahlberg, John A., and Larson, James B. (98 Harvard, Dorchester), Westminster ave.....				3	50	75	188					5000	250	250	5	5	30
Ahliquist, Charles (Gloucester), Lexington				3	48	38	397					4972	200	200	4	4	24
Ahliquist, Eric (57 Lawn, Cambridge), Westminster ave.....				3	51	24	338					2000	100	100	2	2	12
				3	51	25	339					2062	100	100	2	2	12
Aldrich, Gardner, heirs or devisees of (Hingham), 55-59 Galen.....			2				2000	1	7	5		13027	3900	5900	125	125	08
Alm, Ernest A. (74 Chestnut, Brookline), Westminster ave.....				3	50	62	175					2000	100	100	2	2	12
				3	50	63	176					2000	100	100	2	2	12





PROPERTY TAX LIST

Barry, William J. (212 Barristers Hall, Boston), Prospect.....	5	4	25	469	2400	100	100	2 12	2 12
Bartlett, Wilbert S. (27 State, Boston), Irma ave.....	5	4	26	468	2400	100	100	2 12	2 12
	5	4	27	467	2400	100	100	2 12	2 12
	6000	11	38	31	4000	600	6600	139 92	139 92
Basset, Maria V. (1131 Halsey, Brooklyn, N. Y.) Hillside ave.....	4	18	6	226	4500	150	150	3 18	3 18
Basset, Mary (Newton), Williams.....	600								
Fowl house.....	300								
Bates, Benjamin E., tr. (60 State, Boston), Warren.....	200	1	1	3	31500	6950	8050	170 66	170 66
Beers, Robert W., Hillside rd.....	5	11	1		677850	7500	7500	159 00	159 00
Bell, Annette W. (Harvard ave., Cam- bridge), Copeland.....	4500	11	33	32	4250	400	4900	103 88	103 88
Bell, James S. (Harvard ave., Cambridge)	6	16	4	376	4493	200	200	4 24	4 24
Belmont, Town of, Holt.....	6	16	3	375	2270	100	100	2 12	2 12
Bemis, Charles, heirs or devisees of, Main	5	20	38	12	94612	1900	1900	40 28	40 28
Bemis, Fannie E., admx., heirs or devisees of (80 High, Medford), 357 Main.....	2	16	5		1878	200	200	4 24	4 24
Bennett, Allen H. (Beverly), Belmont.....	2500						6000	127 20	127 20
	100	3	55	1	34000	3400	6000	127 20	127 20
	5	4	35	459	1550	100	100	2 12	2 12
	5	4	36	458	1660	100	100	2 12	2 12
	5	4	37	457	1710	100	100	2 12	2 12
	5	4	38	456	1720	100	100	2 12	2 12

## PROPERTY TAX LIST

Name and Residence of Person Assessed.	Location of Property.	Aggregate Personal Real Estate.	Dwellings.	Blocks.	Stables.	Sheds.	Value.	Section.	Block.	Division.	Plan Lot.	Feet of Land.	Value.	Total Value of Real Estate.	Tax on Real Estate.	Aggregate Tax.
Bergman, Walter (20 Erickson, Belmont), Westminster ave.				351	22	336	4000						200	200	4 24	4 24
Berry, Caspar (88 Leverett, Boston), James.				525	22	356	2500						150	150	3 18	3 18
Berry, Loretta C. (502 Beacon, Boston), Katherine rd.				310	12	24	5087						450	450	9 54	9 54
	Laurel			1215	5	74	5700						550	550	11 66	11 66
	194 Cypress		1	1216	11	65	5700						550	2550	54 06	54 06
Berry, Mary A. (Holliston), 131 Summer.			1	323	8	62	11362						1600	4800	101 76	101 76
Bilizek, Martha and Missak (Peabody), Brookline.				5 5	5	539	2356						100	100	2 12	2 12
Bishop, Caroline (18 Shafter, Dorchester), Hardy ave.				5 5	6	540	2389						100	100	2 12	2 12
Black, George F. (68 Main, Malden), Main				419	10	247	4500						200	200	4 24	4 24
Blackmore, George L. (243 Main, Charlestown), Waverley ave.				6 3	3	76	4800						400	400	8 48	8 48
	Linden			353	1	241	4962						250	250	5 30	5 30
Blackmore, Walter R. (394 Massachusetts ave., Cambridge), Waverley ave.				353	1	243	2500						100	100	2 12	2 12
Blackwell, Marcia A., heirs or devisees of (4 Crescent, N. Plymouth), 71 Marion rd.			1	353	2	242	4406						200	200	4 24	4 24
				328	12	37a	5596						700	3200	67 84	67 84

PROPERTY TAX LIST

1	Blake, Alice M. (Fairfield, Dedham, Hall ave.....)	6000	4 19	19	265	4500	250	6250	132 50	132 50
3	Blakie, Luther (Harvard sq., Cambridge), Hillside rd.....	6000 5000	11 33	26	3-7	21250	1700	12700	269 24	269 24
2	Blanchard, George W. (Winchester), Everett.....		3 28	10	13	9950	300	300	6 36	6 36
	Bloom, Alma L. (34 Pond, Hyde Park), Waltham.....		8 2	1	23	5287	250	250	5 30	5 30
			8 2	2	22	5000	250	250	5 30	5 30
			8 2	6	24	6302	300	300	6 36	6 36
			8 2	7	25	5000	250	250	5 30	5 30
	Bloomberg, Matilda (10 Townsend, Waltham), Warren.....		5 10	1	421	2171	100	100	2 12	2 12
			5 10	2	420	2120	100	100	2 12	2 12
			5 10	3	419	2069	100	100	2 12	2 12
			5 10	4	418	2017	100	100	2 12	2 12
			5 10	5	417	1966	100	100	2 12	2 12
			5 10	6	416	1914	100	100	2 12	2 12
			5 10	7	415	1863	100	100	2 12	2 12
			5 10	8	414	1811	100	100	2 12	2 12
	Bonelli, Edward H. (60 State, Boston), Bostonia ave.....		16 11	10	24	3758	400	400	8 48	8 48
					19					
					20					
			16 11	17	21	10599	1200	1200	25 44	25 44
			16 11	20	8	3407	400	400	8 48	8 48
	Boston Elevated R.R. Co. (101 Milk, Boston), land, Arlington.....		15	9		227417		20000	424 00	424 00
	Water.....					41848				

PROPERTY TAX LIST

Name and Residence of Person Assessed.	Location of Property.	Aggregate Personal Estate.	Dwellings.	Blocks.	Stables.	Sheds.	Value.	Section.	Block.	Division.	Plan Lot.	Feet of Land.	Value.	Total Value of Real Estate.	Tax on Real Estate.	Aggregate Tax.
Boston & Maine R. R. Co. (Howard), depot	Howard.		1									5000	500	900	19 08	19 08
Coal sheds, 13 Bridge.				217			400	217		4						
Barn and sheds.				221			2000	221	20	20		100190	10000	14700	311 64	311 64
Scales and office.				221			700	221	22	22		7560	750	3750	79 50	79 50
2-100 depot, Pleasant.	Spring			3			3000	3	2	1		7817	1950	1950	41 84	
House, 28-30 Spring.				3			2000	3	2	2		3200	800	2800	59 36	
Depot and shelter shed, Church.				3			3500	3	2	10		12032	8800	12300	260 76	
House, Cross.	Church			319			1300	319	3	3		3808	800	2100	44 52	
	56 Irving			319			1000	319	4	4		9225	5800	5800	122 96	
Hotel, Walnut.				1034			15000	1034	2	2		24690	2500	3500	74 20	
Supply stable.							1500									
Cattle shed.							2000									
Freight house.							2000									
Barn and shed, Walnut.							2000									
Water tank and scales, Walnut.							2000									
Store building, Arsenal.				1034			2000	1034		3		1362792	160600	185100	3924 12	3924 12
Storehouse.							1000									
Barn.							200									
Elevator.							1000									
Office and scales.							5000									
Boiler house.							400			3				7600	161 12	161 12
House, 173-175 Walnut.				1034			1000	1034								
House, 181 Walnut.	169 Arsenal						3000									
							2200									
373-100 depot, 210 School.				1034			1200	1034		4		43362	4300	10700	226 84	226 84
				1212			3000	1212		1		10521	1100	4100	86 92	86 92
				1213			2000	1213		1		28800	3000	3000	63 60	63 60
65-100 depot, Arlington.				1238			2000	1238		7		3519	350	2350	49 82	49 82





PROPERTY TAX LIST

Name and Residence of Person Assessed.	Location of Property.	Aggregate Personal Estate.	Dwellings.	Blocks.	Stables.	Sheds.	Value.	Section.	Block.	Division.	Plan Lot.	Pct of Land.	Value.	Total Value of Real Estate.	Tax on Real Estate.	Aggregate Tax.	
Brackett, Caroline R., heirs or devisees of. Continued.	Russell ave.			11 11			1300	7	11 11	7	L	13203	1300	1300	27 56	27 56	
	Barnard ave			11 11			1000	9	11 11	9	10085			1000	1000	21 20	21 20
Brackett, Katherine P. (Newbury, Boston), 301 Common.....			1	11 11			1500	11 17	11 11	4	O	17572	850	2350	49 82	49 82	
				11 11			1000	10	M	10139				1000	1000	21 20	21 20
				11 11			1000	11	N	10192				1000	1000	21 20	21 20
				11 11			1000	12	O	10246				1000	1000	21 20	21 20
Bradbury, Lydia W., gdn. Gladys A. Brown (Hartford).....		23350														495 02	
Brandley, Peter J. (243 Parker Hill ave., Roxbury), rear Waltham.....			1	7 8			400	7 8	7 8	1		82650	1200	1200	25 44	25 44	
							900	7 9		270380				6700	6700	142 04	142 04
Brennan, James J. (67 Howard, Cambridge), Mt. Auburn.....				16 11				16 11	16 11	12	22	4586	850	850	18 02	18 02	
Bridgham, Frederic C. (432 Newtonville ave, Newtonville), Holt.....	rear Burnham			5 20				5 20	39	5-8		25488					
Briggs & Allyn Manufacturing Co. (Lawrence), Cypress.....				10 32				10 32	35	76		5000	250	250	5 30	5 30	
Briggs, Joseph M. (322 Washington, Newton), 27 Williams.....	33-35 Williams		1				3000										
							3500										
							800										
			100	1 1												226 84	
																	226 84

PROPERTY TAX LIST

Brighton Five Cents Savings Bank (Brighton), 28 Morse.....	1	3500	1 11	3	21	12500	2500	6000	127 20	127 20
Britton, Richard (29 Yale ave., Wakefield), Marshall.....			3 11	2	58	9284	1400	1400	29 68	29 68
Bromley, Samuel J. (Waverley), Barnard ave.....	1	4500	11 11	16	14	10833	1050	1550	117 66	117 66
Brown, D. Arthur, tr. (Winthrop), Highland ave.....			6 10	2	180	3855	150	150	3 18	3 18
Brown, Guy E., Irma ave.....	1	6000	11 38	23	15	3975	600	6600	139 92	139 92
Brown, J. Wentworth, heirs or devisees of (West Medford), Coolidge Hill rd.....			15 2	13	8	9375	500	500	10 60	10 60
			15 11	1	1	10488	1000	1000	21 20	21 20
			15 11	2	2	10000	1000	1000	21 20	21 20
			15 11	3	3	10000	1000	1000	21 20	21 20
			15 11	4	4	10000	1000	1000	21 20	21 20
Brown, Mary R. (622 W. 6th, Chattanooga, Tenn.), Prospect.....			5 4	11	483	2400	100	100	2 12	2 12
			5 4	12	482	2400	100	100	2 12	2 12
Bruce, Wallace E. (Eagle Rock, Los Angeles, Cal.), Hillside.....			5 3	19	410	2350	100	100	2 12	2 12
Buchanan, Ellen A. (665 Boylston, Boston), Hillside ave.....			5 3	20	411	2405	100	100	2 12	2 12
Buckminster, William R. (450 Tremont Building, Boston), 241 Waverley ave.....	1	3500	4 6	1	49	10450	700	4500	95 40	95 40
		300								

PROPERTY TAX LIST

Name and Residence of Person Assessed.	Location of Property.	Aggregate Personal Estate.	Dwellings.	Blocks.	Stables.	Sheds.	Value.	Section.	Block.	Division.	Plan Lot.	Feet of Land.	Value.	Total Value of Real Estate.	Tax on Real Estate.	Aggregate Tax.
Bugbee, S. Grace (24 Crosby, Springfield), 151-153 Summer.....			2				3000	3 23	1	14	11328	1400	4400	93 28	93 28	93 28
Bullard, Willard A., Hale and Edwin B., tr. Harvard Trust Co. (Cambridgeport), 27-29 Howard.....			2				2500	7 16	3	1	2910	300	2800	59 36	59 36	59 36
Burke, Caroline M. (69 Concord ave., Cambridge), Spruce.....								10 25	16		8010	650	650	13 78	13 78	13 78
Burke, William, tr. (69 Concord ave., Cambridge), Spruce.....								10 25	17		8003	650	650	13 78	13 78	13 78
Burns, David (502 Main, Wallingford, Conn.), 67 Waltham.....			1				1700	7 8	2		17530	900	2600	55 12	55 12	55 12
Burns, John T., & Sons, Inc. (Newton), 17-23 Maple.....			4				9000	1 2	3		6912	1400	10400	220 48	220 48	220 48
40-42 Maple			2				4200	1 4	14		5500	1000	5200	110 24	110 24	110 24
129 Galen			2				3500	1 11	11	3	2950	750	4250	90 10	90 10	90 10
133 Galen			1				3500	1 11	12	4	4047	1000	4500	95 40	95 40	95 40
Part of house.....							600	1 12	15		2900	700	1300	27 56	27 56	27 56
Burt, Curtis H. (Cambridge), 558 Mt. Auburn.....			2				5000	11 37	21	21	8000	1600	6600	139 92	139 92	139 92
Burton, Louise M., Brookline.....								5 5	24	558	2546	100	100	2 12	2 12	2 12
								5 5	25	559	2548	100	100	2 12	2 12	2 12
Buttrick, David (667 Mass. av., Arlington)		600														12 72

PROPERTY TAX LIST

Buzzell, Edwin H. (71 Kilby, Boston), Clarendon.....				15 11	15	48	2952	250	250	5 30	5 30
					39						
				4500	15 11	23	40	500	5000	106 00	106 00
91 Arlington				4500	15 11	32	31	700	5200	110 24	110 24
						18					
						to					
11-29 Berkeley				28000	15 11	36	27	2000	30000	636 00	63 00
					15 11	46	17	250	250	5 30	5 30
					15 11	47	16	2500	250	5 30	5 30
					15 11	48	15	2500	250	5 30	5 30
					15 11	49	14	2500	250	5 30	5 30
					15 11	50	13	2500	250	5 30	5 30
					15 11	51	12	3300	300	6 36	6 36
						53	9				
					15 11	54	10	300	300	6 36	6 36
Cain, John (89 Standish, Wollaston), Sycamore.....				5 23	7	120	2500	150	150	3 18	3 18
				5 23	8	119	2500	150	150	3 18	3 18
Cain, John (18 Carleton, Newton), Bel- mont.....				5 28	1	328	5292	250	250	5 30	5 30
Calnan, John C. (9 High, Worcester), Main 104 Coolidge				2 13	16	6	4830	600	600	12 72	12 72
Cambridge Savings Bank, summer house, Hill rd.....			9000								
				400	15	3	54842	4100	13500	286 20	286 20
Campbell, Daniel T. (85 Lexington, Som- erville), Prospect.....				5	5	70	2387	100	100	2 12	2 12
				5	5	71	2930	100	100	2 12	2 12
Caney, Frank H. (Carleton, Newton), Com mon.....				3	8	9	8262	800	800	16 96	16 96

PROPERTY TAX LIST

Name and Residence of Person Assessed.	Location of Property.	Aggregate Personal Estate.	Dwellings.	Block.	Section.	Block.	Division.	Plan Lot.	Feet of Land.	Value.	Total Value of Real Estate.	Tax on Real Estate.	Aggregate Tax.
Cann, Grace L. (Jaffrey, N. H.), Hillside...				5 4	49	445	2400	100	100	100	2 12	2 12	
				5 4	50	444	2400	100	100	100	2 12	2 12	
Carey, Thomas W. (70 Madison ave., Woodlawn, Everett), rear Brookline ...				5 7	23	458	944	100	100	100	2 12	2 12	
				5 7	24	459	1008	100	100	100	2 12	2 12	
Carley, Mary M. (51 Jefferson, Newton), part house, rear Williams.....				400	1 1	4	2920	300	700	700	14 84	14 84	
Carlson, Andrew (66 Dartmouth, Belmont), Warren.....				3 48	7	367	1800	50	50	50	1 06	1 06	
				3 48	8	368	1800	50	50	50	1 06	1 06	
				3 48	9	369	1800	50	50	50	1 06	1 06	
				3 48	10	370	1800	50	50	50	1 06	1 06	
Carlson, Carolina (Lake Geneva, Wis.), Bancroft.....				3 47	2	309	1700	50	50	50	1 06	1 06	
				3 47	3	310	1700	50	50	50	1 06	1 06	
				3 47	4	311	1700	50	50	50	1 06	1 06	
				3 47	5	312	1700	50	50	50	1 06	1 06	
				3 51	7	321	1600	50	50	50	1 06	1 06	
				3 51	8	322	2310	50	50	50	1 06	1 06	
Carlson, Henning (47 Newbury, West Somerville), Hall ave.....				4 20	6	279	4500	150	150	150	3 18	3 18	
Carroll, Annie F. (68 Summer, Somerville), Copeland.....				6 9	11	358	3920	200	200	200	4 24	4 24	
Carroll, Thomas F. (Everett), Main.....				6 6	3	226	4416	400	400	400	8 48	8 48	

PROPERTY TAX LIST

Carter, C. W.	2000	2	1238	2700	1238	22	7711	600	600	1272	42	
			2				11579	1150	3850	8162	8162	
Chadbourne, Sarah L. (133 Essex, Boston), 1-5 Nichols ave. Store building House Barn	2000	1	4000	1229	2	8618	1700	8700	18444	18444		
			3000									
			3000									
			300	1229	3	7955	1150	4450	9434	9434		
Champlin, Frank A. (Waterville, Me.), Bartlett.	2000		330	3	30	4896	250	250	530	530		
Charak, Thomas (502 Mass. ave., Cambridge), Brookline.	2000		55	22	556	2541	100	100	212	212		
			55	23	557	2543	100	100	212	212		
Chase, Alberta (64 Robbins, Waltham), Thayer rd.	2000		523	18	206	2500	100	100	212	212		
			523	19	205	5402	100	100	212	212		
Chase, Clarence L. (61 Winslow ave., Somerville), Brookline.	2000		55	20	554	2533	100	100	212	212		
			55	21	555	2535	100	100	212	212		
Chase, Freeman H. (156 Hampshire, Cambridge), Prescott.	2000		64	33	103	4000	200	200	424	424		
Chenery, David (Belmont), Lexington.	2000		515	1		317220	6400	6400	13568	13568		
Chenery, Horace (bill Howard st., Town), Oakland.	2000		714	1	59	4639	200	200	424	424		
			714	2	58	3200	100	100	212	212		
			714	3	57	3200	100	100	212	212		
			714	4	56	3200	100	100	212	212		
			714	5	55	3200	100	100	212	212		

PROPERTY TAX LIST

Name and Residence of Person Assessed.	Location of Property.	Aggregate Personal Estate.	Dwellings.	Block.	Stables.	Sheds.	Value.	Section.	Block.	Division.	Plan Lot.	Pct of Land.	Value.	Total Value of Real Estate.	Tax on Real Estate.	Aggregate Tax.
Chenery, Horace.	Continued.			7 14			100	7 14	6	54	3200	3200	100	100	2 12	2 12
	Oakland			7 14			3200	7 14	7	53	3200	3200	100	100	2 12	2 12
				7 14			3200	7 14	8	52	3200	3200	100	100	2 12	2 12
				7 14			3200	7 14	9	51	3200	3200	100	100	2 12	2 12
				7 14			3200	7 14	10	50	3200	3200	100	100	2 12	2 12
				7 17			3690	7 17	1	66	3690	3690	200	200	4 24	4 24
				7 17			2648	7 17	3	65	2648	2648	100	100	2 12	2 12
				7 17			3712	7 17	4	64	3712	3712	100	100	2 12	2 12
				7 17			5270	7 17	5	63	5270	5270	150	150	3 18	3 18
				7 17			5640	7 17	6	62	5640	5640	150	150	3 18	3 18
				7 17			3830	7 17	7	61	3830	3830	100	100	2 12	2 12
				7 17			2303	7 17	8	60	2303	2303	100	100	2 12	2 12
Chubbuck, Hiram B. (523 Park, Dorchester), Copeland				6 9			200	6 9	16	363	3920	3920	200	200	4 24	4 24
Chisholm, Alex C. (10 School, Roxbury), Highland ave				6 10			200	6 10	8	174	3961	3961	200	200	4 24	4 24
Ciarlo, Guisepe, and ux. (50 Chandler, Waverley), Burnham				5 21			not assessed	5 21	1	8	799	799	not assessed	not assessed		
City of Cambridge, water taking, rear Main				3 16			1400	3 16			13964	13964	1400	1400	29 68	29 68
	Church rear Summer			3 2			3050	3 2	11		8760	8760	3050	3050	64 66	64 66
				3 22			900	3 22	8		11329	11329	900	900	19 08	19 08
				3 37			850	3 37			13566	13566	850	850	18 02	18 02
	Waverley ave.			3 40			250	3 40			5477	5477	250	250	5 30	5 30
				3 54			250	3 54	13		10820	10820	250	250	5 30	5 30
				3 56			250	3 56	26				250	250	5 30	5 30





PROPERTY TAX LIST

Name and Residence of Person Assessed.	Location of Property.	Aggregate Personal Estate.	Dwellings.	Blocks.	Stables.	Sheds.	Value.	Section.	Block.	Division.	Plan Lot.	Feet of Land.	Value.	Total Value of Real Estate.	Tax on Real Estate.	Aggregate Tax.
Cohen, Edward (573 Mass. ave., Cambridge), Winsor ave.							450	11 32	19	120	119	4500	450	450	9 54	9 54
Colbert, Patrick J. (83 Crest ave., Beechmont), 38 Myrtle			1				1200									
	41 Cuba		1				1800	2 10	1	8, 9	8, 9	14848	1500	4500	95 40	95 40
Colby, William W. (5 Morgan, Somerville), Brookline								5 6	4	358	1437	100	100	100	2 12	2 12
								5 6	5	357	1325	100	100	100	2 12	2 12
Cole, William Y. (30 Holyoke, Cambridge), 258 Belmont			1				6000	11 33	23	1, 2	3494	800	800	6800	144 16	144 16
Coleman, John F. (Everett), Brookline								5 7	47	482	2400	100	100	100	2 12	2 12
								5 7	48	483	2400	100	100	100	2 12	2 12
								5 7	49	484	2400	100	100	100	2 12	2 12
								5 7	50	485	2400	100	100	100	2 12	2 12
								5 7	51	486	2400	100	100	100	2 12	2 12
								5 7	52	487	2400	100	100	100	2 12	2 12
	Fifield							9 20	4		63500	4000	4000	4000	84 80	84 80
Coloroso, Henry (220 Hanover, Boston), Spruce			1				3200	10 32	1	54	4686	350	350	3550	75 26	75 26
Comey, Fannie E. (Waverley), Brookline			3								353					
											10					
Comstock, Fannie A. (Ashland), Marshall			1				1200	5 6	7	356	5069	250	250	1450	30 74	30 74
							3000	3 13	12	69	7711	1200	1200	4200	89 04	89 04

PROPERTY TAX LIST

Comstock, William G., heirs or devisees of (Ashland), Marshall.....	3 13	11	68	7820	1000	1000	21 20	21 20
Conant, Frederick O. (229 Commercial, Portland, Me.), Gilbert.....	6 6	43	223	4000	250	250	5 30	5 30
Conant, Frederick O., and Payson, Richard C. (Portland, Me.), Howard and Bacon.....	2 17	8		89090	4500	4500	95 40	95 40
Conant, John H., heirs or devisees of, (Brookline), 94 Summer.....	3 500	3 18	6	33043	6600	10600	224 72	224 72
Condon, Annie (20 Fayette, Newton), 109 Boyd.....	1 115	8	54	11250	1400	3800	80 56	80 56
Condon, Patrick (20 Fayette, Newton), Lexington.....	3 58	6		4000	200	200	4 24	4 24
Conneally, Philip P., heirs or devisees of (Ayer), Main.....	6 4	4	109	4598	400	400	8 48	8 48
Connolly, Mary (552 Green, Cambridge), Rosedale ter.....	7 12	2	2	2436	200	200	4 24	4 24
Connolly, Michael J. Roredale ter.....	7 12	3	3	4873	350	350	7 42	7 42
	7 12	4	4	4873	250	250	5 30	5 30
	7 12	5	5	4873	250	250	5 30	5 30
	7 12	6	6	4873	200	200	4 24	4 24
	7 12	7	7	4873	200	200	4 24	4 24
	7 12	8	8	4873	200	200	4 24	4 24
	7 12	9	9	4873	100	100	2 12	2 12
	7 12	10	10	4873	100	100	2 12	2 12
	7 12	11	11	4873	100	100	2 12	2 12

PROPERTY TAX LIST

Name and Residence of Person Assessed.	Location of Property.	Aggregate Personal Estate.	Dwellings.	Blocks.	Stables.	Sheds.	Value.	Section.	Block.	Division.	Plan Lot.	Feet of Land.	Value.	Total Value of Real Estate.	Tax on Real Estate.	Aggregate Tax.
Connolly, Michael J. Continued.....	Rosedale ter															
								7 12	12	12	12	4873	100	100	2 12	2 12
								7 12	13	13	13	6028	150	150	3 18	3 18
								7 12	17	17	17	5084	250	250	5 30	5 30
								7 12	18	18	18	5927	300	300	6 36	6 36
								7 12	19	19	19	6770	300	300	6 36	6 36
								7 12	20	20	20	6285	300	300	6 36	6 36
								7 12	21	21	21	6870	300	300	6 36	6 36
								7 12	24	24	24	8626	150	150	3 18	3 18
								7 12	25	25	25	7866	150	150	3 18	3 18
								7 12	26	26	26	5317	50	50	1 06	1 06
								7 12	27	27	6, 7	24000	400	400	8 48	8 48
Connor, John T. Co. (bill 24 Mt. Auburn, Town).....		800														16 96
Conway, Matthew J. (141 Grant ave., Medford), Forest.....			2				3000	3 36	5	5	26	11985	450	450	9 54	9 54
								3 41	2	2	18	5970	350	3350	71 02	71 02
Cook, Etta I. (1782 Main, Athol), 53 Quimby.....			2				3500	12 20	9	9	26	5250	500	4000	84 80	84 80
								12 20	10	10	27	5557	500	4000	84 80	84 80
Cook, Michael, (6 Cook st. pl., Charles-town), Hillside.....								5 3	31	31	422	3066	100	100	2 12	2 12
Coolidge, Alice A. (Lakeville lane, Middleboro), Coolidge Hill rd.....			1		1		4500									
							200	15	8	11	17	42031	3100	7800	165 36	165 36

Coolidge, Harriet C. (Coolidge rd., Brookline), Columbia..... Broadway Barnard ave.	11 1	5	7	21753	1950	1950	41 34
	11 1	8	15	14503	700	700	14 84
	11 8	11	5	9247	1100	1100	23 32
Cooper, Alfred E. (11 Royal, Allston), Edenfield ave.....	3 50	5	118	4000	200	200	4 24
Cotter, Edward (114 Beacon, Somerville) Hillside ave.....	4 17	17	215	5000	150	150	3 18
Coupal, Frances (15 Gladstone, Everett), Brookline.....	5 7	53	488	2400	100	100	2 12
	5 7	54	489	2400	100	100	2 12
Coyle, Margaret (109 Cushing, Cambridge), Belmont.....	16 1	5	1	6811	700	700	14 84
Critchett, Lucy J. (36 Washington, Newton), Columbia..... Broadway Columbia	11 1	4	8	16536	1300	1300	27 56
	11 1	9	14	10871	550	550	11 66
	11 9	10	3	13311	1300	1300	27 56
Croft, Annie L., heirs or devisees of (7 Faneuil ter., Faneuil), Lexington.....	6 1	32	12	4000	250	250	5 30
	5400	9 13	10	5000	600	6000	127 20
Crosby, Annie E. (6 Temple, Boston), Paul	1 2						
Crotty, Patrick, heirs or devisees of (2077 Commonwealth ave., Auburndale), 209 Watertown St.....	1500	1 22	6	4	12000	1000	53 00
	6 7	17	283	4000	150	150	3 18
	6 7	18	284	4000	150	150	3 18
Crowell, Maria L. (45 River, Cambridge), Chapman.....	6 7	19	285	4000	150	150	3 18

PROPERTY TAX LIST

Name and Residence of Person Assessed.	Location of Property.	Aggregate Personal Estate.	Dwellings.	Blocks.	Stables.	Sheds.	Value.	Section.	Block.	Division.	Plan Lot.	Pct of Land.	Value.	Total Value of Real Estate.	Tax on Real Estate.	Aggregate Tax.
Crowley, Nellie M. (241 Perkins, Jamaica Plain), Hall ave.....									4 19	16	268	4500	150	150	3 18	3 18
Cummings, Anna M., and Kimball, Susie S. (80 Chestnut, Cambridge), Highland ave.....									6 11	9	184	3812	150	150	3 18	3 18
Cummings, Anna M. (80 Chestnut, Cambridge), Charles.....									6 5	22	133	9429	500	500	10 60	10 60
Cummings, Edward F. (Worcester), Sycamore.....									5 29	11	137	260	not assessed			
Cummings, Thomas F. (285 5th, South Boston), Clayton.....			1				4800	11 38	11		26	3809	400	5200	110 24	110 24
Cunniffe, John F. (Holt, Waverley), 26-28 Holt.....			2				2550	5 26	19	232	233	5100	250	2800	59 36	59 36
Cushing, Edward L. (1318 Jefferson, Philadelphia, Pa.), Hillside ave.....									4 17	19	213	4449	150	150	3 18	3 18
Curtis & Pope Lumber Co. (774 Albany, Boston), Hardy ave.....			1				4250	4 18	18	235	235	4500	250	4500	95 40	95 40
Cutting, Alice W. (Northboro), Webster..									5 8	15	399	2400	100	100	2 12	2 12
Damon, Ruth S. (Miss Marshall's School, Oak Lawn, Philadelphia, Pa.), Hillside ave.....			1				1500	4 18	1	231	232	8270	300	1800	38 16	38 16

PROPERTY TAX LIST

Danforth, Frank W., Westminster ave. . . . .										100	100	2 12	2 12
Danforth, Charles W. and Caroline E. (10 Cottage, Cambridge), Westminster ave. . . . .										100	100	2 12	2 12
Davenport, Edward A. (321 Washington, Somerville), 379 School . . . . .	1	4500											
Davidson, H. Coolidge (50 Union sq., N. Y. City), Laurel in Waverley . . . . .	1	1000	11 31	8	201	202	9621	1700	7200	152 64	152 64	2 12	152 64
Davis, Arthur S. (53 State, Boston), 28 Purvis . . . . .	1	2500	5 17	5			3847	300	2800	59 36	59 36	5 36	59 36
Davis, Elizabeth (137 Thornton, Boston), Gill rd . . . . .													
Davis, Matthew, and ux. Naomi (85 Harvard, Everett), Hillside ave . . . . .			5 30	5	276	2500	2500	250	250	5 30	5 30	5 30	5 30
Davis, William (29 School, Newton), Church . . . . .			4 18	5	227	4500	4500	150	150	3 18	3 18	3 18	3 18
Davitt, William (15 Grimes, So. Boston), Brookline . . . . .			3 8	7	8	6963	6963	850	850	18 02	18 02	18 02	18 02
DeLong, James F. (101 Tremont, Boston), Palfrey . . . . .			5 5	28	562	2554	2554	100	100	2 12	2 12	2 12	2 12
Dennis, Sybel R. (18 Wellington ave., Detroit, Mich.), Lexington . . . . .			5 5	29	563	2557	2557	100	100	2 12	2 12	2 12	2 12
Dettlerson, George D. (244 River, Cambridge), 780 Belmont . . . . .			3 32	4	42	8065	8065	250	250	5 30	5 30	5 30	5 30
			6 1	29	9	4000	4000	250	250	5 30	5 30	5 30	5 30
			4 11	8	71	6978	6978	350	350	7 42	7 42	7 42	7 42

PROPERTY TAX LIST

Name and Residence of Person Assessed.	Location of Property.	Aggregate Personal Estate.	Dwellings.	Blocks.	Stables.	Sheds.	Value.	Section.	Block.	Division.	Plan Lot.	Feet of Land.	Value.	Total Value of Real Estate.	Tax on Real Estate.	Aggregate Tax.
Dexter, Rebecca S. (869 Salem, Malden), Highland ave.				6 8	24	291	3910					200	*	200	4 24	4 24
Dinsmore, Helen F., et al. (care Hutchins & Wheeler, 511 Sears Bldg., Boston), Adams ave.				11 25 11 26 11 27	3 6 6 1	11 10 1	32445 96904 17184					3200 15000 3200	3200 15000 3200	3200 15000 3200	67 84 318 00 67 84	67 84 318 00 67 84
	Mt. Auburn Adams ave.			11 27 11 27	2 2 6 6	2 2	18000 18000					2850 2500	2850 2500	2850 2500	60 42 53 00	60 42 53 00
Ditson, Charles H., and Smith, Charles F., trs. under will Oliver Ditson (88 Summer, Boston), Pleasant				2 1 2 1 2 1	1 6 8 8 10 8		30385 20371 32265					1500 1550 2650	1500 1550 2650	1500 1550 2650	31 80 32 86 56 18	31 80 32 86 56 18
	96 Pleasant		2	2 1 2 5	14 22	1	4384 71758					550 6000	550 6000	3750 6000	79 50 127 20	79 50 127 20
Dix, Ervin R. (805 Old South Bldg., Boston), Irma ave.			1 <sup>3</sup>	6000 11 38	33	8	3952					600	600	6600	139 92	139 92
Doe, Harry W. (327 Faneuil, Brighton), Brookline				5 5 5 5	32 33	566 567	2563 3194					100 150	100 150	100 150	2 12 3 18	2 12 3 18
Doggett, Arthur L. (349 School, Boston), 349 School.			1	4200 150 11 31	3	209	4602					850	850	5200	110 24	110 24
	Garage															

PROPERTY TAX LIST

Doherty, Anthony J. (52 Ames Bldg., Boston), Edenfield ave.....										250	250	5 30	5 30
Doherty, Mary J. (357 Atlantic ave., Boston), Mt. Auburn.....										2100	2400	44 52	44 52
										2100	2400	50 88	50 88
Doherty, Joseph F. (357 Atlantic ave., Boston), Pleasant.....										400	400	8 48	8 48
Doiron, Alziar J. (39 Marion, Somerville), Edenfield ave.....										100	100	2 12	2 12
										100	100	2 12	2 12
Dole, Wallace W. (Washington, N. H.), Forest.....										350	350	7 42	7 42
Donahue, Patrick (Newton).....													4 24
Donnelly, William H. (134 Saratoga, E. Boston), Hillside.....										100	100	2 12	2 12
										100	100	2 12	2 12
Donovan, Jeremiah E. (207 Prospect, E. Cambridge), 19 Melendy ave.....										4750	4750	100 70	100 70
Dore, Agnes M., tr., Main.....										300	300	6 36	6 36
Downing, J. R. & Co. (Brighton), Arsenal										4250	4250	90 10	90 10
Drake, Clemena H. (No. Hampton, N. H.) 11 Hill.....										2600	2600	55 12	55 12
										6750	6750	143 10	143 10
										1600	1600	33 92	33 92
11-13 Fletcher ter.													
7 Fletcher ter.													
Prentiss													



## PROPERTY TAX LIST

Name and Residence of Person Assessed.	Location of Property.	Aggregate Personal Estate.	Dwellings.	Blocks.	Stables.	Sheds.	Value.	Section.	Block.	Division.	Plan Lot.	Pct of Land.	Value.	Total Value of Real Estate.	Tax on Real Estate.	Aggregate Tax.
Drake, Edward J. (50 Berkeley, Boston), Lexington.									3 58	11	10	5373	250	250	5 30	5 30
Duffy, Ann (166 Fifth, E. Cambridge), Francis.									16 7	3	81	4816	600	600	12 72	12 72
Durant, Pauline A. (care H. M. Aldrich, 60 State, Boston), Arsenal.									9 3	1		181525	16000	16000	339 20	339 20
Duran, Peter (120 Gore, E. Cambridge), Melendy ave.									12 27	15	43	4400	450	450	9 54	9 54
Dwyer, John C. (138 Third, So. Boston), Westminster ave.									3 52	20	285	4065	200	200	4 24	4 24
Dwyer, William J. (Gloucester), 13 Hazel Harrington.			1				2800	12 20	12	20	20	5500	550	3350	71 02	71 02
Eagan, Bridget (176 Ward, Roxbury), Harrington.								5 28	50	312	2500	2500	250	250	5 30	5 30
Eagleson, William (260 Riverside, Cam- bridge), Hillside.								5 28	51	313	2500	2500	250	250	5 30	5 30
Edison Electric Light Co. (70 State, Bos- ton).		200000						5 4	60	434	2400	2400	100	100	2 12	2 12
Edwards, Earle W. (Davis sq., Somerville), 161 Galen.			1				4000	1 12	14			5400	1400	5400	114 48	114 48
Webster								5 7	1	435	2400	2400	100	100	2 12	2 12
								5 7	2	436	2400	2400	100	100	2 12	2 12
																4240 00



PROPERTY TAX LIST

Name and Residence of Person Assessed.	Location of Property.	Aggregate Personal Estate.	Dwellings.	Blocks.	Stables.	Sheds.	Value.	Section.	Block.	Division.	Plan Lot.	Feet of Land.	Value.	Total Value of Real Estate.	Tax on Real Estate.	Aggregate Tax.
Emerson, Mary A. (36 River, Waltham), Pleasant.								8 12				110760	1650	1650	34 98	34 98
Ensign, Martha J. (28 Magnolia, Dorchester), Irving.								9 20	8	14		6400	500	500	10 60	10 60
Emery, Francis, heirs or devisees of (50 Congress, Boston), 121 Galen.			1				4000	1 10	20	1		24083	6000	10000	212 00	212 00
Enos, Manuel (37 Clinton, Newton), California.		1200						1 25	1			9130	450	450	9 54	25 44 9 54
Erickson, Andrew (35½ Harvard, Brookline), Edenfield ave.								3 58	16	89		5000	250	250	5 30	5 30
Erickson, Erika N. (35½ Harvard, Brookline), Elmwood ave.								3 51	26	340		3340	150	150	3 18	3 18
								3 51	27	341		2000	100	100	2 12	2 12
								3 51	28	342		2000	100	100	2 12	2 12
Erickson, Nils Gustav (College Point, Magnolia), Lexington.								3 49	10	22		3961	200	200	4 24	4 24
								3 49	11	23		3965	200	200	4 24	4 24
								3 49	12	24		1984	100	100	2 12	2 12
Fahey, James L. (87 Lincoln, Boston), Prescott.								6 4	35	105		4000	200	200	4 24	4 24
Farrell, Michael F. (Chapel, Newton), Brookline.								5 7	39	474		2177	100	100	2 12	2 12
								5 7	40	475		2251	100	100	2 12	2 12
								5 7	41	476		2200	100	100	2 12	2 12
								5 7	43	478		2400	100	100	2 12	2 12

PROPERTY TAX LIST

Farwell, Bertram H. (Lindsay, Cal., Box 173), Olcott.....										200	200	4 24	4 24
Faye, Nora E. (79 Elmira, Brighton), Copeland.....										200	200	4 24	4 24
Felker, Leon H. (Nashua, N. H.), Hillside										100	100	2 12	2 12
										100	100	2 12	2 12
Femburg, Joseph (Attleboro), Sycamore...										100	100	2 12	2 12
										150	150	3 18	3 18
										150	150	3 18	3 18
										150	150	3 18	3 18
Ferris, Emma J. (87 Washington, Newton), 11 Capitol.....	1	3000	1	9	18	42	7970	1600	4800	101 76	101 76	101 76	101 76
Field, Annie G. (92 Elm, W. Somerville), Belmont.....										100	100	2 12	2 12
										100	100	2 12	2 12
Field, William W. (21 Milton, W. Somerville), Belmont.....										100	100	2 12	2 12
										100	100	2 12	2 12
										100	100	2 12	2 12
										100	100	2 12	2 12
Fisher, Clinton T. (Cedars, Province Que., Can.), 32 Langdon ave.....										100	100	2 12	2 12
Garage.....	1	4800								6450	6450	136 74	136 74
										1250	1250	136 74	136 74
Fisher, Martin W. (305 School, Waltham), No. Beacon.....										400	400	8 48	8 48
Fitts, Ethel B. (Washington, Newton), Barnard ave.....										1100	1100	23 32	23 32
										1100	1100	23 32	23 32

## PROPERTY TAX LIST

Name and Residence of Person Assessed.	Location of Property.	Aggregate Personal Estate.	Dwellings.	Blocks.	Stables.	Sheds.	Value.	Section.	Block.	Division.	Plan Lot.	Feet of Land.	Value.	Total Value of Real Estate.	Tax on Real Estate.	Aggregate Tax.
Fitzpatrick, Mary (61 Webster ave., Somerville), 24-26 Melendy ave.....			1*				5000	1227	21		9	5500	850	5850	124 02	124 02
Flagg, Warren I., and Wood, Fred W. (15 School, Boston), Purvis.....				6	2					8	55	4000	600	600	12 72	12 72
Flannery, James J. (208A Washington, Somerville), 47 Waverley ave.....			1			1	1500		341	8	67	11503	650	2250	47 70	47 70
							100		341	9	68	10785	550	550	11 66	11 66
									341	10	69	10774	550	550	11 66	11 66
Fletcher, Irving T. (bill Pleasant, Town).. Store building..... Barn.....		1000		2	20		2500				4	Corp.	Land	2700	57 24	57 24
Flint, David B., heirs or devisees of (Box 3204 Boston), Melendy ave.....				12	31					5	93	9205	750	750	15 90	15 90
Foley, Timothy J. (Boston).....				7	4a					32	61	5761	200	200	4 24	4 24
Foote, Mary E. (122 Lexington, N. Y. City), 173 Mt. Auburn.....			2				6000	10	17	1	16	8573	2600	8600	182 32	182 32
Ford, Harriet J. and Florence G. (Duxbury), 125 Summer.....			1				3000	3	23	10	63	15850	2300	5300	112 36	112 36
Forsythe, John R. (965 Mass. ave., Boston), Copeland.....				6	9					13	360	3920	200	200	4 24	4 24

PROPERTY TAX LIST

Foss, Eugene N. (8 Everett, Boston), Grove.....										22000	466 40	466 40
	500											10 60
Fox, A. B. (46 Pond, Newton).....												
Fraser, Helen Chase (634 Irving, Washing- ton, D. C., N. W.), Harrington.....										250	5 30	5 30
Fraser, James D. (45 Belmont, Cam- bridge), 38-40 Belmont.....	2									4976	84 80	84 80
Fraser, Lawrence R. (11 Burton pl., E. Milton), Hall ave.....										4500	3 18	3 18
French, Irving (565 Freeport, Dorchester), Westminster ave.....										5000	5 30	5 30
French, James W. (650 Tremont Bldg., Boston), 96 Morse.....	1									9375	62 54	62 54
French, Sarah F. (8 Morton Stoughton), Palfrey.....										400	8 48	8 48
Fuglestead, Emily (Harbor Villa, E. Brain- tree), Westminster ave.....										6000	6 36	6 36
Fuller, Granville A. (550 Western ave., Brighton), Everett ave.....										100	2 12	2 12
Geldard, Eli (687 Bennington, E. Boston), Hillside ave.....	1									3000	63 60	63 60
Geoffrian, Lewis J. (100 Bacon, Waltham), Chandler.....										250	5 30	5 30

## PROPERTY TAX LIST

Name and Residence of Person Assessed.	Location of Property.	Aggregate Personal Estate.	Dwellings.	Blocks.	Stables.	Sheds.	Value.	Section.	Block.	Division.	Plan Lot.	Feet of Land.	Value.	Total Value of Real Estate.	Tax on Real Estate.	Aggregate Tax.
Gerry, Thomas A. (88 Prospect, Cambridge), Lexington.				3 49	23	35	1949						100	100	2 12	2 12
Gifford, Ezra (3 Braemore rd., Newton), 106-108 Morse.		3000	2	3 49	22	34	1958						100	100	2 12	2 12
Gill, Mary A. (21 Ridge rd., Waverley), Sycamore.				5 30	2	279	3108						200	200	4 24	4 24
Gillis, James C. (43 Wadsworth, E. Boston), Hillside.				5 30	3	278	2820						100	100	2 12	2 12
Gilman, Eleanor F. (140 Mt. Auburn, Cambridge), Dexter ave.				5 30	4	277	4450						250	250	5 30	5 30
Gleason, Harriet E., heirs or devisees of (53 Washington, Meriden, Conn.), 116 Church.			1	5 3	4	395	1647						100	100	2 12	2 12
Gleason, Mary E. (36 Pearl, Charlestown), James.		5200		5 3	5	396	1689						100	100	2 12	2 12
Gleason, Samuel S., heirs or devisees of (53 Washington, Meriden, Conn.), Spring.. (Harriet E. Gleason, etix.) Church		4000		12 20	15	40	5579						550	550	11 66	11 66
Bank building, 8-10 Church				5200	313	1	75						1600	6800	144 16	144 16
				526	5	339	2700						100	100	2 12	2 12
			1	3200	3	6	11						1600	4800	101 76	101 76
				314	2	23	8071						850	850	18 02	18 02
				314	4		5639						1250	1250	26 50	26 50
				314	8		7329						300	300	6 36	6 36
				314	9		2112						900	900	19 08	19 08
				319	5		6043						1800	5800	122 96	122 96
							2424									





## PROPERTY TAX LIST

Name and Residence of Person Assessed.	Location of Property.	Aggregate Personal Estate.	Dwellings.	Blocks.	Stables.	Sheds.	Value.	Section.	Block.	Division.	Plan Lot.	Feet of Land.	Value.	Total Value of Real Estate.	Tax on Real Estate.	Aggregate Tax.
Gowing, Alice J. (Williams, Newton), Williams .....							497	1 1	3	3			100	100	2 12	2 12
Gordon, Albert B. (Belmont), Whitcomb ..							220	5 17	8				not assessed			
Goverman, Banet (bill S. A. Fuller, Town), Cypress .....		1 2	1 2				5000	10 32	37	74		5000	250	4750	100 70	100 70
							5281	10 33	6	91		5281	250	4750	100 70	100 70
Grady, William J. (Salem, N. Y.), Hillside ..							1901	5 3	10	401		1901	100	100	2 12	2 12
							1951	5 3	11	402		1951	100	100	2 12	2 12
Grant, Edward D. (81 Zeigler, Roxbury), Myrtle .....							3728	2 14	8	14		3728	300	300	6 36	6 36
	Homer							2 14	14	20			500	500	10 60	10 60
	Myrtle							2 14	18	24			500	500	10 60	10 60
							6519	2 14	18	25			500	500	10 60	10 60
Grant, James A., heirs or devisees of (122 W. 109th, N. Y. City), Hillside .....							1814	5 3	8	399		1814	100	100	2 12	2 12
							1856	5 3	9	400		1856	100	100	2 12	2 12
Gray, Charles E. (Cedar Grove, Me.), 20 Chester .....			1				6460	10 17	13	11		6460	1300	4500	95 40	95 40
Gray, James (5 Ericson, Belmont), Holt ..							2946	5 27	1	382		2946	150	150	3 18	3 18
Gray, James (21 Stearns, Cambridge), Winsor ave .....							4800	11 34	21	180		4800	550	550	11 66	11 66

PROPERTY TAX LIST

Gray, Robert, Jr. (34 Dustin, Brighton), Harrington.....	5 25	13	366	4054	200	200	4 24	4 24
Greaves, George D. (201 California, Newton), Pleasant.....	8 9	1		62073	2500	2500	53 00	53 00
Greaves, Sarah (57 Cook, Newton).....	8 9	3		18400	950	950	20 14	20 14
Greaves, William A. (57 Cook, Newton).....	8 9	2		43673	1550	1550	32 86	32 86
Green, Darby (145 Paul, Newton), 10-12 Hunt.....	4500	1 4	4	5250	950	5450	115 54	115 54
Greene, William J. (20 Codman pk., Roxbury), Highland ave.....	6 7	24	289	3741	150	150	3 18	3 18
Gridley, Mathilia J. B. (Roxbury), Westminster ave.....	3 57	19	194	5000	250	250	5 30	5 30
Grundmann, John S. (10213 Sophia ave., Cleveland, Ohio), Charles.....	3 57	20	195	5000	250	250	5 30	5 30
Guarantee Trust and Safe Deposit Co. (care Reuben Forkrall, 308 Watertown, Town), 20 Williams.....	6 3	18	89	3411	200	200	4 24	4 24
Gutzman, Albertina (14 Monk, So. Boston), 145 Spruce.....	3000	1 2	12	39347	7800	10800	228 96	228 96
Haas, Henri and Maria V. (1131 Halsey, Brooklyn, N. Y.), Hillside ave.....	4000	10 32	18 37	5000	350	4350	92 22	92 22
Hales, Henry L. (89 Walker, Cambridge), 5-7 Rifle ct.....	4 18	7	225	4000	200	200	4 24	4 24
5 Sawin.....	1500	16 20	15 6	2080	100	1600	33 92	33 92
	1500	16 20	16 5	2080	100	1600	33 92	33 92

## PROPERTY TAX LIST

Name and Residence of Person Assessed.	Location of Property.	Aggregate Personal Estate.	Dwellings.	Blocks.	Stables.	Sheds.	Value.	Section.	Block.	Division.	Plan Lot.	Feet of Land.	Value.	Total Value of Real Estate.	Tax on Real Estate.	Aggregate Tax.
Hall, George F., tr. (Hull), rear Watertown				1 22	13		48520						1000	1000	21 20	21 20
Hall, Leonard F. (214 Main, Charlestown), Herson.				1 22	15		890						50	50	1 06	1 06
Hall, Stacey L., et al., trs. for Edith M. Hartshorn (102 Fanueil Hall Market, Boston)		500		6 9	27		3920			335			200	200	4 24	4 24
Hall, Tamor C. (23 Monroe, Somerville), Mt. Auburn.				16 11	27		4337			2			800	800	16 96	16 96
Halloran, Winifred (87 Harvard, Wal- tham), Melendy ave.				12 31	1		6883			40			550	550	11 66	11 66
Halley, Thomas H. (105 Haverhill, Bos- ton), Highland ave.				6 9	20		4471			369			200	200	4 24	4 24
Hallinan, John (79 Charles, Waltham), Edenfield ave.				6 9	21		4415			368			200	200	4 24	4 24
Hamilton, Daniel S. (Needham), Highland ave.				3 58	17		5000			90			250	250	5 30	5 30
Hamilton, Eugene B. (294 Washington, Boston), Lloyd rd.				6 10	9		4836			173			200	200	4 24	4 24
Hamilton, John (43 Upland rd., Cam- bridge), Crawford.			1 2	4500	11 38		3600			39			600	5100	108 12	108 12
				15 1	7		7515			2			350	350	7 42	7 42

PROPERTY TAX LIST

Hapworth, Fred L. (Thingrella ave., Cambridge), Lexington.....									300	6 36	6 36
Hart, Charles W. (26 Sacramento, Cambridge), Purvis.....									250	5 30	5 30
Hart, Hugh, heirs or devisees of (83 Faneuil, Brighton), 25 Cuba.....	1		1000	2 10	11	5	8080	800	1800	38 16	38 16
Hart, Julia, trustee for John Patrick Hart (1245 Commonwealth ave., West Newton), Westminster ave.....				3 54	5	229	3600	200	200	4 24	4 24
Hart, Theodosia C. (76 Westland ave., Boston), Beechwood ave.....				9 12	20	27	5133	500	500	10 60	10 60
Hartford, Emma C. (Bourne), Thurston rd.....	1		2400	9 16	8		15470	1850	1850	39 22	39 22
			450	10 16	13		7821	1950	4800	101 76	101 76
Hartford, Nathan B. (Bourne), Thurston rd.....	1		800	9 16	9		10883	1100	1900	40 28	40 28
Harwood, Sidney, George and John, trs. (286 Boylston, Boston), brick building ..			10000								
Office and engine house.....			50000								
Cleansing house.....			4000								
Tank and foundations.....			1000								
Storeroom, Galen.....			800								
Laundry building.....			8000								
Naphtha storehouse.....			300								
Dyehouse.....			13000								
Two barns.....			3500								
Shed.....			500								
Two sheds.....			700	2 2	3		91800	31600	123400	2616 08	2616 08
Shed.....			500	2 2	6		2720	200	700	14 84	14 84

PROPERTY TAX LIST

Name and Residence of Person Assessed.	Location of Property.	Aggregate Personal Rate.	Dwellings.	Blocks.	Sheds.	Stables.	Blocks.	Value.	Section.	Block.	Division.	Plan Lot.	Feet of Land.	Value.	Total Value of Real Estate.	Tax on Real Estate.	Aggregate Tax.
Hathaway, Amos L., gdn. Francelia N. and Lowena E. Sheldon (60 State, Boston), 486 Belmont.			1	1118				5000	1118	6a			99491	10000	15000	318 00	318 00
Hathaway, Andrew E. (New Bedford), Crawford.				2					15	2	1	2	5214	200	200	4 24	4 24
				15	2	1a			15	2	3	1	4867	200	200	4 24	4 24
				15	2	2			15	2	3	4	5687	250	250	5 30	5 30
				15	2	3			15	2	4	4	5688	250	250	5 30	5 30
				15	2	4			15	2	4	5	5687	250	250	5 30	5 30
				15	2	5			15	2	5	6	5688	250	250	5 30	5 30
				15	2	6			15	2	6	7	5687	250	250	5 30	5 30
				15	2	7			15	2	7	8	5688	250	250	5 30	5 30
				15	2	8			15	2	8	9	5687	250	250	5 30	5 30
				15	2	9			15	2	9	10	5989	250	250	5 30	5 30
				15	2	15			15	2	15	12	5520	200	200	4 24	4 24
				15	2	16			15	2	16	13	5520	200	200	4 24	4 24
				15	2	17			15	2	17	14	5520	200	200	4 24	4 24
				15	2	18			15	2	18	15	5520	200	200	4 24	4 24
				15	2	19			15	2	19	16	5520	200	200	4 24	4 24
Havecan, Mary (55 Lincoln, Brighton), Webster.			1	510	11	424		500	510	11	424		2400	100	600	12 72	12 72
				510	12	425			510	12	425		2400	100	100	2 12	2 12
				510	31	499			510	31	499		2400	100	100	2 12	2 12
				510	32	500			510	32	500		2400	100	100	2 12	2 12
Hawes, Jennie F. (Sudbury), Highland ave.				6	6	22	246		6	6	22	246	3557	200	200	4 24	4 24

PROPERTY TAX LIST

Hawkins, Louisa (53 Pearl, Newton), Waverley ave. ....	500	4 2 3	29	5000	250	250	5 30	5 30
Store and shed, 297 Waverley ave ... Harnden ave.		4 2 3a	29	6000	350	850	18 02	18 02
		4 2 4	28	4950	250	250	5 30	5 30
Hawkes, Margaret M. (44 Holyoke, Cam- bridge), Hall ave. ....		4 19 15	269	4500	150	150	3 18	3 18
Hayes, William (603 Belmont, Belmont), Hall ave. ....		4 10 20	275	4500	150	150	3 18	3 18
Henderson, John J. and Robert, Jr., Webster. ....		5 10 20	433	2400	100	100	2 12	2 12
		5 10 21	434	2400	100	100	2 12	2 12
Henry, Sarah E. (Waverley), Belmont...	1500	5 16 6		7072	550	2250	47 70	47 70
	200							
Hersey, Eva F. (bill Edwin L. Stone, Town), 37-39 Chester. ....	4000	10 16 6	6	6176	1550	5550	117 66	117 66
Hetherington, James J. (8 Spring ter., Roxbury), Harrington. ....		5 27 6	385	2500	100	100	2 12	2 12
		5 27 7	386	2500	100	100	2 12	2 12
		5 20 18	290	2315	100	100	2 12	2 12
		5 20 19	289	2278	100	100	2 12	2 12
Perry								
Hewes, Mary C. (Essex, Bangor, Me.), Bostonia ave. ....		16 11 9	25	3747	400	400	8 48	8 48
Higgins, Edward J. (3 Alpine, Roxbury), Westminster ave. ....		3 52 23	288	3600	150	150	3 18	3 18
		3 52 24	289	1800	50	50	1 06	1 06

## PROPERTY TAX LIST

Name and Residence of Person Assessed.	Location of Property.	Aggregate Personal Estate.	Dwellings.	Blocks.	Stables.	Sheds.	Value.	Section.	Block.	Division.	Plan Lot.	Pct of Land.	Value.	Total Value of Real Estate.	Tax on Real Estate.	Aggregate Tax.
Higgs, John H. (153 Bigelow, Brighton), Sycamore.....								520	11	56		2285	100	100	2 12	2 12
	Perry							520	12	57		3416	150	150	3 18	3 18
								520	14	294		1660	100	100	2 12	2 12
								520	15	293		2112	100	100	2 12	2 12
Hinckley, Bertha O. (123 Oxford, Cam- bridge, Hardy ave.....			1	419	7	250	6000	419	20	264		4050	150	150	3 18	3 18
	Hall ave.											4500	250	6450	136 74	136 74
Hinckley, Mabel E. (Hyde Park), 55-57 Elm.....			2	2200	1237	15	2703	2200	1237	16	4	2703	250	2450	51 94	51 94
	59-61 Elm		2	2200	1237	17	2703	2200	1237	17	3	2703	250	2450	51 94	51 94
	63-65 Elm		2	2200	1237	18	2703	2200	1237	18	16	2190	200	200	4 24	4 24
	Monroe ave.							1237	20	18		2825	200	200	4 24	4 24
	69 Elm		1	1500	1237	22	2703	1500	1237	22	2	2703	250	1750	37 10	37 10
Hinsdale, John A. (7 Forest, North Cam- bridge), Gilbert.....				6	6	36	4000	6	6	216		4000	200	200	4 24	4 24
				6	6	37	4000	6	6	217		4000	200	200	4 24	4 24
Hirth, Daniel, Mt. Auburn and Belmont... 3000																63 60
Hoagland, Charles (16 Marlboro, Bel- mont), Westminster ave.....				350	45	158	2000	350	45	158		2000	100	100	2 12	2 12
				350	46	159	2000	350	46	159		2000	100	100	2 12	2 12
				350	47	160	2000	350	47	160		2000	100	100	2 12	2 12
Hoar, Elizabeth (13 Clyde, Somerville), Sycamore.....				520	6	53	9651	520	6	53		9651	500	500	10 60	10 60

PROPERTY TAX LIST

Hoben, Thomas, Copeland.....	6	9	19	366	3920	150	150	3	18	3	18
Holmes, Emma W. S. (Waverley), Laurel in Waverley.....	5	16	7	7840	600	600	600	12	72	12	72
Holm, William F., Edenfield ave.....	3	50	2	115	5000	250	250	5	30	5	30
Home, Mary B. (Belmont), brick store building, 20-28 Main.....	10000	10	1	2	3168	9500	19500	413	40	413	40
Houghton, Clara I. (24 Linwood, Rox- bury), Hall ave.....	4	19	23	261 262	6750	250	250	5	30	5	30
Howard, Helen G. (488 Harvard, Brook- line), Columbia.....	11	1	3	9	16209	1300	1300	27	56	27	56
Broadway	11	1	10	13	10469	550	550	11	66	11	66
Columbia	11	9	11	2	13470	1300	1300	27	56	27	56
Huff, Ada L. E. (Park, Newton), 80 Spring	2800	3	3	11	9072	1800	4600	97	52	97	52
Hunter, Henry L. (40 Julian, Roxbury), Westminster ave.....	3	50	51	164	2000	100	100	2	12	2	12
	3	50	52	165	2000	100	100	2	12	2	12
	3	50	53	166	2000	100	100	2	12	2	12
Imerie, Thomas (Allston), Belmont.....	5	3	1	393	2131	100	100	2	12	2	12
Hillside	5	3	2	392	2182	100	100	2	12	2	12
Sycamore	5	3	3	394	1606	100	100	2	12	2	12
Harrington	5	20	13	58	2773	150	150	3	18	3	18
	5	28	32	59	2213	150	150	3	18	3	18
	5	28	33	295	2754	100	100	2	12	2	12
Inferera, Antonio (bill French ter., Town), 8-10 French ter.....	1000	16	10	4	4473	450	1450	30	74	30	74



PROPERTY TAX LIST

Name and Residence of Person Assessed.	Location of Property.	Aggregate Personal Estate.	Dwellings.	Blocks.	Stables.	Sheds.	Value.	Section.	Block.	Division.	Plan Lot.	Feet of Land.	Value.	Total Value of Real Estate.	Tax on Real Estate.	Aggregate Tax.
Iodice, Frank (Waltham), unfinished house, Warren							3000	513	1			302556	4000	7000	148 40	148 40
Jackson, Annie L. (care Edward H. Tarbell, constr., Lincoln, Newton Highlands)		400						330	5	32		4896	200	200	4 24	8 48
Jameson, Elizabeth (4 Humphrey pl., Dorchester), Bartlett								352	6	272		5392	200	200	4 24	4 24
Jensen, A. Richard (746½ Third, So. Boston), Bemis								8	3	48		10800	400	400	8 48	8 48
Jensen, Neils (care Mrs. Ryan, Pleasant Town), off Stanley ave.							2100	6 9	32	340		3920	200	2300	48 76	48 76
Johnson, Ida P., 32 Hersom			1					6 9	33	341		3920	200	200	4 24	4 24
Johnson, John (27 Myrtle ave., Cambridge), Westminster ave.								352	15	280		5860	250	250	5 30	5 30
Johnson, Julius, heirs or devisees of (182 Centre, Quincy), Lexington								715	6	31		3901	200	200	4 24	4 24
								715	7	30		3716	200	200	4 24	4 24
								716	4	2		2963	300	300	6 36	6 36
	Howard							716	5	3		2973	300	300	6 36	6 36
Johnson, Oscar W. (98 Day, Roxbury), Lexington								349	15	28		6827	300	300	6 36	6 36

PROPERTY TAX LIST

Johnson, Susan (14 Hamilton, Cambridge), Bancroft.....	3 52	35	300	2277	100	100	2 12	2 12
Jones, Bedelia (139 Market, Brighton), Prospect.....	5 5	68	500	2380	100	100	2 12	2 12
Juliano, Louis, Linden.....	3 5	35	245	4000	200	200	4 24	4 24
Keenan, John W. (Market, Brighton), Warren.....	6 15	1		215790	3000	3000	63 60	63 60
Keefe, Michael, Hillside.....	5 4	69	426	3824	200	200	4 24	4 24
Keenan, Patrick J. (56 Fulton, Boston), Mt. Auburn.....	11 25	2	14	73043	11000	11000	233 20	233 20
Belmont and Mt. Auburn Keenan	16 4	1	18	9347	1800	1800	38 16	38 16
	16 4	2	20	4500	350	350	7 42	7 42
	16 4	3	21	4500	350	350	7 42	7 42
	16 4	4	22	4500	350	350	7 42	7 42
	16 4	5	23	4500	350	350	7 42	7 42
	16 4	6	24	4500	350	350	7 42	7 42
	16 4	7	25	4500	350	350	7 42	7 42
	16 4	8	26	4500	350	350	7 42	7 42
	16 4	9	27	4500	350	350	7 47	7 42
	16 4	10	28	4500	350	350	7 42	7 42
	16 4	11	29	4500	350	350	7 42	7 42
	16 4	12	30	4500	450	450	9 54	9 54
	16 4	13	31	4500	450	450	9 54	9 54
	16 4	14	32	4500	450	450	9 54	9 54
	16 4	15	33	5137	1000	1000	21 20	21 20
	16 4	16	33	5791	1100	1100	23 32	23 32
	16 4	17	1	5545	1100	1100	23 32	23 32
	16 4	18	1	6188	1200	1200	25 44	25 44
Mt. Auburn								

PROPERTY TAX LIST

Name and Residence of Person Assessed.	Location of Property.	Aggregate Personal Rate.	Dwellings.	Block.	Division.	Plan Lot.	Pct of Land.	Value.	Total Value of Real Estate.	Tax on Real Estate.	Aggregate Tax.		
Keenan, Patrick J. Continued . . . . .	Prentiss			16 4	19	2	4950	500	500	10 60	10 60		
				16 4	20	3	4950	500	500	10 60	10 60		
				16 4	21	4	4950	500	500	10 60	10 60		
				16 4	22	5	4950	500	500	10 60	10 60		
				16 4	23	6	4500	400	400	8 48	8 48		
				16 4	24	7	4500	400	400	8 48	8 48		
				16 4	25	8	4500	350	350	7 42	7 42		
				16 4	26	9	4500	350	350	7 42	7 42		
				16 4	27	10	4500	350	350	7 42	7 42		
				16 4	28	11	4500	350	350	7 42	7 42		
Belmont Mt. Auburn				16 4	29	12	4500	350	350	7 42	7 42		
				16 4	30	13	4500	350	350	7 42	7 42		
				16 4	31	14	4500	350	350	7 42	7 42		
				16 4	32	15	4500	400	400	8 48	8 48		
				16 4	33	16	4500	400	400	8 48	8 48		
				16 4	34	17	5708	1100	1100	23 32	23 32		
				16 3	7	2	11968	2200	2200	46 64	46 64		
				16 3	8	1	12134	2400	2400	50 88	50 88		
		Arlington				16 3	9	8	15261	1500	1500	31 80	31 80
						16 3	10	7	16238	1600	1600	33 92	33 92
Brimmer				16 5	1	49	4500	450	450	9 54	9 54		
				16 5	2	50	4500	450	450	9 54	9 54		
				16 5	3	51	4500	350	350	7 42	7 42		
				16 5	4	52	4500	350	350	7 42	7 42		
				16 5	5	53	4500	350	350	7 42	7 42		
				16 5	6	54	4500	350	350	7 42	7 42		
				16 5	7	55	4950	400	400	8 48	8 48		
				16 5	8	56	4950	400	400	8 48	8 48		
				16 5	9	57	4950	500	500	10 60	10 60		
				16 5	10	58	4950	500	500	10 60	10 60		

PROPERTY TAX LIST

Keenan, Patrick J. Continued..... Mt. Auburn	16	5	11	59½	5138	1000	1000	21	20	21	20
	16	5	12	39	5791	1100	1100	23	32	23	32
	16	5	13	34½	4466	900	900	19	08	19	08
	16	5	14	34	5523	1100	1100	23	32	23	32
	16	5	15	35	4950	500	500	10	60	10	60
	16	5	16	36	4500	450	450	9	54	9	54
	16	5	17	37	4500	450	450	9	54	9	54
	16	5	18	38	4500	350	350	7	42	7	42
	16	5	19	39	4500	350	350	7	42	7	42
	16	5	20	40	4500	350	350	7	42	7	42
Keenan	16	5	21	41	4500	350	350	7	42	7	42
	16	5	22	42	4500	350	350	7	42	7	42
	16	5	23	43	4500	350	350	7	42	7	42
	16	5	24	44	4500	450	450	9	54	9	54
	16	5	25	45	4500	450	450	9	54	9	54
	16	5	26	46	9352	1900	1900	40	28	40	28
	16	5	27	47	6560	1300	1300	27	56	27	56
	16	6	1	72	5106	600	600	12	72	12	72
	16	6	2	73	4500	400	400	8	48	8	48
	16	6	3	74	4500	400	400	8	48	8	48
Belmont	16	6	4	75	4500	400	400	8	48	8	48
	16	6	5	76	4950	500	500	10	60	10	60
	16	6	6	77	4950	500	500	10	60	10	60
	16	6	7	78	4950	600	600	12	72	12	72
	16	6	8	79½	5051	1000	1000	21	20	21	20
	16	6	9	79	5705	1100	1100	23	32	23	32
	16	6	10	60½	4445	900	900	19	08	19	08
	16	6	11	60	5298	1000	1000	21	20	21	20
	16	6	12	61	6950	500	500	10	60	10	60
	16	6	13	62	4950	500	500	10	60	10	60
Mt. Auburn	16	6	14	63	4950	400	400	8	48	8	48
	16	6	15	64	4500	350	350	7	42	7	42
	16	6	15	64	4500	350	350	7	42	7	42
Francis	16	5	27	48	6560	1300	1300	27	56	27	56
	16	6	1	72	5106	600	600	12	72	12	72
	16	6	2	73	4500	400	400	8	48	8	48
Brimmer	16	6	3	74	4500	400	400	8	48	8	48
	16	6	4	75	4500	400	400	8	48	8	48
	16	6	5	76	4950	500	500	10	60	10	60
	16	6	6	77	4950	500	500	10	60	10	60
	16	6	7	78	4950	600	600	12	72	12	72
	16	6	8	79½	5051	1000	1000	21	20	21	20
	16	6	9	79	5705	1100	1100	23	32	23	32
	16	6	10	60½	4445	900	900	19	08	19	08
	16	6	11	60	5298	1000	1000	21	20	21	20
	16	6	12	61	6950	500	500	10	60	10	60
Brimmer	16	6	13	62	4950	500	500	10	60	10	60
	16	6	14	63	4950	400	400	8	48	8	48
	16	6	15	64	4500	350	350	7	42	7	42

PROPERTY TAX LIST

Name and Residence of Person Assessed.	Location of Property.	Aggregate Personal Estate.	Dwellings.	Blocks.	Stables.	Sheds.	Value.	Section.	Block.	Division.	Plan Lot.	Feet of Land.	Value.	Total Value of Real Estate.	Tax on Real Estate.	Aggregate Tax.
Keenan, Patrick J. Continued.	Brimmer							16	6	16	65	4500	350	350	7 42	7 42
								16	6	17	66	4500	350	350	7 42	7 42
								16	6	18	67	4500	500	500	10 60	10 60
								16	6	19	68	4342	500	500	10 60	10 60
								16	6	20	70	10071	2000	2000	42 40	42 40
								16	6	21	71	7495	1500	1500	31 80	31 80
								16	7	1	80	5029	1000	1000	21 20	21 20
								16	7	2	80 1/2	4573	900	900	19 08	19 08
								16	7	4	82	5405	500	500	10 60	10 60
								16	7	5	83	5516	500	500	10 60	10 60
Francis								16	7	6	84	5628	500	500	10 60	10 60
								16	7	7	85	5743	500	500	10 60	10 60
								16	7	86	86					
								16	7	87	87					
Belmont								16	7	8	88	12229	2400	2400	50 88	50 88
								16	7	9	90	13422	2700	2700	57 24	57 24
St. Mary								16	7	10	91	5136	600	600	12 72	12 72
								16	7	11	92	5034	600	600	12 72	12 72
								16	7	12	93	4917	600	600	12 72	12 72
								16	7	14	95 1/2	3893	750	750	15 90	15 90
Mt. Auburn								16	7	15	95	4882	900	900	19 08	19 08
								14-16 Belmont	4200							
806-814 Mt. Auburn								16	8	8	1	11399	5700	5700	284 08	284 08
								6-12 Belmont and 818-828 Mt. Auburn	12000							
Keith, Fred A. (96 Foster, Peabody), off Palfrey.....								3	44	1	64	6854	350	350	7 42	7 42
								1								



## PROPERTY TAX LIST

Name and Residence of Person Assessed.	Location of Property.	Aggregate Personal Estate.	Dwellings.	Blocks.	Stables.	Sheds.	Value.	Section.	Block.	Division.	Plan Lot.	Feet of Land.	Value.	Total Value of Real Estate.	Tax on Real Estate.	Aggregate Tax.
Kinchla, John (11 Waban, Newton), 24 Middle.....			1				500	210	6			2280	200	700	14 84	14 84
King, Fred H. (1464 Beacon, Brookline), Perry .....	Harrington						520	26	282			2437	100	100	2 12	2 12
							525	9	374			2500	150	150	3 18	3 18
							525	10	375			2500	150	150	3 18	3 18
							525	11	376			2500	150	150	3 18	3 18
							525	12	377			2500	150	150	3 18	3 18
											378 to 380					
							3000	525	13	355		22500	1350	4350	92 22	92 22
King, Frederick W. (Boyd, Newton), 22 Boyd .....	51-53 Harrington		2				3000	112	6			3600	750	3750	79 50	79 50
			1				3000	112	8			4675	650	3650	77 38	77 38
King, William S., heirs or devisees of (Wolaston), 148-150 Galen .....			2				1500	1	2	1		10412	2600	4100	86 92	86 92
Kline, Harry B. (bill 28 Dexter ave., Town), 3 Oliver rd. ....	8 Adams		1				2500	1225	21	2		2250	250	2750	58 30	58 30
			1				5000	1225	25	1		3749	700	5700	120 84	120 84
Koerner, Norbert (92 Salem, Boston), 17-19 Howard .....			2				2500	716	6	4		2945	300	2800	59 36	59 36
Kybert, Mary and Ellen (23 Hunt, Newton), 22-24 Hunt .....			2				1800	1	4	7		4392	700	2500	53 00	53 00





PROPERTY TAX LIST

Name and Residence of Person Assessed.	Location of Property.	Aggregate Personal Estate.	Dwellings.	Blocks.	Stables.	Sheds.	Value.	Section.	Block.	Division.	Plan Lot.	Pct of Land.	Value.	Total Value of Real Estate.	Tax on Real Estate.	Aggregate Tax.
Langley, Edwin C. (47 Kingston, West Somerville), Waverley ave.....	Bemis								3 52	3	268	3634	200	200	4 24	4 24
Langley, Freeman (27 Jones rd., Beechmont), Harrington.....									3 52	5	271	3200	150	150	3 18	3 18
Langley, Freeman (27 Jones rd., Beechmont), Harrington.....									5 27	8	387	2500	100	100	2 12	2 12
Langley, Isabella D. (83 Lexington, Waltham), Belmont.....									5 27	9	388	2500	100	100	2 12	2 12
Langley, Isabella D. (83 Lexington, Waltham), Belmont.....									5 27	10	389	2500	100	100	2 12	2 12
Lansil, Carrie E. (33 Burnham, Waverley), Sycamore.....									5 5	34	568	1872	100	100	2 12	2 12
Lansil, Carrie E. (33 Burnham, Waverley), Sycamore.....									5 5	35	569	2370	100	100	2 12	2 12
Lansil, Carrie E. (33 Burnham, Waverley), Sycamore.....									5 5	36	570	2510	100	100	2 12	2 12
Latak, Edward (264 Sidney, Cambridge), Prescott.....									5 28	24	67	2358	150	150	3 18	3 18
Latak, Edward (264 Sidney, Cambridge), Prescott.....									5 28	25	66	2349	150	150	3 18	3 18
Latak, Edward (264 Sidney, Cambridge), Prescott.....									5 4	28	466	2400	100	100	2 12	2 12
Latak, Edward (264 Sidney, Cambridge), Prescott.....									5 4	29	465	2400	100	100	2 12	2 12
Latak, Edward (264 Sidney, Cambridge), Prescott.....									5 4	30	464	2400	100	100	2 12	2 12
Latak, Edward (264 Sidney, Cambridge), Prescott.....									5 4	40	454	2400	100	100	2 12	2 12
Latak, Edward (264 Sidney, Cambridge), Prescott.....									5 4	41	453	2400	100	100	2 12	2 12
Latak, Edward (264 Sidney, Cambridge), Prescott.....									5 4	42	452	2400	100	100	2 12	2 12
Latak, Edward (264 Sidney, Cambridge), Prescott.....									6 4	26	96	4000	200	200	4 24	4 24
Lawrence, John P. (407 Broadway, Cambridge), Melendy ave.....									12 19	6	92	11636	500	500	10 60	10 60
Learned, Agnes M. (Hudson), Chapman..									6 8	34	303	3887	200	200	4 24	4 24
Learned, Hattie L. (Hudson), Herson....									6 8	9	318	3720	200	200	4 24	4 24
Learned, Hattie L. (Hudson), Herson....									6 8	10	319	3720	200	200	4 24	4 24

PROPERTY TAX LIST

1	Learned, Henry J., heirs or devisees of, 28 Pearl.	1200	3 24	10	7880	1450	2650	56 18	56 18
	Learned, Herbert W. (Hudson), Herson.		6 8	11 320	3720	200	200	4 24	4 24
	Learned, Isabella S., Prospect.		5 4	18 476	2400	100	100	2 12	2 12
	Gilbert		5 4	19 475	2400	100	100	2 12	2 12
	Learned, Mabel (Hudson), Chapman.		6 6	39 219	4000	200	200	4 24	4 24
	Leavitt, Harold G. (Leavitt, Hingham), Belmont.		6 8	33 302	4097	200	200	4 24	4 24
	Wilson ave.		6 8	35 304	3753	200	200	4 24	4 24
	Lee, Genevieve (Lee's Inn, Squantum), Everett.		4 16	8 202	3047	200	200	4 24	4 24
	Lemon, Lulie M. (care Frances M. Edwards, 109 Ames Bldg., Boston), 22 Bates rd.		4 16	9 203	3667	300	300	6 36	6 36
	Leonard, Timothy D. (9 Williams, Newton), rear Williams.		4 16	10 201	5000	250	250	5 30	5 30
1	Lee, Genevieve (Lee's Inn, Squantum), Everett.	6000	11 3	9 3	9951	1500	7500	159 00	159 00
	Leonard, Timothy D. (9 Williams, Newton), rear Williams.		1 2	9	715	100	100	2 12	2 12
	Levailey, Joseph, heirs or devisees of (320 Dudley, Boston), Highland ave.		6 5	2 144	2545	150	150	3 18	3 18
1*	Lewis, Ida D., 83 Arlington.	3000	15 11	28 35	2564	500	3500	74 20	74 20
	Berkeley			28	5000	500	2500	53 00	53 00
1*	Lewis, Rachday (Norwood), Rutland.	2000	15 11	34 29	5000	500	2500	53 00	53 00
	Berkeley		7 4a	28 53	13800	400	400	8 48	8 48
				55					

PROPERTY TAX LIST

Name and Residence of Person Assessed.	Location of Property.	Aggregate Personal Estate.	Dwellings.	Blocks.	Stables.	Sheds.	Value.	Section.	Block.	Division.	Plan Lot.	Pct of Land.	Value.	Total Value of Real Estate.	Tax on Real Estate.	Aggregate Tax.
Lindahl, Frederick A.	(9 Appian way, Allston), Prescott.						200	6	4	32	102	4000	200	200	4 24	4 24
Lindgren, Ottalina M.	(50 Peterborough, Boston), 66 Prentiss.		1	1			3500	16	1	23	2	3297	400	3900	82 68	82 68
Linfield, George E.	(24 Campbell pk., W. Somerville), Dexter ave.		1				4500	12	22	16	12	4000	400	4900	103 88	103 88
Linn, Allen S.	(Melrose), Bartlett.							3	45	2	15	6360	150	150	3 18	3 18
Linn, Susan I.	(Stafford Springs, Conn.), 17 Pleasant.		1				800	2	3	11		1555	500	1300	27 56	27 56
Lockhart, Joseph S.	(837 Mass. ave., Cambridge), Hall ave.							4	20	8	277	4500	150	150	3 18	3 18
Lofquist, Martin E.	(Gloucester), Herson							6	8	15	324	4000	200	200	4 24	4 24
Logan, George	(77 Woodlawn ave., Brockton), Prospect.							6	8	16	325	4000	200	200	4 24	4 24
Looby, Michael E.	(28 Jenkins, Boston), Prospect.							5	4	4	480	2400	100	100	2 12	2 12
								5	4	5	489	2400	100	100	2 12	2 12
								5	4	16	478	2400	100	100	2 12	2 12
								5	4	17	477	2400	100	100	2 12	2 12
Loughrey, Mary M.	(11 Bellevue ave., Winthrop), Prospect.							5	4	13	481	2400	100	100	2 12	2 12
								5	4	14	480	2400	100	100	2 12	2 12

PROPERTY TAX LIST

Lovejoy, Alice W. (260 Mass. ave., Arlington), Irma ave. ....	1 <sup>2</sup>	6000	11	38	20	18	3600	550	6550	138	86	138	86
	1 <sup>2</sup>	6000	11	38	21	17	3600	550	6550	138	86	138	86
Lucey, Daniel A. (Natick), Lloyd rd. ....	1 <sup>2</sup>	4500	11	38	35	6	4000	600	5100	108	12	108	12
	1 <sup>2</sup>	4500	11	38	40	1a	3600	600	5100	108	12	108	12
Lyden, Katherine (24 Worcester sq., Boston), Beechwood ave. ....	1 <sup>2</sup>	4000	9	3	7	4	8155	1000	5000	106	00	106	00
Lyman, Arthur W., tr. (60 State, Boston), Main..... Charles			6	2	4	51	5628	450	450	9	54	9	54
			6	2	14	60	4306	200	200	4	24	4	24
			6	4	22	93	4196	200	200	4	24	4	24
			6	5	13	155	5110	200	200	4	24	4	24
			6	6	1	224	4099	400	400	8	48	8	48
			6	9	10	357	3920	200	200	4	24	4	24
			6	10	4	178	3890	150	150	3	18	3	18
Lynch, William M. (61 Brookline, Cambridge), St. Mary. ....			16	7	13	94	4800	600	600	12	72	12	72
MacKinnon, Amelia S. (77 Sacramento, Somerville), Hardy ave. ....			4	18	14	239	4500	150	150	3	18	3	18
MacKenzie, E. Ella (1658 Centre, Newton Highlands), Hillside. ....			5	3	12	403	2001	100	100	2	12	2	12
			5	3	13	404	2015	100	100	2	12	2	12
			5	3	14	405	2101	100	100	2	12	2	12
MacMillan, Sterling (Upper South River, Antigonish Co., N. S.), Prospect. ....			5	4	22	472	2400	100	100	2	12	2	12
Madigan, Mary A. (Woodland Golf Club, Auburndale), Edenfield ave. ....			35	7	7	106	5000	250	250	5	30	5	30
			35	7	8	107	5000	250	250	5	30	5	30

PROPERTY TAX LIST

Name and Residence of Person Assessed.	Location of Property.	Aggregate Personal Estate.	Dwellings.	Blocks.	Stables.	Sheds.	Value.	Section.	Block.	Division.	Plan Lot.	Feet of Land.	Value.	Total Value of Real Estate.	Tax on Real Estate.	Aggregate Tax.
Mahoney, Clifford L. (Arlington), Winsor ave.								11 32		13a 14 15	125 126	9000	800	800	16 96	16 96
Mahoney, Daniel J. (Newton)		1000					2500 400 500	10 4		6		19670	3900	7300	154 76	154 76
Mallard, Clara E. (Nobleboro, Me.), Prescott.					1 1	1 1		6 3	15 88			4800	350	350	7 42	7 42
Mallory, Maude L. (113 Hancock, Cambridge), Winsor ave.								11 31	21 161			5850	750	750	15 90	15 90
Marcoux, Joseph H. (35 Elm, Waltham), Westminster.								3 52	21 286			3710	200	200	4 24	4 24
Marshall, Charlotte A. (34 Maple ave., Cambridge), Langton ave.			1				4500	11 33	4 50			4250	500	5000	106 00	106 00
Marshall, Etta L. E. (Newton Centre), 286 Belmont.			1				5500	11 32	20 118			4376	900	6400	135 68	135 68
	282 Belmont		1				6000	11 32	20a 118			4132	800	6800	144 16	144 16
	276-278 Belmont		1				6000	11 32	21 79			4348	900	6900	146 28	146 28
	272 Belmont		1				6000	11 32	21a 79			4104	700	6700	142 04	142 04
Marston, Charles W. (226 Ruggles, Boston), 13 Olney.			1				2200	6 1	6 22			4000	250	2450	51 94	51 94



PROPERTY TAX LIST

Name and Residence of Person Assessed.	Location of Property.	Aggregate Personal Estate.	Dwellings.	Blocks.	Stables.	Sheds.	Value.	Section.	Block.	Division.	Plan Lot.	Pct of Land.	Value.	Total Value of Real Estate.	Tax on Real Estate.	Aggregate Tax.
Maynard, Henry S. and Susan.	Continued Webster							5	10	10	423	2400	100	100	2 12	2 12
								5	10	13	426	2400	100	100	2 12	2 12
								5	10	14	427	2400	100	100	2 12	2 12
								5	10	15	428	2400	100	100	2 12	2 12
								5	10	16	429	2400	100	100	2 12	2 12
								5	10	17	430	2400	100	100	2 12	2 12
								5	10	18	431	2400	100	100	2 12	2 12
								5	10	19	432	2400	100	100	2 12	2 12
								5	10	24	492	2400	100	100	2 12	2 12
								5	10	25	493	2400	100	100	2 12	2 12
								5	10	26	494	2400	100	100	2 12	2 12
								5	10	27	495	2400	100	100	2 12	2 12
Maynard, Susan (Webster, Waltham), Hillside.....	Brookline							5	10	28	496	2400	100	100	2 12	2 12
								5	10	29	497	2400	100	100	2 12	2 12
								5	10	30	498	2400	100	100	2 12	2 12
								5	10	33	501	2400	100	100	2 12	2 12
								5	10	34	502	2400	100	100	2 12	2 12
								5	4	64	430	2400	100	100	2 12	2 12
								5	4	65	429	2400	100	100	2 12	2 12
								5	4	66	428	2400	100	100	2 12	2 12
								5	4	74	494	2091	100	100	2 12	2 12
								5	7	25	460	1120	100	100	2 12	2 12
								5	7	30	465	2026	100	100	2 12	2 12
								5	7	31	466	1678	100	100	2 12	2 12
Prospect rear Brookline Brookline	Webster							5	7	32	467	1875	100	100	2 12	2 12
								5	8	9	405	2400	100	100	2 12	2 12
								5	8	10	404	2400	100	100	2 12	2 12
								5	8	11	403	2400	100	100	2 12	2 12
								5	8	12	402	2400	100	100	2 12	2 12

PROPERTY TAX LIST

MacAuley, David I. (347 Trapelo rd., Waverley), Sycamore.....	522	11	44	2313	100	100	2 12	2 12	2 12	2 12
	522	12	45	2327	100	100	2 12	2 12	2 12	2 12
McCarthy, Dennis J. (16 Bird, Cambridge), Hall ave.....	420	11	274	4500	200	200	4 24	4 24	4 24	4 24
McCarthy, John V. (1123 Old South Bldg., Boston), Wilson ave.....	416	15	196	4000	150	150	3 18	3 18	3 18	3 18
Hillside ave.	417	6	207	4500	200	200	4 24	4 24	4 24	4 24
Hardy ave.	418	3	229	4500	150	150	3 18	3 18	3 18	3 18
	418	8	224	4500	200	200	4 24	4 24	4 24	4 24
	418	13	240	4500	200	200	4 24	4 24	4 24	4 24
	419	8	249	4500	150	150	3 18	3 18	3 18	3 18
	419	9	248	4500	150	150	3 18	3 18	3 18	3 18
	420	12	273	4500	200	200	4 24	4 24	4 24	4 24
McChlerie, William (3 Thringville ave., Cambridge), Hardy ave.....	418	16	237	4950	150	150	3 18	3 18	3 18	3 18
McCusker, Catherine E. (62 Church, Waltham), Mt. Auburn.....	1135	34	117	9450	1800	1800	38 16	38 16	38 16	38 16
McDonald, Mary A., 102 Morse.....	1800	115	2	9188	1150	2950	62 54	62 54	62 54	62 54
McDonald, Roderick D. (Upper So. River, Cape Breton, N. S., Bondelane Island), Highland ave.....	6	6	24	3839	200	200	4 24	4 24	4 24	4 24
McGivran, Michael (37 Maywood, Roxbury), Prospect.....	5	4	6	2400	100	100	2 12	2 12	2 12	2 12
	5	4	7	2400	100	100	2 12	2 12	2 12	2 12
McKay, John B., Sycamore.....	529	10	138	40	not assessed	not assessed				



PROPERTY TAX LIST

Name and Residence of Person Assessed.	Location of Property.	Aggregate Personal Estate.	Dwellings.	Blocks.	Stables.	Sheds.	Value.	Section.	Block.	Division.	Plan Lot.	Feet of Land.	Value.	Total Value of Real Estate.	Tax on Real Estate.	Aggregate Tax.	
McKenzie, Anne (Waverley), Bridgham...																	
				5 20	43	4	4865						200	200	4 24	4 24	
				5 20	44	3	4700						250	250	5 30	5 30	
	Burnham			5 20	45	2	4550						200	200	4 24	4 24	
				5 20	47	10	5605						300	300	6 36	6 36	
				5 20	48	11	4975						250	250	5 30	5 30	
				5 20	49	9	6000						200	200	4 24	4 24	
				5 20	53	12	6394						250	250	5 30	5 30	
				5 20	54	13	2950						150	150	3 18	3 18	
McKenzie, Forbes L. (Belmont), Chandler				5 22	15	1	6203						200	200	4 24	4 24	
McLauthlin, Emma H. (32 St. Stephens, Boston), 16-18 Myrtle			2	2 12	1	24	9040						900	3600	76 32	76 32	
McLean, Daniel (8 Walnut, Somerville), Prospect				5 5	61	507	2358						100	100	2 12	2 12	
				5 5	62	506	2361						100	100	2 12	2 12	
McLean, Margaret (2218 Mass. ave., Cambridge), Gill rd.				5 30	11	270	1400						100	100	2 12	2 12	
	32 Patten			5 30	12	269	875						500	2500	53 00	53 00	
McLellan, James G. (299 Boylston, Brookline), Edenfield ave.			1	6	5		2000										
McLeod, Samuel H. (Fishers Island, N. Y.), 105 Boyd			1	3 49	67	79	4000						200	200	4 24	4 24	
				3000													
				200	1 15	7	11250						1400	4600	97 52	97 52	

PROPERTY TAX LIST

McMuntry, Jane (16 Shepard, Brighton), Glen rd.....					15 10	2	5	1100 water 87382 land	4500	4500	95 40	95 40
McNulty, Martin (Waverley), Olney.....	1	200	6 5	18 128				4309	200	400	8 48	8 48
McQueen, Margaret (12 Brentwood, Alls- ton), Hardy ave.....			4 19	6 251				4500	150	150	3 18	3 18
Mead, Mary D. E. (Newton), 17-19 Boyd 248 Mt. Auburn	2	5500	1 11	19 2-4				22096	4000	9500	201 40	201 40
	1	10000				13						
						to						
Meagher, Dennis, heirs or devisees of (52 Holworthy, Cambridge), 12-14 Hearn...	1	1500	11 5	7 16				49708	10200	21700	460 04	460 04
Mearry, Winifred E. (Athol), Bartlett... Palfrey	2	1200	16 17	1				6046	300	1500	31 80	31 80
			3 29	5 26				5606	250	250	5 30	5 30
			3 3	2 640				8758	250	250	5 30	5 30
Melvin, Jane, Brookline.....			5 5	30 564				2559	100	100	2 12	2 12
Metcalf, George A. (75 Washington, Mal- den), Glen rd.....			5 5	31 565				2561	100	100	2 12	2 12
Metz, Charles H. (Waltham), Waltham...			5 30	7 274				2500	250	250	5 30	5 30
	1	2000	5 30	8 273				2500	250	250	5 30	5 30
Fowl house.....	1	500	7 1	1				672040	13500	16000	339 20	339 20
Stanley ave.....	1	500	7 2	1				528840	10500	11000	233 20	233 20
Fowl house.....			8 4	1 33				34200	1500	1500	31 80	31 80
Fowl house, Waltham.....	2	400	8 4	4 30				111934	2300	2300	48 76	48 76
	1	2500										
		1500	8 6	7				1722340	21500	25900	549 08	549 08

PROPERTY TAX LIST

Name and Residence of Person Assessed.	Location of Property.	Aggregate Personal Estates.	Dwellings.	Blocks.	Stables.	Sheds.	Value.	Section.	Block.	Division.	Plan Lot.	Feet of Land.	Value.	Total Value of Real Estate.	Tax on Real Estate.	Aggregate Tax.
Miller, Manning A. (19 Knowlton, Somerville), Elmwood ave.				351 351	31 32	345 346	2000 2000						100 100	100 100	2 12 2 12	2 12 2 12
Minty, Hayward C. (Bartlett ave., Waverley), Bailey ave.				416	3	192	4743						150	150	3 18	3 18
Mitchell, Margaret (Bristol, N. H.), Belmont.				5 5 5 5	37 38 39 40	571 572 573 574	2650 2790 2561 1982						100 100 100 100	100 100 100 100	2 12 2 12 2 12 2 12	2 12 2 12 2 12 2 12
Monson, Nils (23 Cushing, Cambridge), Lexington.				6 6 6 6 6 6	1 7 13 16 10 8 16 9	7 279 176 379 380 381	4000 4377 3925 4357 4319 4281						250 250 200 150 150 150	250 250 200 150 150 150	5 30 5 30 4 24 3 18 3 18 3 18	5 30 5 30 4 24 3 18 3 18 3 18
Moore, Archie and William H. (17 Garrison ave., W. Somerville), Wilson ave.				416 416	12 13	199 198	5000 5000						150 150	150 150	3 18 3 18	3 18 3 18
Moore, John J. (Pomfret Centre, Conn.), Sycamore.				529 529	4 5	148 147	1125 850						100	100	2 12	2 12
Moore, William H. (Waverley), Chandler.				522	18	16	1380						100	100	10 60	10 60

PROPERTY TAX LIST

Moore, William J. (26 Dwight, Boston), Sycamore.....						150	150	3 18	3 18
						150	150	3 18	3 18
Moran, Mary B. (110 Otis, Cambridge), Dexter ave.....	1 <sup>2</sup>	4500	12 22	6	5	3602	300	101 76	101 76
Morangué, Mary J. (51 Tirrell, Somerville), Bancroft.....			3 51	1	3 15	1600	50	1 06	1 06
			3 51	2	3 16	1600	50	1 06	1 06
			3 51	3	3 17	1600	50	1 06	1 06
Morang, William F., Irma ave.....	1 <sup>2</sup>	4500	11 38	14	23	3264	500	106 00	106 00
Morash, Charles E. and C. Ross (Belmont), Belmont.....			11 18	1	4	5497	450	9 54	9 54
			11 18	3	6	6033	500	10 60	10 60
		1250	11 18	4	8	6033	500	37 10	37 10
Unfinished, Alden rd.....	1		11 18	5	10	6033	500	10 60	10 60
			11 18	5b		19593	not assessed		
			11 18	6	12	5676	500	10 60	10 60
			11 18	8	9	6033	500	10 60	10 60
			11 18	10	5	6033	500	10 60	10 60
Morgan, Mary J. (53 Dartmouth, Belmont), garage, Prentiss.....	1	5000	11 18	11	2	5946	550	117 66	117 66
			11 18	12	1	5362	450	9 54	9 54
			6500	16	2	4792	500	148 40	148 40
			16	2	22	5000	400	8 48	8 48
Moriarty, Albert L. (316 River, W. Newton), 19 Parker.....	1	2400	10 15	3	16	7484	1850	90 10	90 10
Morrison, James G. (83 Glen, Somerville), 790-796 Mt. Auburn.....	1 <sup>4</sup>	4000	16	8	10	6420	1600	118 72	118 72

PROPERTY TAX LIST

Name and Residence of Person Assessed.	Location of Property.	Aggregate Personal Rate.	Dwellings.	Blocks.	Stables.	Sheds.	Value.	Section.	Block.	Division.	Plan Lot.	Feet of Land.	Value.	Total Value of Real Estate.	Tax on Real Estate.	Aggregate Tax.
Morrison, Philip (4 Park, Boston), Harrington.								5 28	42	304	2500	100	100	100	2 12	2 12
								5 28	43	305	2500	100	100	100	2 12	2 12
Morse, Mary A., heirs or devisees of (Hingham), Watertown.			1 <sup>11</sup>				10000	1 7	1		126688	10000	23500	498 20	498 20	498 20
Brick mills and water wheel.							3500	1 7	7		75120	6000	6000	127 20	127 20	127 20
							600	1 24	1		169448	13500	14100	298 92	298 92	298 92
	36 California		1 <sup>1</sup>				6000	2 4	10		9752	2950	8950	189 74	189 74	189 74
	Cross		2				1000	2 4	11		20746	3000	4000	84 80	84 80	84 80
	41-43 Pleasant		2				1500	2 4	12		6352	1250	2750	58 30	58 30	58 30
	55-57 Pleasant															
Morse, Rose (Waverley), garage, Prentiss Store and apartment house.							2000	5000	16 1	8	2	14360	1400	8400	178 08	178 08
Morton, Mary E. (Main, Waltham), Warren.									5 29	14	152	788	exempt			
									16 20	1		45203	exempt			
							1300		16 22	1	6	278100	exempt			
Mount Auburn Cemetery Co., Sawin Grove.			1				100									
234 Coolidge ave.						2	1000		16 22	2		534211	exempt			
Grove			1			1	1300		16 22	4		31870	exempt			
											120					
									11 32	18		4500	400	400	8 48	8 48
Muirhead, James (Belmont), Winsor ave.											121					



PROPERTY TAX LIST

Name and Residence of Person Assessed.	Location of Property.	Aggregate Personal Estate.	Dwellings.	Blocks.	Stables.	Sheds.	Value.	Section.	Block.	Division.	Plan Lot.	Pct of Land.	Value.	Total Value of Real Estate.	Tax on Real Estate.	Aggregate Tax.
Navien, Thomas W. (Waltham), coal shed, 69 Howard.....				500 2 18 1			1000			1		12790	1000	1500	31 80	31 80
Nazarian, Oscar.....		300														6 36
Needham, Owen F. (116 West, Newton), North Beacon.....			2	4700 9 3 10 3			700				3	5790	700	5400	114 48	114 48
Neill, William J. (Belmont), Belmont....				300 16 1 6 1	1		700				1	7155	700	1000	21 20	21 20
Nelson, Fritiof J. (351 1/2 Harvard, Brook- line), Lexington.....				3 49 26 38			100					1923	100	100	2 12	2 12
				3 49 27 39			100					1915	100	100	2 12	2 12
	Edenfield ave.			3 49 46 58			100					2000	100	100	2 12	2 12
				3 49 47 59			100					2000	100	100	2 12	2 12
	Lexington			3 58 8 7			200					4343	200	200	4 24	4 24
Nelson, Knut, Lexington.....				6 1 21 1			250					5391	250	250	5 30	5 30
Nelson, Nellie F. S. (20 Richardson, New- ton), 21 Eliot.....			1 2	4500 1 8 19 70			1150				70	5739	1150	5650	119 78	119 78
			2	5000 1 8 20 69			1100				69	5940	1100	6100	129 32	129 32
	23-25 Eliot		1 2	5000 1 8 21 68			1050				68	5266	1050	6050	128 26	128 26
	27-29 Eliot															
New England Telephone and Telegraph Co. (119 Milk, Boston).....		74400														1577 28
Nickerson, Catherine D. (2 Herbert, Dor- chester), Highland ave.....				6 6 25 205			250				205	3980	250	250	5 30	5 30
				6 6 28 204			250				204	4120	250	250	5 30	5 30

Ninde, Ellen A. (33 Mason, W. Somerville), Hardy ave.....	4 18	17	236	4500	150	150	3 18
Nixon, Mrs. Jane (231 Brookline, Cambridge), Brown.....	5 23	20	204	3001	100	100	2 12
	5 23	21	203	2500	100	100	2 12
	5 23	22	202	2500	100	100	2 12
Noble, Mary (Edgenburg, Ontario, Can.), Belmont.....	4 20	13	271	3787	250	250	5 30
	4 20	14	272	3976	250	250	5 30
Noble, Oriette I. (2 Lewis ct., Malden), Spruce.....	10 32	4	51	5000	350	350	7 42
Noon, Theodore W. (Lawrenceville, N. Y.), Warren.....	3 48	29	389	1800	50	50	1 06
	3 48	30	390	1800	50	50	1 06
	3 48	31	391	1800	50	50	1 06
	3 48	32	392	1800	50	50	1 06
			393				
			394				
	3 48	33	395	5400	150	150	3 18
			398				
	3 48	36	399	4357	200	200	4 24
*Lexington							
Norcross, Arthur F. (123 Oxford, Cambridge), Belmont.....	4 17	8	204	4850	350	350	7 42
	4 17	9	205	5527	300	300	6 36
Norian, Kachadoor (Whitinsville), store, 80 Bigelow ave and 29-27 Nichols ave... Bigelow ave.	5000	12 29	7 13a	4286	600	5600	118 72
		12 29	8 C	5254	650	650	13 78
Nourse, Adrian T. (228 Broadway, Somerville), Charles.....	6	4	20	3550	200	200	4 24



PROPERTY TAX LIST

Name and Residence of Person Assessed.	Location of Property.	Dwellings.	Blocks.	Stables.	Sheds.	Value.	Section.	Block.	Division.	Plan Lot.	Feet of Land.	Value.	Total Value of Real Estate.	Tax on Real Estate.	Aggregate Tax.
Oberg, Carl (350 Madison, Cambridge), Lexington.....											1985	100	100	2 12	2 12
O'Hare, Bridget (47 Reservoir, Cambridge), Mt. Auburn.....											1886	100	100	2 12	2 12
O'Keefe, Dennis (109 Dustan, Boston), 85 Forest.....		1				5000	16 11	26	13		4476	900	5900	125 08	125 08
O'Leary, Catherine A. and Arthur (Worcester), Union.....		2				2000	3 35	1	42		8289	400	2400	50 88	50 88
O'Leary, Dennis (64 Emerald, Boston), Gilbert.....											5712	1050	1050	22 26	22 26
Olsen, Otto P. (35 Cleveland, Arlington), Westminster ave.....											4000	200	200	4 24	4 24
O'Malley, Patrick (15 Tufts ave., Everett), Hillside.....											4000	200	200	4 24	4 24
Orleans, Marcel A. (158 Pine, Newton), Warren.....		1				2500	3 46	2	362		2770	200	2700	57 24	57 24
Outram, Mary L. (109 Harvard, Brookline), Prospect.....											2400	100	100	2 12	2 12
											2400	100	100	2 12	2 12
											2400	100	100	2 12	2 12
											2400	100	100	2 12	2 12
											2400	100	100	2 12	2 12
											2400	100	100	2 12	2 12
	Brookline										2400	100	100	2 12	2 12

PROPERTY TAX LIST

Package Confectionery Co. (741 E. 6th, So. Boston), Galen.....	1	7	4	23985	8350	8350	177 02	177 02	177 02
Packard, Franklin A. (5 Perry, Cambridge), Alden rd.....		11	118	5622	500	500	10 60	10 60	10 60
Packard, Martha J. (Eliot, Cambridge), Clayton.....	1 <sup>2</sup>	5500	1138	10	27	4647	127 20	127 20	127 20
Page, Myra A. (Waverley), 56 Church....	1	1500	316	7	7497	1500	63 60	63 60	63 60
Palmer, Meredith W. (75 Dover, Somerville), Appleton ter.....		1137	1a	8	3333	300	6 36	6 36	6 36
Appleton rd.		1137	2a	7	3288	250	5 30	5 30	5 30
Appleton ter.		1137	3a	6	3458	300	6 36	6 36	6 36
		1137	4a	5	3438	300	6 36	6 36	6 36
		1137	5a	9	3889	300	6 36	6 36	6 36
		1137	6a	10	3759	300	6 36	6 36	6 36
		1137	7a	11	3695	300	6 36	6 36	6 36
		1137	8a	12	3798	300	6 36	6 36	6 36
Appleton rd.		1137	9a	1	4562	350	7 42	7 42	7 42
	1	1500	1137	10a	2	4383	350	39 22	39 22
			1137	11a	3	4334	350	7 42	7 42
			1137	12a	4	4480	350	7 42	7 42
Appleton Upland rd.		1137	17	17	8550	850	18 02	18 02	18 02
Unfinished house.....		2500	1137	20	20	6620	650	66 78	66 78
Irma ave.		4500	1138	15	22	3200	500	106 00	106 00
Stores, Mt. Auburn.....	1 <sup>2</sup>	18000	1138	26	A	8222	2500	434 60	434 60
Irma ave.	1	5000	1138	27	14	3600	600	118 72	118 72
			1138	AA		95	200	4 24	4 24
Lloyd rd.	1 <sup>2</sup>	5000	1138	41	1	3600	550	117 66	117 66
Parker, Benjamin F., heirs or devisees of (344 So. Station, Boston), Everett ave..		328	5	8	5884	250	5 30	5 30	5 30
		329	11	20	6405	300	6 36	6 36	6 36

PROPERTY TAX LIST

Name and Residence of Person Assessed.	Location of Property.	Aggregate Personal Estate.	Dwellings.	Blocks.	Stables.	Sheds.	Value.	Section.	Block.	Division.	Plan Lot.	Feet of Land.	Value.	Total Value of Real Estate.	Tax on Real Estate.	Aggregate Tax.
Parker, George S. (Sioux City, Iowa), 43-45 Marshall.			2				3500	10	11	5		7831	1550	5050	107 06	107 06
Parker, Joseph R. (Centre, Dedham), Pequossette.								9	13	15	52	10962	1100	1100	23 32	23 32
Parker, Margaret M. (235 Newbury, Atlantic), Bailey ave.								4	16	5	190	5254	250	250	5 30	5 30
Parr, Thomas (689 E. 8th, So. Boston), Perry.								5	20	16	292	2522	100	100	2 12	2 12
								5	20	17	291	2351	100	100	2 12	2 12
Parrott, Ivory B. (69 Newton, Somerville), Edenfield ave.								3	50	18	131	3253	100	100	2 12	2 12
Partridge, Henry E. (Buffalo, N. Y.), Langdon ave.			1 <sup>2</sup>				4000	11	35	32	116	4750	750	4750	100 70	100 70
Partridge, William H. (2832 Washington, Boston), Holt.								5	25	29	363	2632	150	150	3 18	3 18
								5	25	30	364	3523	150	150	3 18	3 18
								5	25	31	365	3164	150	150	3 18	3 18
								5	28	35	297	2160	100	100	2 12	2 12
Paul, John W., 215-217 Orchard.	Harrington		2		1		1500	4	7	10	103	13036	650	2250	47 70	47 70
							100									
Paulsen, Thomas (124 Shute, Everett), Bemis.								8	52	8	274	4678	200	200	4 24	4 24

PROPERTY TAX LIST

Payson, Althea (P. O. Sq., Boston), rear Grenville rd. ....						11 16	8	12370	350	350	7 42	7 42
Payson, Gilbert R., et al. (P. O. Sq., Bos- ton), Common.....						11 18	2	41652	2500	2500	53 00	53 00
Peck, Henry A. and Arthur S. (34 Mer- chants Row, Boston), 35-37 Cypress....	2					3300 10 33	5 92	5572	250	3550	75 26	75 26
People's Coal Co. (care Thomas A. Navien), Waltham.....		1000										21 20
Perkins, Charles E. (Madbury, N. H.), 137 Waltham.....	1					1500 7 4a	2 B	4142	200	1700	36 04	36 04
Perkins, George E. (Cambridge).....						5 18	2 9	88	not assessed			
Perron, William G. (20 Balboa, San Fran- cisco, Cal.), Prospect.....						5 4	23 470	2400	100	100	2 12	2 12
Perron, Dolphis J. (48 Warwick, Boston), Hall ave.....						5 4	24 471	2400	100	100	2 12	2 12
Perron, Mary A. (48 Warwick, Boston), unfinished, Hall ave.....						4 19	18 266	4500	150	150	3 18	3 18
Perry, Mary M. (31 Weid Hill, Forest Hills), Belmont.....	1					3500 4 19	17 267	4500	250	3750	79 50	79 50
Peterson, Bengt R. (47 Newbury, W. Somerville), Hall ave.....						5 27	13 390	1088	50	50	1 06	1 06
Peterson, Jacob J. (33 Prospect, Waltham), Brookline.....						4 20	5 280	4500	150	150	3 18	3 18
						5 10	39 507	1999	100	100	2 12	2 12
						5 10	40 508	2093	100	100	2 12	2 12
						5 10	41 509	2188	100	100	2 12	2 12
						5 10	42 510	2282	100	100	2 12	2 12

PROPERTY TAX LIST

Name and Residence of Person Assessed.	Location of Property.	Aggregate Personal Estate.	Dwellings.	Blocks.	Stables.	Sheds.	Value.	Section.	Block.	Division.	Plan Lot.	Feet of Land.	Value.	Total Value of Real Estate.	Tax on Real Estate.	Aggregate Tax.
Peterson, John Peter (393 Ferry, Everett), Main.....							300	6 7	4	270		5294	300	300	6 36	6 36
							300	6 7	5	271		4789	300	300	6 36	6 36
Phillips, Abby G. (Holliston), Brookline..							100	5 9	5	526		2500	100	100	2 12	2 12
							100	5 9	6	527		2500	100	100	2 12	2 12
							100	5 9	7	528		2500	100	100	2 12	2 12
							100	5 9	8	529		2500	100	100	2 12	2 12
							100	5 9	9	530		2500	100	100	2 12	2 12
							100	5 9	10	531		2180	100	100	2 12	2 12
Phipps, Sanford (Hopkinton), 69-71 Green			2				3500	2 9	1			20320	2000	5500	116 60	116 60
Phipps, Asa T., heirs or devisees of (16 Park pl., Waltham), Belmont.....			1		1	1	2500									
							1200									
							500									
							300	5 27	14			341030	7800	12300	260 76	260 76
Windmill and tank.....																
Pike, Charles H. (96 King, Dorchester), Edenfield ave.....							200	3 49	58	71	70	5740	200	200	4 24	4 24
Pizzano, Filomena (Chelsea), Clarendon..			1				3150	15 11	19	44	43	3437	350	3500	74 20	74 20
Plummer, Mary E., et al. (16 Boyd, New- ton), 59 Boyd.....			1				3000	1 14	8	30	30	14300	2150	5150	109 18	109 18
Plummer, Mary E. (16 Boyd, Newton), 65 Boyd.....			1		1		3000						2000	5300	112 36	112 36
							300	1 14	9	31	31	14846	2000	5300	112 36	112 36

PROPERTY TAX LIST

Plummer, Rufus B., Jr. (116 Devonshire, Boston), 16-18 Hunt.....	2	4500	1	4	5	4753	850	5350	113	42	113	42
Pope, Edward W., trustee (Lincoln), 517 Mt. Auburn.....	1	3000	1	1	1	13873	2700	6200	131	44	131	44
Nichols ave.		500	12	24	2	11818	2200	2200	46	64	46	64
Dexter ave.			12	23	2	14558	700	700	14	84	14	84
25 Elton ave.			12	23	4	13949	700	700	14	84	14	84
55 Nichols ave.			12	23	6	7725	500	500	10	60	10	60
			12	26	13	11958	700	700	14	84	14	84
	1	2000	12	26	15	12000	1200	1200	25	44	25	44
	1	3000	12	27	9	8800	1100	3100	65	72	65	72
			12	28	12	9942	1250	4250	90	10	90	10
Pope, George B., heirs or devisees of (bill Spring, Town).....											73	14
Pope, William H. (590 Atlantic ave., Boston), Westminster ave.....			3	51	12	2000	100	100	2	12	2	12
			3	51	13	2000	100	100	2	12	2	12
Porter, Whitefield E. (Malden), Lloyd rd.	1		11	38	7	7671	700	700	14	84	14	84
Mt. Auburn Lloyd rd.												
Pottle, George M. and Mary (4 Highland ave., Northampton), James.....			11	38	24	7185	1250	1250	26	50	26	50
			11	38	38	4000	600	600	12	72	12	72
			5	25	23	2500	150	150	3	18	3	18
			5	25	24	2500	150	150	3	18	3	18
Pratt, Edward F. (Rock), Riverside.....			9	19	4	6100	700	700	14	84	14	84



PROPERTY TAX LIST

Quinby, Fred G. (Trinity ct., Boston), Belmont.....	4 12	2	105	11042	600	600	12 72	12 72
Quinn, John (1489 Washington, Boston), Holt.....	5 26	16	329 330	3825	200	200	4 24	4 24
Race, James L. (East Boothbay, Me.), Chandler.....	5 20	30	5	5690	300	300	6 36	6 36
Raddin, J. Arthur (Cliffondale), Bemis... rear Bemis	3 5	29	275	4322	150	150	3 18	3 18
	3 52	10	276	4020	150	150	3 18	3 18
	3 52	10a	276	52	not assessed			
Revane, Bridget (117 Montgomery, Cambridge), Norseman ave.....	16 11	23	11	3600	400	400	8 48	8 48
Reynolds, Bernard (595 Bennington, East Boston), Westminster ave.....	3 51	20	334	2000	100	100	2 12	2 12
	3 51	21	335	2000	100	100	2 12	2 12
Rhodes, Elizabeth A. (Short Hills, N. J.), Sycamore.....	5 23	5	122	2500	150	150	3 18	3 18
	5 23	6	121	2500	150	150	3 18	3 18
Rice, Catherine (30 Cobden, Roxbury)... Hillside ave.	4 17	16	216	5000	150	150	3 18	3 18
Rice, Jessie A. (55 Fairweather, Cambridge), Everett ave.....	3 27	2	4	9622	400	400	8 48	8 48
Rice, John M., and Howe, Sarah M. (17 Harvard, Waltham), Bartlett.....	3 31	4	51	4930	250	250	5 30	5 30
Rich, Joshua W. (462 E. 3d, So. Boston), Highland ave.....	6 6	23	245	3698	200	200	4 24	4 24
Richards, Herbert L. (118 Weston, Waltham), Norseman ave.....	16 11	21	9 10	7192	800	800	16 96	16 96



PROPERTY TAX LIST

Name and Residence of Person Assessed.	Location of Property.	Aggregate Personal Estate.	Dwellings.	Blocks.	Stables.	Sheds.	Value.	Section.	Block.	Division.	Plan Lot.	Pct of Land.	Value.	Total Value of Real Estate.	Tax on Real Estate.	Aggregate Tax.						
Richardson, Clara H. (care Samuel Dennis, 514 Barristers Hall, Boston), 35 Cross...			1	319			1000	319	2			4176	1000	2000	42 40	42 40						
							1121	1														
							1121	2														
Richardson, Sarah N. (383 High, Medford), Bailey rd. ....			1	1123		1	3500	1123	3			85144	2550	2550	54 06	54 06						
							1500	1124	1													
Ricker, Harriet I. (Acton, Me.), Boyd, ... 39 Boyd			1	111		1	300	111	21		26	15000	2500	2800	59 36	59 36						
							3500	111	22		27	15000	2700	6200	131 44	131 44						
Riddell, James H., heirs or devisees of (747 Mann, Cambridge, Wilson ave. ....				417				417	5		208	5500	150	150	3 18	3 19						
Reidinger, Louis, et ux. (137 Highland, Roxbury), Prescott. ....				63				63	13		86	4000	200	200	4 24	4 24						
Rigo, Joseph B. (127 Spring, Cambridge), Beechwood ave. ....			2	912			5000	912	22		25	5100	500	5500	116 60	116 60						
Riley, Ellen (Norwood), Norseman ave. ...				1611				1611	15		17	3600	400	400	8 48	8 48						
Robert, Edwin A. (311 Washington, Brookline), Hillside. ....				54				54	63		431	400	2400	100	2 12	2 12						
Roberts, Katherine E. (156 State, Boston), Palfrey. ....				331				331	9		46	6960	350	350	7 42	7 42						

PROPERTY TAX LIST

Robinson, Arthur L. (Chamber of Commerce, Boston), Bartlett.....		330	4	31	4896	250	250	5 30	5 30
Robinson, Ruth J. (Burnham, Waverley), Burnham.....		521	6	3	2976	100	100	2 12	2 12
Rockwood, Anna L. (Hyde Park), Belmont		4 19	12	244	2625	250	250	5 30	5 30
		4 19	13	245	4522	250	250	5 30	5 30
Rockwell, Minnie (323 78th, Brooklyn, N. Y.), Pequotsette.....		912	9	32	5932	500	500	10 60	10 60
Rogers, Harlow H. (101 Tremont, Boston), 22 Patten.....	1	2500	10	6	3429	650	3150	66 78	66 78
	2	3000		6					
	1	2500	10	6	7127	1250	6750	143 10	143 10
				3					
				82					
				83					
	2	3300	10	33	4068	200	3500	74 20	74 20
Rogers, Robert (115 Ellery, Cambridge), French ter.....		16 11	29	3	3600	400	400	8 48	8 48
Romano, Antonio V., Clarendon.....	1	3150	15	11	3352	350	3500	74 20	74 20
				44					
				45					
Rosenburger, Georgianna (205 Elm, Cambridge), Hillside ave.....		4 17	12	220	5000	250	250	5 30	5 30
Roswell, Andrew (40 Alexander ave., Medford), Warren.....		3 48	25	385	1800	50	50	1 06	1 06
		3 48	26	386	1800	50	50	1 06	1 06
Rothenburg, Israel J. (564 Washington, Boston), Palfrey.....		3 44	4	62	6435	300	300	6 36	6 36

PROPERTY TAX LIST

Name and Residence of Person Assessed.	Location of Property.	Aggregate Personal Estate.	Dwellings.	Blocks.	Stables.	Sheds.	Value.	Section.	Block.	Division.	Plan Lot.	Feet of Land.	Value.	Total Value of Real Estate.	Tax on Real Estate.	Aggregate Tax.
Roulston, Thomas W. (36 Oliver, Boston), Everett ave. ....				328	9	12	5773	250	250	250	5 30	5 30	5 30	5 30	5 30	5 30
• Bartlett				329	7	16	7679	300	300	300	6 36	6 36	6 36	6 36	6 36	6 36
				329	12	21	8195	350	350	350	7 42	7 42	7 42	7 42	7 42	7 42
				330	6	33	5336	250	250	250	5 30	5 30	5 30	5 30	5 30	5 30
	Ruggli, Clara W. (164 Appleton, Cam- bridge), Priest rd. ....			917	7	13	3881	400	400	400	8 48	8 48	8 48	8 48	8 48	8 48
Russell, William L. (45 Marion, Wollas- ton), Irving. ....			918	10		12000	1200	1200	1200	25 44	25 44	25 44	25 44	25 44	25 44	25 44
Ryan, Walter D. (Waverley), Laurel in Waverley. ....			517	7		1095	100	100	100	2 12	2 12	2 12	2 12	2 12	2 12	2 12
Ryon, Georgia R. (Waltham), Lexington..			6 1	31	11	4000	250	250	250	5 30	5 30	5 30	5 30	5 30	5 30	5 30
Sairais, Louis C. (14 Lincoln parkway, Somerville), Edenfield ave. ....			350	34	147	2000	100	100	100	2 12	2 12	2 12	2 12	2 12	2 12	2 12
			350	35	148	2000	100	100	100	2 12	2 12	2 12	2 12	2 12	2 12	2 12
			350	36	149	2000	100	100	100	2 12	2 12	2 12	2 12	2 12	2 12	2 12
Salviano, Vincenzo (Belmont), Chandler..			520	31	6	5602	250	250	250	5 30	5 30	5 30	5 30	5 30	5 30	5 30
			520	32	7	5270	200	200	200	4 24	4 24	4 24	4 24	4 24	4 24	4 24
			520	33	8	5060	250	250	250	5 30	5 30	5 30	5 30	5 30	5 30	5 30
			520	34	9	5090	300	300	300	6 36	6 36	6 36	6 36	6 36	6 36	6 36
			520	35	10	6060	250	250	250	5 30	5 30	5 30	5 30	5 30	5 30	5 30
			520	36	11	5140	250	250	250	5 30	5 30	5 30	5 30	5 30	5 30	5 30
Sampson, Calvin P., exor. Ruth A. Brad- ford est. (Tremont bldg., Boston) .....		250														5 30

PROPERTY TAX LIST

Samuel, Rachel A. and Sophia R. (42 Walnut, Somerville), Prescott.....	6	3	7	80	4000	200	200	4	24	4	24
Sanborn, Mary F. (285 Winsor ave., Cambridge), Edenfield ave.....	3	57	13	112	5000	250	250	5	30	5	30
Sanford, Tryphosa (1625 Grand ave., Chicago, Ill.), Hillside.....	5	3	32	423	2601	100	100	2	12	2	12
Sanger, George, and ux. Sarah E. (Dover, N. H.), 35 Wilmot.....	5	3	33	424	2307	100	100	2	12	2	12
Sanger, Hannah (Arlington), 129-131 Riverside.....	2000	6	16	23	10200	400	2400	50	88	50	88
Sanlas, Caroline M. (87 Gainsboro, Boston), Hardy ave.....	3200	9	19	3	6270	700	3900	82	68	82	68
Sargent, Frank H. (Dighton, Brighton).....	4	18	19	234	4500	150	150	3	18	3	18
Sargent, George E. (76 Bartlett, Somerville), Copeland.....	2000	6	9	14	361	200	200	4	24	4	24
Sargent, Walter B. (Lincoln, Vt.), Hillside ave.....	4	18	2	230	4500	150	150	3	18	3	18
Sawin, George W., heirs or devisees of (649 Tremont bldg., Boston), Arlington.....	1500										
Fowl house.....	500										
Sawtelle, Henry F., Acton.....	100	15	10	1	108060	4300	6400	135	68	135	68
Sawtelle, Henry F. (Leominster), Acton .. Lexington	7	15	5	32	3416	200	200	4	24	4	24
	7	16	1	14	2240	250	250	5	30	5	30
	7	16	16	13	2302	250	250	5	30	5	30

PROPERTY TAX LIST

Name and Residence of Person Assessed.	Location of Property.	Aggregate Personal Estate.	Dwellings.	Blocks.	Stables.	Sheds.	Value.	Section.	Block.	Division.	Plan Lot.	Feet of Land.	Value.	Total Value of Real Estate.	Tax on Real Estate.	Aggregate Tax.
Sawyer, Charles C. (15 School, Boston), Highland ave. ....								611	8	185	3812	150	150	150	3 18	3 18
Schmitzlein, Bertha P. (50 Washburn ave. Cambridge, Main. ....								6 4	2	107	5979	500	500	500	10 60	10 60
Schoenfeld, Pauline (14 Copley, Cam- bridge), Hardy ave. ....								418	15	A	4050	150	150	150	3 18	3 18
Scott, Anna L. (Waverley), 12-14 Dwight 183-185 Sycamore			2				1500 2600	524 529	13 13	220 135	1745 2845	100 300	1600 2900	1600 2900	33 92 61 48	33 92 61 48
Scott, Charles S. (Waverley), 189-191 Sycamore. ....			3				950	529	12	136	961	50	1000	1000	21 20	21 20
Scott, George, Main. ....								356	9	211	3398	250	250	250	5 30	5 30
Saagar, Samuel H. (Brighton), buildings, 450 Arsenal. ....							4000	1213	7		35842	3600	7600	7600	161 12	161 12
Sebastiano, Orifice and Carmententa, Car- mela (Waltham), Oakland. ....								714	14	46	3200	150	150	150	3 18	3 18
Sedgley, Millen (69 Litchfield, Brighton), Bartlett. ....								331	3	52	4930	250	250	250	5 30	5 30

PROPERTY TAX LIST

Sevelius, Anton (Everett), Westminster ave.....	3 50	41	154	2000	100	2 12	2 12
	3 50	42	155	2000	100	2 12	2 12
	3 50	43	156	2000	100	2 12	2 12
	3 50	44	157	2000	100	2 12	2 12
Seward, Solomon M. (Cambridge), Copeland.....	6 16	5	377	4446	200	4 24	4 24
	6 16	6	378	4400	200	4 24	4 24
Shameklis, Wladislaw (72 Main, Cambridgeport), Highland ave.....	6 13	3	370	4100	150	3 18	3 18
Shaw, Ursula C. (Gainsville, Fla.), 26 Phillips.....	3000	10 15	7	7412	4850	102 82	102 82
Shea, Margaret (142 Galen, Newton), 142 Galen.....	3300	1	3	6731	5000	106 00	106 00
Shelton, Pauline (131 White, Waverley), Whitney.....	4 2	7C	17	9500	500	10 60	10 60
	4 2	7E	17	8631	400	8 48	8 48
Shepard, Lester C. (224 Highland ave., Somerville), Charles.....	6 4	19	126	4007	200	4 24	4 24
Sheridan, Elizabeth (33 Maxwell rd., Winchester), 11-13 French.....	1600	2 15	13	10920	2350	49 82	49 82
		2 15	14	5120	500	10 60	10 60
Sheridan, Philip H. (Craig pl., Brookline), Prescott.....	6 3	5	78	4000	250	5 30	5 30
Shirley, George H. (Arlington), Berkeley...	3000	15 11	52	3500	3350	71 02	71 02

PROPERTY TAX LIST

Name and Residence of Person Assessed.	Location of Property.	Aggregate Personal Estate.	Dwellings.	Blocks.	Stables.	Sheds.	Value.	Section.	Block.	Division.	Plan Lot.	Pct of Land.	Value.	Total Value of Real Estate.	Tax on Real Estate.	Aggregate Tax.
Sias, Amanda (74 Rutland, Boston), Oakland.....								7 15	16	23	2665	150	150	150	3 18	3 18
								7 15	17	24	2846	150	150	150	3 18	3 18
								7 15	18	25	3027	150	150	150	3 18	3 18
Simmons, Almira N. (Wellesley), 26 Maple			1	5 13			3500	1 5			6800	1350	4850	102 82	102 82	
Simons, Hatch & Whitten Co., 103 Spring House and factory.....		4000		10 12			5350	10 9			8900	1350	6700	142 04	142 04	
Slager, Charles A. (42 Ivalo, Somerville), Monroc ave.....				12 37	21	17	3000	12 37	23	1	2825	200	200	200	4 24	4 24
Sleeper, Mary E., and Ober, C. E. (Nashua, N. H.), Adams.....				12 24	5	77	114686	12 24				1000	1000	21 20	21 20	
Smith and Anthony Co. (48 Union, Boston), 102 Pleasant.....			2	2 1	11	4	3200	2 1			6145	750	3950	83 74	83 74	
Smith, John A. (Wilbur, Waltham, care C. E. Needham), Warren.....				5 8	1	410	2103	5 8				100	100	2 12	2 12	
				5 8	2	411	2155	5 8				100	100	2 12	2 12	
				5 8	3	412	2206	5 8				100	100	2 12	2 12	
				5 8	4	413	2257	5 8				100	100	2 12	2 12	
						37										
Smith, Thomas M., Clarendon.....			1	15 11	26	38	4500	15 11			4822	500	5000	106 00	106 00	
Snell, Edward F., exor. und. will Francis Buttrick (Waltham) Fayette.....				3 36	4		600	3 36			10668	600	600	12 72	12 72	
				3 4	36	75	1500	3 4			30783	1500	1500	31 80	31 80	





## PROPERTY TAX LIST

Name and Residence of Person Assessed.	Location of Property.	Aggregate Personal Estate.	Dwellings.	Blocks.	Stables.	Sheds.	Value.	Section.	Block.	Division.	Plan Lot.	Pct of Land.	Value.	Total Value of Real Estate.	Tax on Real Estate.	Aggregate Tax.
Stanley, Freelan O., Hunt.	Hunt and Galen							1	3	6		7200	1450	1450	30 74	
								1	3	7		8743	2200	2200	46 64	
								1	3	8		7622	1900	1900	40 28	
								1	4	3		13268	3300	3300	69 96	
Stearns, Edward H. (1840 Biltmore, Washington, D. C.), Main.								3	39	2		23760	2400	2400	50 88	
Sterling, Marie C. French (Park Ridge, Ill.), French.								2	13	10	4	8065	800	800	16 96	
								2	13	11		7911	800	800	16 96	
Stevens, James I. (Braitree), 9 Marshall			1				2500	10	11	3		3963	750	3250	68 90	
Stewart, John, Belmont.								5	28	3	325	5290	250	250	5 30	
								7	4	16	32	5857	150	150	3 18	
St. Germain, Bruno (Waltham), Rutland.								7	4	17	34	5955	150	150	3 18	
Stinson, William H. (68 Wendall, Cambridge), Main.								6	3	1	74	4185	400	400	8 48	
Stone, Katherine (9 Chatham row, Boston), Stoneleigh rd.								11	23	8	5	15007	1500	1500	31 80	
Stone, Charles A. and Frederick W., Stoneleigh rd.								11	21	4	9	15205	900	900	19 08	
								11	21	5	10	13926	1100	1100	23 32	
								11	21	6	11	14155	1150	1150	24 38	
								11	21	7	12	14345	1150	1150	24 38	
								11	21	8	13	15895	1500	1500	31 80	
								11	21	9	14	13850	1200	1200	25 44	

PROPERTY TAX LIST

Stone, Charles A. Continued .....	11 21	10	15	12313	1350	1350	28 62	29 68	29 68	29 68	29 68	29 68
Bailey rd.	11 22	1	24	14013	1400	1400	29 68	19 08	19 08	19 08	19 08	19 08
Stonelcigh rd.	11 22	2	25	11061	900	900	19 08	19 08	19 08	19 08	19 08	19 08
	11 22	3	22	11561	900	900	19 08	18 02	18 02	18 02	18 02	18 02
	11 22	4	21	10639	850	850	18 02	21 20	21 20	21 20	21 20	21 20
	11 22	5	20	12845	1000	1000	21 20	22 26	22 26	22 26	22 26	22 26
Bailey rd.	11 22	6	19	13356	1050	1050	22 26	37 10	37 10	37 10	37 10	37 10
	11 22	10	26	13118	1750	1750	37 10	23 32	23 32	23 32	23 32	23 32
	11 22	11	25	10000	1100	1100	23 32	25 44	25 44	25 44	25 44	25 44
Stoneleigh rd.	11 23	9	6	14905	1200	1200	25 44	26 50	26 50	26 50	26 50	26 50
	11 23	10	7	15431	1250	1250	26 50	21 20	21 20	21 20	21 20	21 20
	11 23	11	8	16490	1000	1000	21 20	45 58	45 58	45 58	45 58	45 58
Stone, Frederick W. (147 Milk, Boston), Bailey rd. ....	11 23	5	2	14767	2150	2150	45 58	80 56	80 56	80 56	80 56	80 56
Stone, J. Everett (21 Clover, Belmont), Elm. ....	12 36	2	52	38016	3800	3800	80 56	65 72	65 72	65 72	65 72	65 72
	12 36	3	51	31228	3100	3100	65 72	33 92	33 92	33 92	33 92	33 92
	12 36	4	62	20290	1600	1600	33 92	19 08	19 08	19 08	19 08	19 08
Arlington	12 36	5	61	11080	900	900	19 08	19 08	19 08	19 08	19 08	19 08
	12 36	6	60	11180	900	900	19 08	33 92	33 92	33 92	33 92	33 92
	12 36	7	59	20100	1600	1600	33 92	14 84	14 84	14 84	14 84	14 84
	12 36	8	58	8917	700	700	14 84	68 90	68 90	68 90	68 90	68 90
	12 36	12	54	32577	3250	3250	68 90	29 68	29 68	29 68	29 68	29 68
	12 37	3	64	17619	1400	1400	29 68	31 80	31 80	31 80	31 80	31 80
	12 37	4	63	18610	1500	1500	31 80	27 56	27 56	27 56	27 56	27 56
	12 37	5	62	15770	1300	1300	27 56	4 24	4 24	4 24	4 24	4 24
Chadbourne ter.	12 38			4200	200	200	4 24	33 92	33 92	33 92	33 92	33 92
Stone, Marion (9 Chatham row, Boston), Chadbourne ter. ....	11 23	7	4	15761	1600	1600	33 92					

## PROPERTY TAX LIST

Name and Residence of Person Assessed.	Location of Property.	Aggregate Personal Estate.	Dwellings.	Blocks.	Stables.	Sheds.	Value.	Section.	Block.	Division.	Plan Lot.	Pect of Land.	Value.	Total Value of Real Estate.	Tax on Real Estate.	Aggregate Tax.
Stromwell, Hattie (3423 No. Ashland avc., Chicago, Ill.), Westminster ave. . . . .								3 50	70	183	4000	200	200	200	4 24	4 24
Strout, Harriet C. (Townsend Harbor, Me.), 34 Alcott. . . . .			1	6 7	37	259	2300	3 50	71	184	4000	200	200	200	4 24	4 24
Stuart, T. Sons Co. (Newton). . . . .		1000									4000	300	2600	2600	55 12	55 12
Sullivan, Daniel F. (35 Blaine, Alliston), Westminster ave. . . . .				3 52	22	287		3 52	22		3570	150	150	150	3 18	3 18
Sullivan, Dennis (86 Ellery, Cambridge), Highland ave. . . . .				6 12	11	193		6 12	11		4495	150	150	150	3 18	3 18
Sullivan, Julia A., 65 Lowell ave. . . . .			1	4 7	3	100	1800	4 7	3		5280	250	2050	2050	43 46	43 46
Sullivan, Mary (2 Copps Hill ter., Boston), Wilson ave. . . . .				4 16	11	200		4 16	11		5000	250	250	250	5 30	5 30
Sullivan, Mary A. (86 Ellery, Cambridge), Highland ave. . . . .				6 12	10	194		6 12	10		4461	150	150	150	3 18	3 18
Sutherland, Frederick (34 Myrtle ave., Cambridge), Bemis. . . . .			1	3 53	24	264	4000	3 53	24		4000	200	4200	4200	89 04	89 04
Sutcliffe, Fred (95 Columbia rd., Cambridge), Bancroft. . . . .				3 52	37	302		3 52	37		2106	100	100	100	2 12	2 12
				3 52	38	303		3 52	38		2020	100	100	100	2 12	2 12

PROPERTY TAX LIST

Shwartz, Goldie (209 Washington, Boston), 41 Fayette.....	1	1	5000	3 15	A	12	12041	1850	8850	187 62	187 62
Church			2000	3 15	B	11	7159	1100	1100	23 32	23 32
				3 15	C	10	7199	1100	1100	23 32	23 32
Palfrey				3 15	D	9	7709	1150	1150	24 38	24 38
Pearl				3 15	E	7	5768	850	850	18 02	18 02
				3 15	F	6	7207	1100	1100	23 32	23 32
				3 15	G	3	7775	1150	1150	24 38	24 38
Swedberg, Peter (4 Summer, Cambridge), Hall ave.....				4 20	7	278	4500	150	150	3 18	3 18
Sweeney, Hugh P. (71 Prospect, Cambridge), Lexington.....				3 49	24	36	3873	200	200	4 24	4 24
				3 49	28	41	3979	200	200	4 24	4 24
				3 49	34	47	4905	200	200	4 24	4 24
Sweeney, Jeremiah (468 E. 7th, So. Boston), Westminster ave.....				3 52	16	281	5486	250	250	5 30	5 30
Sweeney, John J., School.....	1		4500	10 31	20	25	4173	500	5000	106 00	106 00
	1		4500	10 31	20a	25	4942	500	5000	106 00	106 00
Swenson, Sofi (127 Cherry, Cambridge), Hillside.....				11 33	36	15	49260	250	250	5 30	5 30
Szorboda, August, and ux. Ethel W., Harnden ave.....				4 10	2	57	10450	550	550	11 66	11 66
Tainter, Emily J. (40 Highland ave., Newton), 46-48 Capitol.....	2		3250	1 10	11	8	5142	1000	4250	90 10	90 10
				1 10	12	7	5000	900	900	19 08	19 08
Tansy, Bernard F. (14 Hutchins, Jamaica Plain), Hillside.....				5 4	44	450	2400	100	100	2 12	2 12

## PROPERTY TAX LIST

Name and Residence of Person Assessed.	Location of Property.	Aggregate Personal Estate.	Dwellings.	Blocks.	Stables.	Sheds.	Value.	Section.	Block.	Division.	Plan Lot.	Feet of Land.	Value.	Total Value of Real Estate.	Tax on Real Estate.	Aggregate Tax.
Taylor, George H., heirs or devisees of (2 Nightingale, Dorchester), Belmont.....								5	5	42	526	1476	100	100	2 12	2 12
								5	5	43	525	1723	100	100	2 12	2 12
								5	5	44	524	1902	100	100	2 12	2 12
								5	5	45	523	2081	100	100	2 12	2 12
Taylor, Samuel A., heirs or devisees of (2 Nightingale, Dorchester), Holt.....								5	26	1	535	2949	150	150	3 18	3 18
								5	26	2	536	3442	150	150	3 18	3 18
								5	26	21	334	2550	150	150	3 18	3 18
Teale, George E. (No. Falmouth), 81 Mt. Auburn.....			1				1800	10	6	13		10900	3800	10100	214 12	214 12
			2				4500									
Tenlon, Helen F. (69 Birch, Roslindale), 27 Maple.....			1				1000	1	2	4		13296	2600	3600	76 32	76 32
Thode, Richard H. (33 Walden, Cambridge), Olcott.....								6	6	5	228	3802	200	200	4 24	4 24
								6	6	6	229	3960	200	200	4 24	4 24
Thomas, Edward A. (156 Quincy, Roxbury).....								11	38	1	34					
			2				12000				35	11976	2300	14300	303 16	303 16
								6	7	20	286	4000	200	200	4 24	4 24
								6	7	21	287	4000	200	200	4 24	4 24
Thomas, Josephine C. (37 Holt, Waverley), Holt.....								5	20	56	43	14066	800	800	16 96	16 96



## PROPERTY TAX LIST

Name and Residence of Person Assessed.	Location of Property.	Aggregate Personal Estate.	Dwellings.	Blocks.	Stables.	Sheds.	Value.	Section.	Block.	Division.	Plan Lot.	Feet of Land.	Value.	Total Value of Real Estate.	Tax on Real Estate.	Aggregate Tax.
Tucker, Charles H. (129 Bloomingdale rd., Chelsea), Paul.							5000	9 14	10	75		5000	500	500	10 60	10 60
Tucker, Laura A. (548 Trapelo rd., Waverley), Belmont.							650	4 2	9 F	16		13947	650	650	13 78	13 78
Tuttle, Charles H. (34 Estes, Lynn), Hill-side.							100	5 4	43	451		2400	100	100	2 12	2 12
Twoomey, Daniel D. (Barnes, Waverley), Cozy.							100	3 36	12	F		2665	100	100	2 12	2 12
							200	3 36	13	E		4240	200	200	4 24	4 24
Union Bag & Paper Co. (17 Battery pl., N. Y. City), buildings, Brook.							20000	2 2	11			79500	10000	30000	636 00	636 00
Storehouse							2000									
Storehouse							100									
Carpenter shop.							100	2 2	2			13300	3300	7500	159 00	159 00
Blacksmith shop.							500	3 1	7			6880	3200	3700	78 44	78 44
Coal shed, Church.																
Upton, Ernest C. (Shepard, Cambridge), Bates rd.							850	11 3	3	9		5612	850	850	18 02	18 02
Veronneau, Jean B. (68 Ash, No. Attleboro), Elmwood ave.							50	3 51	41	355		1615	50	50	1 06	1 06
							50	3 51	42	356		1600	50	50	1 06	1 06
Vincent, Mary C. (31 Worth pl., Boston), Lexington.							200	3 49	4	16		4105	200	200	4 24	4 24





PROPERTY TAX LIST

Name and Residence of Person Assessed.	Location of Property.	Aggregate Personal Estate.	Dwellings.	Blocks.	Stables.	Sheds.	Value.	Section.	Block.	Division.	Plan Lot.	Feet of Land.	Value.	Total Value of Real Estate.	Tax on Real Estate.	Aggregate Tax.	
Walker, Arthur W., Welch, Francis C., trs., and Walker, Arthur W. Continued.....	Dexter ave. Cypress						5700	1210	9	9	90	5700	550	550	11 66	11 66	
							5588	1210	7	89	89	5588	550	550	11 66	11 66	
							5669	1210	9	95	95	5669	550	550	11 66	11 66	
							800	1210	10	96	7993	800	800	16 96	800	16 96	
							550	1210	11	97	5700	550	550	11 66	550	11 66	
			Laurel Cypress					600	1215	8	71	5832	600	600	12 72	12 72	12 72
								550	1215	10	80	5700	550	550	11 66	11 66	11 66
								550	1215	13	83	5700	550	550	11 66	11 66	11 66
								550	1215	14	84	5700	550	550	11 66	11 66	11 66
			Laurel					450	1216	2	61	5700	450	450	9 54	9 54	9 54
								450	1216	3	60	5700	450	450	9 54	9 54	9 54
			Cypress					450	1216	4	59	5700	450	450	9 54	9 54	9 54
						450	1216	13	67	5700	450	450	9 54	9 54	9 54		
						450	1216	14	68	5700	450	450	9 54	9 54	9 54		
						550	1216	15	69	5700	550	550	11 66	11 66	11 66		
						5614	1216	16	70	5614	550	550	11 66	11 66	11 66		
	Laurel					600	1217	4	43	7878	600	600	12 72	12 72	12 72		
	Hazel					550	1218	3	27	7233	550	550	11 66	11 66	11 66		
	Dexter ave.					6598	1218	6	24	6598	650	650	13 78	13 78	13 78		
	Melendy ave.					8827	1219	8	37	8827	550	550	11 66	11 66	11 66		
						350	1219	9	36	6150	350	350	7 42	7 42	7 42		
	Oak					400	1219	10	35	6150	400	400	8 48	8 48	8 48		
						400	1219	11	34	6210	400	400	8 48	8 48	8 48		
						500	1219	14	31	6210	500	500	10 60	10 60	10 60		
						500	1219	15	30	6544	500	500	10 60	10 60	10 60		
	Quimby					700	1219	16	29	8820	700	700	14 84	14 84	14 84		
						500	1220	11	21	5833	500	500	10 60	10 60	10 60		

PROPERTY TAX LIST

Walker, Arthur W., Welch, Francis C., trs., and Walker, Arthur W. Continued..... Hazel	12 22	1	14	6462	300	300	6 36	6 36
	12 22	2	15	5500	250	250	5 30	5 30
	12 22	3	16	5500	250	250	5 30	5 30
	12 22	4	17	5511	450	450	9 54	9 54
Melendy ave.	12 31	3	38	7436	600	600	10 60	10 60
	12 32	1	46	5956	300	300	6 36	6 36
	12 32	2	47	6132	300	300	6 36	6 36
	12 32	3	48	6124	300	300	6 36	6 36
	12 32	4	49	5457	250	250	5 30	5 30
	12 32	5	50	5450	250	250	5 30	5 30
	12 32	6	51	5443	250	250	5 30	5 30
	12 32	7	52	5402	250	250	5 30	5 30
	12 32	8	53	5396	250	250	5 30	5 30
	12 32	9	54	4836	250	250	5 30	5 30
Walton, Parker J. (Carlton, Newton), rear Galen.....	1200	1 12	10	3305	750	19 50	41 34	41 34
		1 12	10a	3157	300	300	6 36	6 36
Wardell, Stella A. (89 Boston ave., Med- ford), Everett ave..... Bartlett		3 27	4	9582	400	400	8 48	8 48
		3 29	1	7973				
		3 29	6	7504				
		3 30	10	6650	1300	1300	27 56	27 56
Warren, Edmund M., et al., trs. (306 Old So. Bldg., Boston), Elmwood ave.....		3 47	7	2400	100	100	2 12	2 12
		3 47	8	2323	100	100	2 12	2 12
		3 47	9	1600	50	50	1 06	1 06
		3 47	10	990	25	25	53	53
		3 47	11	361	1300	25	53	53
		3 47	14	1248	50	50	1 06	1 06



PROPERTY TAX LIST

Warren, Edmund M., et al., trs. Continued  
Edenfield ave.

3 49 45	57	2000	100	100	2 12	2 12
3 49 53	65	2000	100	100	2 12	2 12
3 49 54	66	2000	100	100	2 12	2 12
3 49 56	68	2000	100	100	2 12	2 12
3 49 57	69	2000	100	100	2 12	2 12
3 49 60	72	2000	100	100	2 12	2 12
3 49 61	73	2000	100	100	2 12	2 12
3 49 62	74	2000	100	100	2 12	2 12
3 49 63	75	2000	100	100	2 12	2 12
3 49 64	76	4000	200	200	4 24	4 24
3 49 65	77	4000	200	200	4 24	4 24
3 49 66	78	4000	200	200	4 24	4 24
3 49 68	80	4000	200	200	4 24	4 24
3 49 69	81	4000	200	200	4 24	4 24
3 49 70	82	4000	200	200	4 24	4 24
3 49 71	83	4000	200	200	4 24	4 24
3 49 72	84	4000	200	200	4 24	4 24
3 49 73	85	5000	250	250	5 30	5 30
3 50 1	114	5000	250	250	5 30	5 30
3 50 3	116	4000	200	200	4 24	4 24
3 50 4	117	4000	200	200	4 24	4 24
3 50 6	119	4000	200	200	4 24	4 24
3 50 7	120	4000	200	200	4 24	4 24
3 50 8	121	4000	200	200	4 24	4 24
3 50 9	122	4000	200	200	4 24	4 24
3 50 10	123	4000	200	200	4 24	4 24
3 50 11	124	4000	200	200	4 24	4 24
3 50 12	125	2000	100	100	2 12	2 12
3 50 16	129	2000	100	100	2 12	2 12
3 50 17	130	3145	100	100	2 12	2 12
3 50 19	132	2000	100	100	2 12	2 12
3 50 20	133	2000	100	100	2 12	2 12
3 50 39	152	3312	100	100	2 12	2 12

Westminster ave.

PROPERTY TAX LIST

Name and Residence of Person Assessed.	Location of Property.	Aggregate Personal Estate.	Dwellings.	Blocks.	Stables.	Sheds.	Value.	Section.	Block.	Division.	Plan Lot.	Feet of Land.	Value.	Total Value of Real Estate.	Tax on Real Estate.	Aggregate Tax.
Warren, Edmund M., et al., trs. Continued Westminster ave.							100		3 50	40	153	2000	100	100	2 12	2 12
							100		3 50	48	161	2000	100	100	2 12	2 12
							100		3 50	49	162	2000	100	100	2 12	2 12
							100		3 50	50	163	2000	100	100	2 12	2 12
							100		3 50	56	169	2000	100	100	2 12	2 12
							100		3 50	57	170	2000	100	100	2 12	2 12
							100		3 50	58	171	2555	100	100	2 12	2 12
							100		3 50	59	172	2555	100	100	2 12	2 12
							100		3 50	60	173	2000	100	100	2 12	2 12
							100		3 50	61	174	2000	100	100	2 12	2 12
							100		3 50	64	177	2000	100	100	2 12	2 12
							100		3 50	65	178	2000	100	100	2 12	2 12
							200		3 50	66	179	4000	200	200	4 24	4 24
							200		3 50	72	185	4000	200	200	4 24	4 24
							Bancroft							200		3 50
50		3 51	4	318	1600	50								50	1 06	1 06
50		3 51	5	319	1600	50								50	1 06	1 06
50		3 51	6	320	1600	50								50	1 06	1 06
100		3 51	9	323	2490	100								100	2 12	2 12
100		3 51	10	324	2875	100								100	2 12	2 12
100		3 51	11	325	2000	100								100	2 12	2 12
100		3 51	17	331	2000	100								100	2 12	2 12
100		3 51	18	332	2000	100								100	2 12	2 12
100		3 51	19	333	2000	100								100	2 12	2 12
Westminster ave.							100		3 51	33	347	2000	100	100	2 12	2 12
							100		3 51	34	348	2000	100	100	2 12	2 12
							100		3 51	35	349	2000	100	100	2 12	2 12
Elnwood ave.							100		3 51	34	348	2000	100	100	2 12	2 12
							100		3 51	35	349	2000	100	100	2 12	2 12

PROPERTY TAX LIST

Warren, Edmund M., et al., trs. Continued Elmwood ave.	351 36 350	2000	100	100	2 12	2 12	1 06
	351 37 351	1747	50	50	1 06	1 06	2 12
	351 38 352	2200	100	100	1 06	1 06	2 12
	351 39 353	1830	50	50	1 06	1 06	4 24
Waverley ave. Hemis Westminster ave.	351 40 354	1711	50	50	1 06	1 06	4 24
	352 2 269	3878	200	200	4 24	4 24	5 30
	352 7 273	5035	200	200	4 24	4 24	4 24
	352 17 282	5131	250	250	5 30	5 30	2 12
Bancroft	352 18 283	4776	200	200	4 24	4 24	2 12
	352 28 293	2878	100	100	2 12	2 12	2 12
	352 29 294	2792	100	100	2 12	2 12	2 12
	352 30 295	2707	100	100	2 12	2 12	2 12
	352 31 296	2621	100	100	2 12	2 12	2 12
	352 32 297	2535	100	100	2 12	2 12	2 12
	352 33 298	2449	100	100	2 12	2 12	2 12
	352 34 299	2363	100	100	2 12	2 12	2 12
	352 39 304	4416	200	200	4 24	4 24	4 24
	352 40 305	4007	200	200	4 24	4 24	4 24
	353 4 244	4000	200	200	4 24	4 24	4 24
	353 6 246	4000	200	200	4 24	4 24	4 24
Waverley ave. Linden	353 7 247	4000	200	200	4 24	4 24	4 24
	353 8 248	4000	200	200	4 24	4 24	4 24
	353 9 249	4000	200	200	4 24	4 24	4 24
	353 10 250	4000	200	200	4 24	4 24	4 24
	353 11 251	4000	200	200	4 24	4 24	4 24
	353 12 252	3200	150	150	3 18	3 18	3 18
	353 13 253	3200	150	150	3 18	3 18	3 18
	353 14 254	3200	150	150	3 18	3 18	3 18
	353 15 255	3200	150	150	3 18	3 18	3 18
	353 16 256	3200	150	150	3 18	3 18	3 18
	353 17 257	4000	200	200	4 24	4 24	4 24
	353 18 258	4000	200	200	4 24	4 24	4 24
Westminster ave.	353 19 259	4000	200	200	4 24	4 24	4 24

PROPERTY TAX LIST

Name and Residence of Person Assessed.	Location of Property.	Aggregate Personal Estate.	Dwellings.	Blocks.	Stables.	Sheds.	Value.	Section.	Block.	Division.	Plan Lot.	Pct of Land.	Value.	Total Value of Real Estate.	Tax on Real Estate.	Aggregate Tax.			
Warren, Edmund M., et al., trs. Continued Westminster ave.				3 53			200	3	53	20	260	4000	200	200	4 24	4 24			
				3 53			200	3	53	21	261	200	200	4 24	200	200	4 24	4 24	
				3 53			200	3	53	22	262	200	200	4000	200	200	4 24	4 24	
				3 53			200	3	53	23	263	200	200	4000	200	200	4 24	4 24	
				3 53			250	3	53	25	265	5099	250	250	5099	250	250	5 30	5 30
				3 53			250	3	53	26	266	4543	250	250	4543	250	250	5 30	5 30
				3 54			200	3	54	4	228	3600	200	200	3600	200	200	4 24	4 24
				3 54			150	3	54	6	230	4000	150	150	4000	150	150	3 18	3 18
				3 54			150	3	54	7	231	4000	150	150	4000	150	150	3 18	3 18
				3 54			150	3	54	8	232	4000	150	150	4000	150	150	3 18	3 18
Waverley ave. Westminster ave. Linden				3 54			150	9	233	150	233	4000	150	150	3 18	3 18			
				3 54			150	3	54	10	234	4000	150	150	4000	150	150	3 18	3 18
				3 54			150	3	54	11	235	4000	150	150	4000	150	150	3 18	3 18
				3 54			150	3	54	12	236	4000	150	150	4000	150	150	3 18	3 18
				3 54			150	3	54	13	237	4000	150	150	4000	150	150	3 18	3 18
				3 54			150	3	54	14	238	4000	150	150	4000	150	150	3 18	3 18
				3 54			250	3	54	16	239	6300	250	250	6300	250	250	5 30	5 30
				3 54			50	3	54	17	216	2078	50	50	2078	50	50	1 06	1 06
				3 54			100	3	54	18	217	3380	100	100	3380	100	100	2 12	2 12
				3 54			150	3	54	19	218	4000	150	150	4000	150	150	3 18	3 18
Waverley ave. Admiral				3 54			150	20	219	4000	150	4000	150	150	3 18	3 18			
				3 54			150	3	54	21	220	4000	150	150	4000	150	150	3 18	3 18
				3 54			150	3	54	22	221	4000	150	150	4000	150	150	3 18	3 18
				3 54			150	3	54	23	222	4000	150	150	4000	150	150	3 18	3 18
				3 54			150	3	54	24	223	4000	150	150	4000	150	150	3 18	3 18
				3 54			150	3	54	25	224	4000	150	150	4000	150	150	3 18	3 18
				3 56			250	3	56	1	208	3600	250	250	3600	250	250	5 30	5 30
				3 56			250	3	56	2	207	3600	250	250	3600	250	250	5 30	5 30
				3 56			250	3	56	3	206	3600	250	250	3600	250	250	5 30	5 30
				3 56			250	3	56	3	206	3600	250	250	3600	250	250	5 30	5 30
Westminster ave.				3 56			250	2	207	3600	250	3600	250	250	5 30	5 30			
				3 56			250	3	56	3	206	3600	250	250	3600	250	250	5 30	5 30

PROPERTY TAX LIST

Warren, Edmund M., et al., trs. Continued	Main	Admiral	356	6	210	4720	350	350	7 42	7 42
			356	7	209	3600	150	150	3 18	3 18
Main	Edenfield ave.		356	8	212	3600	250	250	5 30	5 30
			356	10	213	5585	250	250	5 30	5 30
			356	11	214	3830	200	200	4 24	4 24
			356	12	215	2507	150	150	3 18	3 18
			357	1	100	3874	450	450	9 54	9 54
			357	2	101	4282	450	450	9 54	9 54
			357	3	102	4500	250	250	5 30	5 30
			357	4	103	4500	250	250	5 30	5 30
			357	5	104	5000	250	250	5 30	5 30
			357	6	105	5000	250	250	5 30	5 30
Westminster ave.			357	9	108	5000	250	250	5 30	5 30
			357	10	109	5000	250	250	5 30	5 30
			357	11	110	5000	250	250	5 30	5 30
			357	14	113	5000	250	250	5 30	5 30
			357	15	190	5000	250	250	5 30	5 30
			357	16	191	5000	250	250	5 30	5 30
			357	17	192	5000	250	250	5 30	5 30
			357	21	196	5000	250	250	5 30	5 30
			357	22	197	5000	250	250	5 30	5 30
			357	24	199	5000	250	250	5 30	5 30
Main			357	25	200	4500	250	250	5 30	5 30
			357	26	201	4500	250	250	5 30	5 30
			357	28	203	6860	700	700	14 84	14 84
			358	1	211	5355	600	600	12 72	12 72
			358	2	212	5961	650	650	13 78	13 78
			358	3	213	5169	250	250	5 30	5 30
			358	4	214	4180	200	200	4 24	4 24
			358	9	218	5411	300	300	6 36	6 36
			358	10	219	5392	250	250	5 30	5 30
			358	13	212	5335	250	250	5 30	5 30
Edenfield ave.			358	14	212	5000	250	250	5 30	5 30
			358	14	212	5000	250	250	5 30	5 30



PROPERTY TAX LIST

Name and Residence of Person Assessed.	Location of Property.	Aggregate Personal Estate.	Dwellings.	Blocks.	Stables.	Sheds.	Value.	Section.	Block.	Division.	Plan Lot.	Pct of Land.	Value.	Total Value of Real Estate.	Tax on Real Estate.	Aggregate Tax.	
Warren, Edmund M., et al., trs. Continued Edenfield ave.							3 58	15	88	5000	250	250	5 30	5 30	5 30	5 30	
							3 58	19	92	5000	250	250	5 30	5 30	5 30	5 30	5 30
							3 58	20	93	5000	250	250	5 30	5 30	5 30	5 30	5 30
							3 58	21	94	5000	250	250	5 30	5 30	5 30	5 30	5 30
							3 58	22	95	5000	250	250	5 30	5 30	5 30	5 30	5 30
							3 58	23	96	5000	250	250	5 30	5 30	5 30	5 30	5 30
							3 58	24	97	4000	200	200	4 24	4 24	4 24	10 60	10 60
							3 58	25	98	4812	500	500	10 60	10 60	10 60	12 72	12 72
							3 58	26	99	5707	600	600	12 72	12 72	12 72	12 72	12 72
							Watkins, Edson C. (20 Common, Boston), Hillside.....							100	2252	100	100
100	2302	100	100	100	2 12	2 12								2 12	2 12	2 12	
Watson, Annie J. (62 Highland ave., Somerville), Hillside ave.....							150	417	18	214	4000	150	150	3 18	3 18	3 18	
							not assessed	300	530	13	268	300	not assessed	not assessed	not assessed	not assessed	not assessed
Watson, Carl L., Gill rd.....							450	1200	215	15	4560	450	1650	34 98	34 98	34 98	
							1	1500	5	67	501	2377	100	1600	33 92	33 92	
Watt, Georgianna, and Johnston, Elizabeth (12 Cedar, Malden), 372 Main.....							2000	10 25	3	263	9950	2000	2000	42 40	42 40	42 40	
							1550	10 25	4	262	9900	1550	1550	32 86	32 86	32 86	
							1650	10 25	5	261	10150	1650	1650	34 98	34 98	34 98	
Wayne, Albert W. (383 Columbia, Cambridge), unfinished house, Prospect.....							1650	10 25	6	260	10150	1650	1650	34 98	34 98	34 98	
							1650	10 25	6	260	10150	1650	1650	34 98	34 98	34 98	
Weeks, Joseph (Hyde Park), Mt. Auburn Boylston							2000	10 25	3	263	9950	2000	2000	42 40	42 40	42 40	
							1550	10 25	4	262	9900	1550	1550	32 86	32 86	32 86	

PROPERTY TAX LIST

Weeks, Joseph (Hyde Park). Continued Boylston	10 25	7	259	10600	850	850	18 02	18 02
	10 25	8	258	10150	850	850	18 02	18 02
	10 25	9	257	8900	850	850	18 02	18 02
	10 25	10	256	8850	850	850	18 02	18 02
	10 25	11	255	7950	850	850	18 02	18 02
	10 25	12	254	7750	550	550	11 66	11 66
	10 25	13	253	7000	500	500	10 60	10 60
	10 25	14	252	7300	500	500	10 60	10 60
	10 25	15	251	8150	600	600	12 72	12 72
	10 26	1	47	12550	2500	2500	53 00	53 00
Mt. Auburn	10 26	2	46	9700	1950	1950	41 34	41 34
	10 26	3	45	12000	2400	2400	50 88	50 88
	10 26	4	44	12500	2500	2500	53 00	53 00
	10 26	5	43	12500	2500	2500	53 00	53 00
	10 26	6	42	11200	2250	2250	47 70	47 70
	10 26	8	40	11300	2250	2250	47 70	47 70
	10 26	10	59	10200	950	950	20 14	20 14
	10 26	11	58	9600	900	900	19 08	19 08
	10 26	12	57	9100	900	900	19 08	19 08
	10 26	13	56	8750	1450	1450	30 74	30 74
Winthrop Hancock	10 26	14	55	11250	1050	1050	22 26	22 26
	10 26	15	54	12000	1100	1100	23 32	23 32
	10 26	16	53	11550	1050	1050	22 26	22 26
	10 26	17	52	10800	950	950	20 14	20 14
	10 26	18	51	9900	950	950	20 14	20 14
	10 26	19	50	10050	950	950	20 14	20 14
	10 26	20	49	9400	900	900	19 08	19 08
	10 26	21	48	8600	850	850	18 08	18 08
	10 27	1	61	15800	1200	1200	25 44	25 44
	10 27	2	38	13650	1600	1600	33 92	33 92
Mt. Auburn	10 27	3	37	13800	1600	1600	33 92	33 92
	10 27	4	36	13200	1600	1600	33 92	33 92
	10 27	5	63	13050	1050	1050	22 26	22 26
School								

PROPERTY TAX LIST

Name and Residence of Person Assessed.	Location of Property.	Aggregate Personal Estate.	Dwellings.	Blocks.	Stables.	Sheds.	Value.	Section.	Block.	Division.	Plan Lot.	Feet of Land.	Value.	Total Value of Real Estate.	Tax on Real Estate.	Aggregate Tax.
Weeks, Joseph (Hyde Park).	Continued Hancock School						1050	1027	9	62	12850	1050	1050	1050	22 26	22 26
							800	1027	7	77	12600	800	16 96	16 96		
							650	1027	8	111	10000	650	13 78	13 78		
							750	1027	9	110	10000	750	15 90	15 90		
							8200	1027	10	109	9950	8200	13 78	13 78		
							750	1027	11	108	8200	750	15 90	15 90		
							750	1027	12	107	10650	750	13 78	13 78		
							550	1027	13	106	7900	550	11 66	11 66		
							600	1027	14	105	8400	600	12 72	12 72		
							600	1027	15	104	9100	600	12 72	12 72		
Chauncy							700	1027	16	103	10700	700	14 84	14 84	14 84	
							750	1027	17	78	10750	750	15 90	15 90		
							700	1029	1	234	9150	700	14 84	14 84		
							600	1029	2	235	7250	600	12 72	12 72		
Hancock Concord							800	1029	3	236	10000	800	16 96	16 96		
							700	1029	4	237	10900	700	14 84	14 84		
							700	1029	5	238	8950	700	14 84	14 84		
							600	1029	6	239	7650	600	12 72	12 72		
							550	1029	7	240	7000	550	11 66	11 66		
							650	1029	8	241	8800	650	13 78	13 78		
							750	1029	9	206	10350	750	15 90	15 90		
							550	1029	10	205	6600	550	11 66	11 66		
							500	1029	11	204	6300	500	10 60	10 60		
							550	1029	12	203	6200	550	11 66	11 66		
Winthrop							700	1029	10	202	9250	700	14 84	14 84		
							500	1029	14	216	6300	500	10 60	10 60		
							600	1029	15	215	7300	600	12 72	12 72		
							600	1029	16	214	7150	600	12 72	12 72		
							550	1029	17	213	6750	550	11 66	11 66		
							11	1029	17	213	6750	11	66	66		
Norfolk							600	1029	16	214	7150	600	12 72	12 72		
							550	1029	17	213	6750	550	11 66	11 66		

PROPERTY TAX LIST

Weeks, Joseph (Hyde Park). Continued...	Norfolk	10 29 18	212	7000	550	550	11 66	11 66
		10 29 19	211	6200	500	500	10 60	10 60
		10 29 20	210	8700	650	650	13 78	13 78
Boylston	10 29 21	209	5800	500	500	10 60	10 60	
	10 29 22	208	7500	600	600	12 72	12 72	
	10 29 23	207	10000	750	750	15 90	15 90	
	10 29 24	242	6500	550	550	11 66	11 66	
	10 29 25	243	7350	600	600	12 72	12 72	
	10 29 26	244	8050	650	650	13 78	13 78	
	10 29 27	245	8450	650	650	13 78	13 78	
	10 29 28	246	8200	650	650	13 78	13 78	
	10 29 29	247	7800	600	600	12 72	12 72	
	10 29 30	248	7550	600	600	12 72	12 72	
School	10 29 31	249	6450	550	550	11 66	11 66	
	10 29 32	250	5500	500	500	10 60	10 60	
	10 30 1	197	11250	800	800	16 96	16 96	
	10 30 2	196	9000	700	700	14 84	14 84	
	10 30 3	195	8600	700	700	14 84	14 84	
	10 30 4	194	10000	750	750	15 90	15 90	
	10 30 5	193	10200	750	750	15 90	15 90	
	10 30 6	192	9050	700	700	14 84	14 84	
	10 30 7	191	11150	800	800	16 96	16 96	
	10 30 8	201	9150	700	700	14 84	14 84	
	10 30 9	200	8650	700	700	14 84	14 84	
	10 30 10	199	8500	700	700	14 84	14 84	
	10 30 11	198	7250	600	600	12 72	12 72	
Winthrop	10 31 1	233	9350	600	600	12 72	12 72	
	10 31 2	232	9000	600	600	12 72	12 72	
	10 31 3	231	9150	600	600	12 72	12 72	
	10 31 4	230	9450	600	600	12 72	12 72	
	10 31 5	229	10350	650	650	13 78	13 78	
	10 31 6	228	14450	850	850	18 02	18 02	
	10 31 7	227	10350	650	650	13 78	13 78	
Norfolk	10 31 1	233	9350	600	600	12 72	12 72	
	10 31 2	232	9000	600	600	12 72	12 72	
	10 31 3	231	9150	600	600	12 72	12 72	
	10 31 4	230	9450	600	600	12 72	12 72	
	10 31 5	229	10350	650	650	13 78	13 78	
	10 31 6	228	14450	850	850	18 02	18 02	
	10 31 7	227	10350	650	650	13 78	13 78	

PROPERTY TAX LIST

Name and Residence of Person Assessed.	Location of Property.	Aggregate Personal Estate.	Dwellings.	Blocks.	Sheds.	Stables.	Blocks.	Sheds.	Value.	Section.	Block.	Division.	Plan Lot.	Feet of Land.	Value.	Total Value of Real Estate.	Tax on Real Estate.	Aggregate Tax.			
Weeks, Joseph (Hyde Park). Norfolk				1031					8000	1031	1031	8	226	8000	550	550	11 66	11 66			
				1031					6750	1031	1031	9	225	225	6750	500	500	10 60	10 60		
				1031					6100	1031	10	224	224	10	224	6100	450	450	9 54	9 54	
				1031					6250	1031	11	223	223	11	223	6250	450	450	9 54	9 54	
				1031					6750	1031	12	222	222	12	222	6750	500	500	10 60	10 60	
				1031					7000	1031	13	221	221	13	221	7000	500	500	10 60	10 60	
				1031					7200	1031	14	220	220	14	220	7200	500	500	10 60	10 60	
				1031					7450	1031	15	219	219	15	219	7450	550	550	11 66	11 66	
				1031					7700	1031	16	218	218	16	218	7700	550	550	11 66	11 66	
				1031					7750	1031	17	217	217	17	217	7750	550	550	11 66	11 66	
				1031					8250	1031	18	190	8250	1031	18	190	8250	550	550	11 66	11 66
				Mt. Auburn				12 1					2500	12 1	12 1	2	34	12500	2500	2500	53 00
12 1									10900	12 1	3	33	33	2200	2200	46 64	46 64				
12 1									9800	12 1	4	32	32	2000	2000	42 40	42 40				
12 1									13650	12 1	5	31	31	2700	2700	57 24	57 24				
Hancock				12 1					850	12 1	12 1	6	69	8100	850	850	18 02	18 02			
				12 1					10050	12 1	7	68	68	1050	1050	22 26	22 26				
				12 1					11000	12 1	8	67	67	1150	1150	24 38	24 38				
				12 1					10000	12 1	9	66	66	1050	1050	22 26	22 26				
School Hancock				12 1					1400	12 1	12 1	10	65	13800	1400	1400	29 68	29 68			
				12 2					10850	12 2	1	76	76	1100	1100	23 32	23 32				
				12 2					9600	12 2	2	75	75	1000	1000	21 20	21 20				
				12 2					10250	12 2	3	74	74	1050	1050	22 26	22 26				
Boylston				12 2					1050	12 2	12 2	4	73	10000	1050	1050	22 26	22 26			
				12 2					9350	12 2	5	72	72	1000	1000	21 20	21 20				
				12 2					9100	12 2	6	71	71	950	950	20 14	20 14				
				12 2					9700	12 2	7	70	70	1000	1000	21 20	21 20				
								550				132	6600	550	550	11 66	11 66				

PROPERTY TAX LIST

Weeks, Joseph (Hyde Park). Continued ... Boylston	12	2	9	131	7700	650	650	13 78	13 78
	12	2	10	130	8650	750	750	15 90	15 90
	12	2	11	129	9000	750	750	15 90	15 90
	12	2	12	128	9700	800	800	16 96	16 96
	12	2	13	127	8950	750	750	15 90	15 90
	12	2	14	126	9000	750	750	15 90	15 90
	12	2	15	125	9900	850	850	18 02	18 02
	12	3	1	144	8500	450	450	9 54	9 54
	12	3	2	143	7400	400	400	8 48	8 48
	12	3	3	142	7050	450	450	9 54	9 54
	12	3	4	141	7750	500	500	10 60	10 60
	12	3	5	140	8050	700	700	14 84	14 84
	12	3	6	139	7600	650	650	13 78	13 78
	12	3	7	138	6800	600	600	12 72	12 72
Revere Putnam Revere	12	3	8	137	7200	650	650	13 78	13 78
	12	3	9	136	8700	750	750	15 90	15 90
	12	3	10	135	10100	1050	1050	22 26	22 26
	12	3	11	134	10150	1050	1050	22 26	22 26
	12	3	12	133	10850	1600	1600	33 92	33 92
	12	4	1	166	8400	300	300	6 36	6 36
	12	4	2	167	10000	350	350	7 42	7 42
	12	4	3	165	9500	350	350	7 42	7 42
	12	4	4	164	7600	300	300	6 36	6 36
	12	4	5	163	7500	300	300	6 36	6 36
	12	4	6	162	7500	300	300	6 36	6 36
	12	4	7	161	7500	300	300	6 36	6 36
	12	4	8	160	8750	300	300	6 36	6 36
	Putnam	12	5	1	153	6700	400	400	8 48
12		5	2	152	5750	350	350	7 42	7 42
12		5	3	151	7000	400	400	8 48	8 48
12		5	4	150	7900	450	450	9 54	9 54
Boylston	12	5	5	149	7900	450	450	9 54	9 54
	12	5	6	148	10100	550	550	11 66	11 66

PROPERTY TAX LIST

Name and Residence of Person Assessed.	Location of Property.	Aggregate Personal Estate.										Aggregate Tax.			
		Dwellings.	Blocks.	Stables.	Sheds.	Value.	Section.	Block.	Division.	Plan Lot.	Pct of Land.		Value.	Total Value of Real Estate.	Tax on Real Estate.
Weeks, Joseph (Hyde Park). Continued.	Boylston						12	5	7	147	9200	500	500	10	60
							12	5	8	146	8400	450	450	9	54
							12	5	9	145	8650	500	500	10	60
							12	5	10	159	7450	400	400	8	48
							12	5	11	158	8650	500	500	10	60
							12	5	12	157	9750	550	550	11	66
							12	5	13	156	8150	450	450	9	54
							12	5	14	155	6900	400	400	8	48
							12	5	15	154	5850	350	350	7	42
							12	6	1	118	8400	450	450	9	54
School	School						12	6	2	117	6700	400	400	8	48
							12	6	3	116	7550	450	450	9	54
							12	6	4	115	7900	450	450	9	54
							12	6	5	114	7450	450	450	9	54
							12	6	6	113	6000	350	350	7	42
							12	6	7	112	10500	550	550	11	66
							12	6	8	124	6400	350	350	7	42
							12	6	9	123	7550	400	400	8	48
							12	6	10	122	7950	450	450	9	54
							12	6	11	121	8150	450	450	9	54
Putnam	Putnam						12	6	12	120	6800	400	400	8	48
							12	6	13	119	7020	400	400	8	48
							12	7	1	179	11200	600	600	12	72
							12	7	2	178	9800	550	550	11	66
							12	7	3	177	8800	450	450	9	54
							12	7	4	176	9200	500	500	11	66
							12	7	5	175	9750	550	550	11	66
							12	7	6	174	8900	500	500	10	60
							12	7	7	173	6650	450	450	9	54
							12	7	7	173	6650	450	450	9	54







PROPERTY TAX LIST

White, Frank S. (84 State, Boston), Har- rington. ....	5 25	4	369 370	5000	250	250	5 30	5 30
White, Isaac M. (235 Marlboro, Boston), Belmont. ....	4 18	9	223	6050	400	400	8 48	8 48
	4 17	10	221	3677	200	200	4 24	4 24
	4 17	11	222	4350	350	350	7 42	7 42
White, James D. (82 Sunnyside ave., Win- throp), Prentiss. ....	16 1	25	16	4921	400	400	8 48	8 48
	16 1	26	15	4677	400	400	8 48	8 48
	16 1	28	13	5361	400	400	8 48	8 48
Dewey	16 1	29	12	5524	450	450	9 54	9 54
	16 1	30	11	5688	450	450	9 54	9 54
	16 1	31	10	5852	450	450	9 54	9 54
Arlington	16 1	32	9	6015	500	500	10 60	10 60
	16 1	33	8	5766	500	500	10 60	10 60
	16 1	34	7	5794	500	500	10 60	10 60
Sampson	16 2	5	27	5000	400	400	8 48	8 48
	16 2	7	29	5000	400	400	8 48	8 48
	16 2	8	30	5000	400	400	8 48	8 48
	16 2	9	31	5000	400	400	8 48	8 48
	16 2	10	32	5000	400	400	8 48	8 48
Arlington	16 2	12	4	4778	500	500	10 60	10 60
Dewey	16 2	16	18	5000	400	400	8 48	8 48
	16 2	17	19	5000	400	400	8 48	8 48
	16 2	18	20	5000	400	400	8 48	8 48
	16 2	19	21	5000	400	400	8 48	8 48
Prentiss	16 3	1	39	4322	450	450	9 54	9 54
Arlington	16 3	11	1	5312	650	650	13 78	13 78
	16 3	12	2	5602	650	650	13 78	13 78
Sampson	16 3	13	33	5631	500	500	10 60	10 60
	16 3	14	34	5489	400	400	8 48	8 48
	16 3	15	35	5347	400	400	8 48	8 48

PROPERTY TAX LIST

Name and Residence of Person Assessed.	Location of Property.	Aggregate Personal Estate.	Dwellings.	Blocks.	Stables.	Sheds.	Value.	Section.	Block.	Division.	Plan Lot.	Pct of Land.	Value.	Total Value of Real Estate.	Tax on Real Estate.	Aggregate Tax.
White, James D. Continued	Sampson							16	3	16	36	5205	400	400	8 48	8 48
				16	3	17	5063	16	3	17	37	5063	400	400	8 48	8 48
				16	3	18	4921	16	3	18	38	4921	400	400	8 48	8 48
Whitcomb, Emmons J. (358 Broadway, Somerville), Hall ave				419	21	263	4500	419	21	263	262	2250	150	150	3 18	3 18
				419	22	262	2250	419	22	262	3	2250	250	2750	58 30	58 30
Whitman, Frank M. (209 Washington, Boston), 5 Oliver rd			2	1600	3	16	3	3	3	3	3536	550	2150	45 58	45 58	
Whitney, Charles E., 48 Fayette			1													
Whitney, Caroline I., heirs or devisees of, Quirk				332	11	50	6097	332	11	50	51	6742	300	300	6 36	6 36
				332	12	51	350	332	12	51	52	6111	350	350	7 42	7 42
				332	13	52	300	332	13	52	53	7925	300	300	6 36	6 36
				332	14	53	400	332	14	53	209	209	400	400	8 48	8 48
											210	1900	100	100	2 12	2 12
Whitney, Eliza J. (8 Dwight, Waverley), Thayer rd				523	13	211	2485	523	13	211	208	2500	100	100	2 12	2 12
				523	16	208	2500	523	16	207	207	2500	100	100	2 12	2 12
				523	17	207		523	17	207						
Whitney, Myron W., heirs or devisees of, 143 Palfrey			1	6000	3	27	10	10	10	10	39946	4000	10200	216 24	216 24	
				200												

PROPERTY TAX LIST

Whittemore, Martha E. (17 Bigelow ave., Cambridge), Hillside.....	5 4 47	447	2400	100	100	2 12	2 12
	5 4 48	446	2400	100	100	2 12	2 12
Whittier, Katie E. (90 Harvard ave., Brookline), School.....	10 32 26	30	15293	800	800	16 96	16 96
Wilbur, Jacob W. (89 State, Boston), Hamden ave.....	4 9 1	76	10450	600	600	12 72	12 72
Hillside	5 4 51	443	2400	100	100	2 12	2 12
Wild, Benjamin F., trustee (care Walter H. Gleason, 476 Mt. Auburn, Town), Belmont.....	11 31 16	156	8798	1500	1500	31 80	31 80
Winsor ave.....	11 31 26	166	4500	400	400	8 48	8 48
	11 31 29	169	4500	400	400	8 48	8 48
	11 31 30	170	4500	400	400	8 48	8 48
	11 31 31	171	4330	400	400	8 48	8 48
	11 31 32	172	4257	400	400	8 48	8 48
	11 31 33	173	4123	400	400	8 48	8 48
	11 31 34	174	4047	400	400	8 48	8 48
	11 31 35	175	6773	550	550	11 66	11 66
	11 32 1	137	8588	600	600	12 72	12 72
	11 32 2	136	5533	400	400	8 48	8 48
	11 32 3	135	5216	400	400	8 48	8 48
	11 32 4	134	5000	400	400	8 48	8 48
	11 32 5	133	4558	400	400	8 48	8 48
	11 32 6	132	4500	400	400	8 48	8 48
	11 32 7	131	4500	400	400	8 48	8 48
	11 32 8	130	4500	400	400	8 48	8 48
	11 32 9	129	4500	400	400	8 48	8 48
	11 32 10	128	4500	400	400	8 48	8 48
	11 32 11	127	4500	400	400	8 48	8 48

PROPERTY TAX LIST

Name and Residence of Person Assessed.	Location of Property.	Aggregate Personal Estate.	Dwellings.	Blocks.	Stables.	Sheds.	Value.	Section.	Block.	Division.	Plan Lot.	Pct of Land.	Value.	Total Value of Real Estate.	Tax on Real Estate.	Aggregate Tax.
Wild, Benjamin F., trustee.	Continued. Winsor ave.			1132				1132	12	126	2250	200	200	200	4 24	4 24
				1132				1132	15a	123	2250	200	200	200	4 24	4 24
				1132				1132	16	122	4500	400	400	400	4 24	4 24
				1132				1132	17	121	2250	150	150	150	3 18	3 18
				1132				1132	22	81	4050	400	400	400	8 48	8 48
				1132				1132	27	85	4500	300	300	300	6 36	6 36
				1132				1132	28	86	4500	300	300	300	6 36	6 36
				1132				1132	29	87	4500	300	300	300	6 36	6 36
				1132				1132	30	88	4500	300	300	300	6 36	6 36
				1132				1132	31	89	4500	300	300	300	6 36	6 36
Langdon ave.				1132				1132	32	90	4500	300	300	300	6 36	6 36
				1132				1132	33	91	4500	300	300	300	6 36	6 36
				1132				1132	37	95	4500	400	400	400	8 48	8 48
				1132				1132	38	96	4377	400	400	400	8 48	8 48
				1132				1132	39	97	4198	250	250	250	5 30	5 30
				1132				1132	40	98	4385	400	400	400	8 48	8 48
				1133				1133	3	58	4839	450	450	450	9 54	9 54
				1133				1133	5	56	4250	400	400	400	8 48	8 48
				1133				1133	14	47	4250	400	400	400	8 48	8 48
				1133				1133	15	46	4250	400	400	400	8 48	8 48
Hillside rd.				1133				1133	16	45	4250	400	400	400	8 48	8 48
				1133				1133	17	44	4250	400	400	400	8 48	8 48
				1133				1133	18	43	4250	400	400	400	8 48	8 48
				1133				1133	34	13	4250	250	250	250	5 30	5 30
				1133				1133	38	17	4250	250	250	250	5 30	5 30
				1133				1133	39	18	3825	200	200	200	4 24	4 24
				1133				1133	40	19	5644	350	350	350	7 42	7 42

PROPERTY TAX LIST

Wild, Benjamin F., trustee. School Winsor ave.	11 34 13	216	4677	750	15 90	15 90
	11 34 17	176	8400	950	20 14	20 14
	11 34 19	178	4800	550	11 66	11 66
	11 34 20	179	4800	550	11 66	11 66
	11 34 23	182	4800	550	11 66	11 66
	11 34 24	183	4800	550	11 66	11 66
	11 34 25	184	4800	550	11 66	11 66
	11 34 26	185	4800	550	11 66	11 66
	11 35 19	101	4750	550	11 66	11 66
	11 35 22	104	4750	600	12 72	12 72
	11 35 28	111	2375	450	9 54	9 54
	11 36 1	78	10249	2000	42 40	42 40
	11 36 2	77	4750	850	18 02	18 02
	11 36 3	76	4750	850	18 02	18 02
	11 36 4	75	4750	850	18 02	18 02
Mt. Auburn Langdon ave.	11 36 11	66	4750	550	11 66	11 66
	11 36 12	65	4750	550	11 66	11 66
	11 36 13	64	4750	550	11 66	11 66
	11 36 14	63	4750	550	11 66	11 66
	11 36 15	62	4750	550	11 66	11 66
	11 36 16	61	9500	1050	22 26	22 26
	11 36 17	22	9500	700	14 84	14 84
	11 36 18	23	4750	450	9 54	9 54
	11 36 19	24	4750	450	9 54	9 54
	11 36 20	25	4750	450	9 54	9 54
	11 36 21	26	4750	3000	63 60	63 60
	11 36 31	37	4750	800	16 96	16 96
	11 36 32	38	4750	800	16 96	16 96
	11 36 33	39	10919	2000	42 40	42 40
	Unfinished house.....	11 36 22	27	2375	250	5 30
Mt. Auburn	11 34 22	181	4800	550	11 66	11 66
	11 35 7	148	4800	550	11 66	11 66
	11 35 8	147	4800	550	11 66	11 66
Wild, Benjamin F., Winsor ave.....						

PROPERTY TAX LIST

Name and Residence of Person Assessed.	Location of Property.	Aggregate Personal Estate.	Dwellings.	Blocks.	Sheds.	Stables.	Blocks.	Stables.	Sheds.	Value.	Section.	Block.	Division.	Plan Lot.	Feet of Land.	Value.	Total Value of Real Estate.	Tax on Real Estate.	Aggregate Tax.	
Wild, Benjamin F., Winsor ave.	Cont. . . . .																			
				11 35							11 35	9	146		4800	550	550	11 66	11 66	
				11 35							11 35	10	145		4800	550	550	11 66	11 66	
				11 35							11 35	11	144		4800	550	550	11 66	11 66	
				11 35							11 35	12	143		4800	550	550	11 66	11 66	
				11 35							11 35	13	142		4800	550	550	11 66	11 66	
				11 35							11 35	14	141		4800	550	550	11 66	11 66	
				11 35							11 35	15	140		4800	550	550	11 66	11 66	
				11 35							11 35	16	139		4800	550	550	11 66	11 66	
				11 35							11 35	17	138		9600	1050	1050	22 26	22 26	
				11 35							11 35	18	100		9500	1050	1050	22 26	22 26	
Wilder, Herbert A., and Hall, Alfred S., trs. under will Charles T. Wilder (3 Milk, Boston) . . . . .		28100																		
Willard, George H. (Warren, Waltham), Warren . . . . .				5							5	8	28		80080	800	800	16 96	16 96	
Williams, George (47 Winter, Boston), rear Williams . . . . .				1							1	1	5		520	100	100	2 12	2 12	
Williams, Nathan A. and Olive L. (115 Congress, Boston), Wilson ave. . . . .				416							416	14	197		5000	150	150	3 18	3 18	
				417							417	7	206		5000	250	250	5 30	5 30	
Williams, Perkins G. (Warren, N. H.), 14- 16 Stanley ave. . . . .			2	8						1500	8	3	2	36	10800	550	2050	43 46	43 46	
Williamson, Charles A. (Lebanon, N. H.), Rutland . . . . .				7							7	4a	33	63	5822	250	250	5 30	5 30	
				7							7	4a	34	65	5832	200	200	4 24	4 24	

PROPERTY TAX LIST

Wilson, George, heirs or devisees of (6 Beacon, Boston), School.....	12 9 12 10	1 1		12952 4022	1000 300	1000 300	21 20 6 36	21 20 6 36
Wilson, Gustavus, heirs or devisees of (Cambridge), Belmont.....	11 33	21	40 41	3903	500	500	10 60	10 60
Wiltshire, William C. (98 Concord ave., Cambridge), Edenfield.....	3 49 3 49	40 41	52 53	2000 2000	100 100	100 100	2 12 2 12	2 12 2 12
Wiseman, William H. (50 Hudson, Dorchester), Everett ave.....	3 27	3	3	12383	500	500	10 60	10 60
Wolf, Clementeen (79 Humboldt ave., Roxbury), Waverley ave.....	3 52	4	267	3990	200	200	4 24	4 24
Wood, Fred W., et al., trs. (15 School, Boston), Warren.....	6 11 6 12	12 12		283910 347505	3250 4800	3250 4800	68 90 101 76	68 90 101 76
Main	6 1	3	19	5583	550	550	11 66	11 66
Olney	6 1	4	20	5892	600	600	12 72	12 72
Highland ave.	6 1	13	29	4000	250	250	5 30	5 30
Highland ave.	6 1	19	36	5248	300	300	6 36	6 36
Highland ave.	6 1	20	35	5028	250	250	5 30	5 30
Lexington	6 1	22	2	4000	200	200	4 24	4 24
Lexington	6 1	23	3	4000	200	200	4 24	4 24
Lexington	6 1	24	4	4000	200	200	4 24	4 24
Main	6 1	25	5	4000	200	200	4 24	4 24
Olney	6 2	3	50	5318	400	400	8 48	8 48
Prescott	6 2	20	42	4000	250	250	5 30	5 30
Prescott	6 3	8	81	4000	200	200	4 24	4 24
Prescott	6 3	9	82	4000	200	200	4 24	4 24
Prescott	6 3	11	84	4000	200	200	4 24	4 24



PROPERTY TAX LIST

Name and Residence of Person Assessed.	Location of Property.	Aggregate Personal Estate.	Dwellings.	Blocks.	Stables.	Sheds.	Value.	Section.	Block.	Division.	Plan Lot.	Feet of Land.	Value.	Total Value of Real Estate.	Tax on Real Estate.	Aggregate Tax.		
Wood, Fred W., et. al., trs.	Continued. Purvis Main Gilbert			6				6	3	29	72	4000	250	250	5 30	5 30		
				6				6	3	30	73	4000	250	250	5 30	5 30		
				6				6	4	1	106	5670	450	450	9 54	9 54		
				6				6	4	3	108	4288	400	400	8 48	8 48		
				6				6	4	5	110	4000	250	250	5 30	5 30		
				6				6	4	6	111	4000	250	250	5 30	5 30		
				6				6	4	9	114	4000	200	200	4 24	4 24		
				6				6	4	10	115	4000	200	200	4 24	4 24		
				6				6	4	13	118	4000	200	200	4 24	4 24		
				6				6	4	14	119	4000	200	200	4 24	4 24		
				6				6	4	18	123	4800	250	250	5 30	5 30		
		Prescott Highland ave.				6				6	4	34	104	4000	200	200	4 24	4 24
				6				6	5	1	143	5304	200	200	4 24	4 24		
				6				6	5	3	145	2851	150	150	3 18	3 18		
				6				6	5	5	147	3463	150	150	3 18	3 18		
				6				6	5	6	148	3769	150	150	3 18	3 18		
				6				6	5	7	149	4604	200	200	4 24	4 24		
				6				6	5	16	156	3523	150	150	3 18	3 18		
				6				6	5	20	130	5091	250	250	5 30	5 30		
				6				6	5	21	131	4658	250	250	5 30	5 30		
				6				6	5	24	134	4474	250	250	5 30	5 30		
Olney Charles						6				6	5	26	136	4075	200	200	4 24	4 24
						6				6	5	27	137	3769	200	200	4 24	4 24
				6				6	5	28	138	3463	200	200	4 24	4 24		
				6				6	5	29	139	3157	200	200	4 24	4 24		
				6				6	5	30	140	2851	150	150	3 18	3 18		
				6				6	6	4	227	6138	500	500	10 60	10 60		
				6				6	6	7	230	200	200	4 24	4 24			
				6				6	6	8	231	4000	200	200	4 24	4 24		
		Main Olcott				6				6	6	8	231	4000	200	200	4 24	4 24
						6				6	6	8	231	4000	200	200	4 24	4 24

PROPERTY TAX LIST

Wood, Fred W., et al., trs. Olcott	6	6	9	232	4000	200	4 24
	6	6	10	233	4000	200	4 24
	6	6	13	236	4000	200	4 24
	6	6	14	237	4000	200	4 24
	6	6	15	238	4000	200	4 24
	6	6	16	239	4000	200	4 24
	6	6	17	240	4000	200	4 24
	6	6	19	242	4000	150	3 18
	6	6	27	207	4000	150	3 18
	6	6	28	208	4000	150	3 18
Gilbert	6	6	29	209	4000	150	3 18
	6	6	38	218	4000	200	4 24
	6	7	1	267	5475	350	7 42
Main	6	7	2	268	4369	300	6 36
	6	7	3	269	4214	300	6 36
	6	7	10	276	4280	200	4 24
Chapman	6	7	11	277	4280	200	4 24
	6	7	12	278	4244	200	4 24
	6	7	14	280	4167	150	3 18
	6	7	15	281	4033	150	3 18
	6	7	16	282	4000	150	3 18
Highland ave.	6	7	22	288	4000	200	4 24
	6	7	23	290	3794	150	3 18
	6	7	25	249	3684	150	3 18
	6	7	26	248	3628	150	3 18
	6	7	27	247	3571	200	4 24
Olcott	6	7	28	250	4000	200	4 24
	6	7	29	251	4000	200	4 24
	6	7	31	253	4000	200	4 24
	6	7	35	257	4000	200	4 24
	6	7	36	258	4000	200	4 24
	6	7	38	260	4280	200	4 24

PROPERTY TAX LIST

Name and Residence of Person Assessed.	Location of Property.	Aggregate Personal Estate.	Dwellings.	Blocks.	Stables.	Sheds.	Value.	Section.	Block.	Division.	Plan Lot.	Feet of Land.	Value.	Total Value of Real Estate.	Tax on Real Estate.	Aggregate Tax.
Wood, Fred W., et al., trs.	Continued.. Olcott			6	7	39	261	4280	200	200	4 24	4 24	4 24	200	4 24	4 24
				6	7	40	262	4280	200	200	4 24	4 24	4 24	200	4 24	4 24
				6	7	41	263	4280	200	200	4 24	4 24	4 24	200	4 24	4 24
				6	7	42	264	4280	200	200	4 24	4 24	4 24	200	4 24	4 24
				6	7	43	265	4316	200	200	4 24	4 24	4 24	200	4 24	4 24
				6	7	44	266	4460	300	4800	101 76	101 76	101 76	300	101 76	101 76
				6	8	1	310	5099	300	300	6 36	6 36	6 36	300	6 36	6 36
				6	8	3	312	5979	300	300	6 36	6 36	6 36	300	6 36	6 36
				6	8	5	314	3720	200	300	6 36	6 36	6 36	200	6 36	6 36
				6	8	6	315	3720	200	200	4 24	4 24	4 24	200	4 24	4 24
House.....	Main			6	8	7	316	3720	200	200	4 24	4 24	200	4 24	4 24	4 24
				6	8	8	317	3720	200	200	4 24	4 24	200	4 24	4 24	4 24
				6	8	12	321	4000	200	200	4 24	4 24	200	4 24	4 24	4 24
				6	8	13	322	4000	200	200	4 24	4 24	200	4 24	4 24	4 24
				6	8	14	323	4000	200	200	4 24	4 24	200	4 24	4 24	4 24
				6	8	18	327	4000	200	200	4 24	4 24	200	4 24	4 24	4 24
				6	8	19	328	4000	200	200	4 24	4 24	200	4 24	4 24	4 24
				6	8	20	330	4136	150	150	3 18	3 18	3 18	150	3 18	3 18
				6	8	21	329	4080	150	150	3 18	3 18	3 18	150	3 18	3 18
				6	8	22	293	4023	150	150	3 18	3 18	3 18	150	3 18	3 18
Highland ave.	Chapman			6	8	23	292	3967	150	150	3 18	3 18	150	3 18	3 18	3 18
				6	8	25	294	4000	150	150	3 18	3 18	3 18	150	3 18	3 18
				6	8	26	295	4000	150	150	3 18	3 18	3 18	150	3 18	3 18
				6	8	28	297	4000	150	150	3 18	3 18	3 18	150	3 18	3 18
				6	8	29	298	4000	150	150	3 18	3 18	3 18	150	3 18	3 18
				6	8	30	299	4000	150	150	3 18	3 18	3 18	150	3 18	3 18
				6	8	32	301	3964	150	150	3 18	3 18	3 18	150	3 18	3 18
				6	9	3	350	5285	300	300	6 36	6 36	6 36	300	6 36	6 36
				6	9	4	351	5429	300	300	6 36	6 36	6 36	300	6 36	6 36

PROPERTY TAX LIST

Wood, Fred W., et al., trs. Continued. Copeland Hersom Highland ave.	500	1	6 9	5	352	3920	200	4 24	4 24
			6 9	12	359	3920	200	4 24	4 24
			6 9	31	339	3920	200	4 24	4 24
			6 10	1	181	3696	200	4 24	4 24
			6 10	3	179	3873	150	3 18	3 18
			6 10	5	177	3908	150	3 18	3 18
			6 10	7	175	3943	150	3 18	3 18
			6 10	10	172	4009	150	3 18	3 18
			6 10	11	171	4007	150	3 18	3 18
			6 10	12	170	4000	150	3 18	3 18
			6 10	13	169	3992	150	3 18	3 18
			6 10	14	168	3986	150	3 18	3 18
			6 10	15	167	3981	150	3 18	3 18
			6 10	16	166	3975	150	3 18	3 18
			6 10	17	165	3967	150	3 18	3 18
			6 11	5	188	3878	150	3 18	3 18
			6 12	1	203	4161	150	3 18	3 18
			6 12	3	201	4226	150	3 18	3 18
			6 12	7	197	4361	150	3 18	3 18
			6 12	8	196	4394	150	3 18	3 18
6 12	9	195	4428	150	3 18	3 18			
6 13	1	372	3925	150	3 18	3 18			
6 13	2	371	4055	150	3 18	3 18			
6 16	10	382	4243	150	3 18	3 18			
6 16	11	383	4205	150	3 18	3 18			
6 16	12	384	4167	150	3 18	3 18			
6 16	13	385	4129	150	3 18	3 18			
6 16	14	386	4091	150	3 18	3 18			
6 16	15	387	4053	150	3 18	3 18			
6 16	16	388	4015	150	3 18	3 18			
6 16	17	389	3977	150	3 18	3 18			
6 16	18	390	3939	150	3 18	3 18			
6 16	19	391	5391	300	6 36	6 36			
6 16	20	392	6500	300	6 36	6 36			
Main									

PROPERTY TAX LIST

Name and Residence of Person Assessed.	Location of Property.	Aggregate Personal Estate.	Dwellings.	Blocks.	Stables.	Sheds.	Value.	Section.	Block.	Division.	Plan Lot.	Feet of Land.	Value.	Total Value of Real Estate.	Tax on Real Estate.	Aggregate Tax.
Wood, Fred W. (15 School, Boston), Highland ave.								612	612	4	200	4260	150	150	3 18	3 18
								612	612	5	199	4294	150	150	3 18	3 18
Wood, Fred W., and Flagg, Warren I., Highland ave.								612	612	2	202	4193	150	150	3 18	3 18
Wood, Maynard A., Highland ave.								611	611	2	191	3749	200	200	4 24	4 24
Wooley, Charles A. (94 Adams, Waltham),								523	523	1	126	2500	150	150	3 18	3 18
								523	523	2	125	2500	150	150	3 18	3 18
								523	523	3	124	2500	150	150	3 18	3 18
								523	523	4	123	2500	150	150	3 18	3 18
Woods, Henrietta W. (217 E. Sedgwick, Germantown, Pa.),								532	532	7	418	2826	100	100	2 12	2 12
								532	532	8	419	2886	100	100	2 12	2 12
								532	532	9	420	2946	100	100	2 12	2 12
Woods, Mary A., tr. (bill Gilbert, Watertown), Gilbert			1				2300	6	6	4	112	4000	300	2600	55 12	55 12
								6	6	4	113	4000	200	200	4 24	4 24
Yorke, Frank A. (19 Bentham rd., Dorchester), Belmont.								419	419	14	270	6190	400	400	8 48	8 48
								419	419	24	260	4500	150	150	3 18	3 18
								419	419	25	259	4500	150	150	3 18	3 18
	Hall ave.															

PROPERTY TAX LIST

Young, Susan W. (Danielson, Conn.), Waverley ave.....	4	2	27	20900	800	16 96	16 96
Belmont	4	2	25	11441	650	13 78	13 78
Harnden ave.	4	1	43	10450	600	12 72	12 72
	4	2	44	10450	550	11 66	11 66
	4	3	59	10450	550	11 66	11 66
Hovey	4	4	60	10450	600	12 72	12 72
	4	5	61	20900	1000	21 20	21 20
	4	6	62	20900	1000	21 20	21 20
Lowell ave.	4	8	64	10450	600	12 72	12 72
Waverley ave.	4	8	46	20900	1000	21 20	21 20
	4	8	45	20900	1000	21 20	21 20
Zerkel, Amanda (41 Stearns, Cambridge), Hardy ave.....	4	19	256	6602	200	4 24	4 24
	4	19	255	4500	150	3 18	3 18

PROPERTY TAX LIST

ADDITIONAL DECEMBER ASSESSMENT

Name and Residence of Person Assessed.	Location of Property.	Aggregate Personal Estate.	Dwellings.	Blocks.	Stables.	Sheds.	Value.	Section.	Block.	Division.	Plan Lot.	Feet of Land.	Value.	Total Value of Real Estate.	Tax on Real Estate.	Aggregate Tax.
Allen, Sarah R.	.....	400														8 48
Alles, John	.....	7650														162 18
Appleby, Charles E.	.....		1				3000	11 37	19	19	19	7750	1000	4000	84 80	84 80
Barker, Flora J.	.....	550														11 66
Barker, Forrest E.	.....	1000														21 20
Bass, Mrs. F. E.	.....	500														10 60
Brigham, Charles	.....	8450														179 14
Brigham, Ella M.	.....	3450														73 14
Brigham, Harry W.	.....	1150														24 38
Boardman, Harry K., Pickman, John J., and Knapp, Charles L., trs. for Gladys A. Hartford	.....	73200														1551 84
Boucher, Joseph A.	.....	800														16 96
Chaney, John	.....	3000														63 60
Cleveland, L. Sidney	.....	5050														107 06
Cook, Addie H.	.....	7000														148 40

PROPERTY TAX LIST

Cutter, George W.....	2800	59 36
Derby, Henry C.....	51500	1091 80
Dickinson, Mabelle W.....	1050	22 26
Dimick, Lizzie.....	1450	30 74
Dinsmore, Charles A.....	3000	63 60
Draper, William H.....	150	3 18
Eccles, Annie H.....	400	8 48
Eccles, Margaret M.....	800	16 96
Elliott, Sterling.....	75000	1590 00
Farnham, Alice M.....	250	5 30
Farnham, E. E.....	150	3 18
Fletcher, Lois I.....	1850	39 22
Galvin, Catherine E.....	350	7 42
Gardner, Edwin L.....	800	16 96
Gookin, Mary I.....	500	10 60
Gould, Mattie J.....	2150	45 58
Hale, Grace M.....	750	15 90
Hall, Anna D.....	400	8 48



## PROPERTY TAX LIST

Name and Residence of Person Assessed.	Location of Property.	Aggregate Personal Estate.	Dwellings.	Blocks.	Stables.	Sheds.	Value.	Section.	Block.	Division.	Plan Lot.	Pct of Land.	Value.	Total Value of Real Estate.	Tax on Real Estate.	Aggregate Tax.
Hall, Herbert E. ....		800														16 96
Hartshorn, Ella L. ....		7100														150 52
Hastings, Emily W. ....		7800														165 36
Heald, Mary E. ....		300														6 36
Hobbs, Charles A. ....		300														6 36
Hosmer, Helen A. ....		25200														534 24
Jackson, Elsie M. ....		2300														48 76
Jackson, Gilman T. ....		1200														25 44
Jackson, Martha J. ....		1350														28 62
Keene, Sarah V. ....		750														15 90
Laurence, Walter A. ....		450														9 54
Leonard, Peter A. ....		600														12 72
March, Josephine M. ....		3850														81 62
Maxwell, Edward. ....		150														3 18
Maxwell, George H. ....		4150														87 98
Nellson, H. M. ....		1100														23 32

PROPERTY TAX LIST

Noyes, Mary A.....	1350	28 62
Perkins, Effie H.....	2300	48 76
Perkins, John H.....	1150	24 38
Pervear, William H.....	750	15 90
Potter, Briggs E.....	550	11 66
Potter, Daisy G.....	150	3 18
Potter, Robert O.....	450	9 54
Potter, William H., Jr.....	750	15 90
Roaf, Kate W.....	5150	109 18
Robie, Alice H.....	1250	26 50
Russell, Henry.....	400	8 48
Russell, Mary E.....	750	15 90
Sherman, Charles F.....	6600	139 92
Skinner, Elizabeth P.....	2100	44 52
Spaulding, Fred C.....	1200	25 14
Stephenson, Paul, and Surabrian, Jasper M.....	100	2 12
Stevens, George H.....	300	6 36

PROPERTY TAX LIST

Name and Residence of Person Assessed.	Location of Property.	Aggregate Personal Estate.	Dwellings.	Blocks.	Stables.	Sheds.	Value.	Section.	Block.	Division.	Plan Lot.	Part of Land.	Value.	Total Value of Real Estate.	Tax on Real Estate.	Aggregate Tax.
Stone, Elise H. ....		61600														1305 92
Stone, Frances M. ....		1050														22 26
Stone, Walter C. ....		1350														28 62
Tarbell, E. ....		1250														26 50
Tariton, E. C. ....		2400														50 88
Taylor, Violet I. ....		5000														106 00
Turner, Bertha L. ....		300														6 36
Tute, Emily H. ....		5000														106 00
Wambolt, Elizabeth A. ....		450														9 54
Ward, Benjamin F. ....		1000														21 20
Winner, Eleanor M. ....		1850														39 22
Wright, George S. ....		3200														67 84

## REPORT OF THE ASSESSORS OF TAXES.

We, the undersigned, Assessors of Taxes, herewith submit our report of the work of the department for the year 1914.

The total increase in valuation for the year 1914 was \$793,470, of which \$570,800 was on the real estate, and \$137,570 on personal estate.

The assessment of taxes upon personal estate continues to be a source of much complaint, unsatisfactory both to the citizens and to this Board. Until the laws relating to the taxation of this class of property are changed, the conditions will remain the same.

It will be noted in the general assessment that there was a falling off on the personal estate of \$355,565. This was due, in a measure, to personal property owners filing statements with the Assessors on or before May 15, as required by law, thus avoiding the granting of large abatements; also at this time we wish to urge upon all property owners, both real and personal, to file their statements with the Assessors on or before May 15.

The increase in tax rate of \$2 can readily be figured out by a comparison of appropriations for the years 1913 and 1914.

		<i>Increase over 1913</i>
State Tax,	\$35,875.00	\$3,075.00
County Tax,	19,673.89	3,126.77
Metropolitan Sewer,	14,490.71	467.37
Metropolitan Water,	18,688.47	556.69
Metropolitan Park,	7,838.83	227.31
State Highway,	154.86	112.36
Charles River Basin,	569.95	68.26
Moth Department,	1,455.88	101.45
Polls,	9,572.00	1,532.00
Resident Bank Tax,	1,804.12	521.85
Non.-Res. Bank Tax,	156.88	336.85
Overlay,	4,054.28	3,192.68
Town grants,	277,210.23	34,377.72

It will be noted that the December assessment of personal property was the largest in the history of Watertown, namely, \$418,700.

The Assessors recommend that no appropriation be made for abatements for 1915 taxes, but that the overlay take care of the same.

In conclusion we wish to thank the property owners for the spirit of fairness shown the Assessors for the year 1914.

#### Taxes Levied.

State tax,	\$35,875 00	
County tax,	19,673 89	
Metropolitan Sewer tax,	14,490 71	
Metropolitan Water tax,	18,688 47	
Metropolitan Park tax,	7,838 93	
State Highway tax,	154 86	
Charles River Basin,	1,569 95	
Moth Department,	1,455 88	
Polls,	9,572 00	
Resident bank tax,	1,804 12	
Non-Resident bank tax,	156 88	
Overlay,	4,054 28	
Town grants and appropriations,	277,210 23	
		<b>\$392,545 20</b>

#### Details of Valuation.

Buildings, exclusive of land,	\$9,392,850 00	
Land, exclusive of buildings,	5,736,250 00	
		<b>\$15,129,100 00</b>
Personal estate,	\$2,774,500 00	
Resident bank stock,	85,100 00	
		<b>\$2,859,600 00</b>

#### Additional December Assessment.

Personal estate,	\$418,700 00
Real estate,	4,000 00
Additional polls, 104,	208 00
Number additional 1913 polls,	80 00
Increase in valuation of real estate,	570,800 00
Increase in valuation of personal estate,	137,570 00
Total increase in assessed estate,	793,470 00
Total valuation of assessed estate inclusive of additional,	18,411,400 00
Excise tax,	516 14
Tax rate for 1914, \$21.20	

CLINTON E. HOLMES,  
GEORGE F. GROGAN,  
T. JAMES GALLAGHER,  
*Board of Assessors.*

January 1, 1915.

## ABATEMENT LIST.

Poll Taxes Collector Reports Un-			
collectible for Year 1911.			
<i>Cannot Locate.</i>			
Alleparmakian, James,	\$2 00	Cucotto, Pilgrino,	\$2 00
Anderson, Peter,	2 00	Cunningham, Thomas J.,	2 00
Anderson, T.,	2 00	Currier, John,	2 00
Andrea, Lorenzo,	2 00	Daly, Thomas,	2 00
Arantian, Harantine,	2 00	Daly, Thomas, Jr.,	2 00
Archibald, John G.,	2 00	Davis, Edgar H.,	2 00
Argiro, Luigi,	2 00	Deadder, Peter,	2 00
Atchison, Walter,	2 00	Delrico, Powell,	2 00
Baghdasarian, Arcen,	2 00	De Paelo, Nicola,	2 00
Bagley, Thomas,	2 00	Der Ovanesian, Dicran,	2 00
Bagley, Thomas, Jr.,	2 00	Der Vanesian, Hagop,	2 00
Bailey, Hiram,	2 00	Desikare, Donato,	2 00
Baldirce, Henry,	2 00	Devaney, James,	2 00
Banks, William,	2 00	De Vas, James,	2 00
Bark, Gayton,	2 00	Devlin, John,	2 00
Barker, Guy B.,	2 00	Dickie, Everett E.,	2 00
Barrett, Sumner,	2 00	Dixon, James,	2 00
Barron, Samuel G.,	2 00	Donabedian, Boghas,	2 00
Basamian, Emanuel,	2 00	Donnelly, John,	2 00
Battaglio, Antonio,	2 00	Douglas, Harry S.,	2 00
Bennett, Andrew,	2 00	Dowd, John,	2 00
Benson, Yahmar,	2 00	Drew, George E.,	2 00
Bertian, Arshag,	2 00	Drisklane, Timothy,	2 00
Beumeir, Henry,	2 00	Ellegian, Charles,	2 00
Bianco, Battista,	2 00	Erickson, Olaf,	2 00
Bilberi, Nicholas,	2 00	Ernelli, Gaspare,	2 00
Boehner, Arthur,	2 00	Exley, Harold,	2 00
Brown, George,	2 00	Facagnimo, Peter G.,	2 00
Brown, William R.,	2 00	Farrell, Edward,	2 00
Burke, Stephen,	2 00	Fay, William,	2 00
Caffarelle, John,	2 00	Felch, Elmer,	2 00
Campagan, Eugene,	2 00	Fennerty, Joseph N.,	2 00
Caneame, Toni,	2 00	Finn, Charles,	2 00
Capone, Frank,	2 00	Finn, Hiram J.,	2 00
Capone, Frederick,	2 00	Finney, Harold,	2 00
Capone, Pazzi,	2 00	Flynn, Patrick,	2 00
Catoni, Gevare,	2 00	Flynn, Paul,	2 00
Catoni, James,	2 00	Forrant, John,	2 00
Chavaourian, Olia,	2 00	Forest, William,	2 00
Cherumly, Nicholas,	2 00	Foster, Bernard,	2 00
Chiero, Domenick,	2 00	Fowler, Earl M.,	2 00
Cimino, Louis,	2 00	Frost, James W.,	2 00
Clifford, Thomas E.,	2 00	Frost, William L.,	2 00
Clovan, John,	2 00	Fullum, Amos,	2 00
Cobb, Ernest,	2 00	Fusesky, Peter,	2 00
Coburn, Frank,	2 00	Gazor, Solomon,	2 00
Collins, John,	2 00	Geordans, Lorenzo,	2 00
Collins, Richard,	2 00	Gordon, Hamilton,	2 00
Connors, William,	2 00	Gorosh, John,	2 00
Constantine, Bernard,	2 00	Gouthro, Louis,	2 00
Corlew, Joseph C.,	2 00	Goyne, Alex,	2 00
Crawford, Frederick C.,	2 00	Graves, Howard,	2 00
Cregg, Grazzelo,	2 00	Greene, John J.,	2 00
Cucotto, Michele A.,	2 00	Hackett, Paul,	2 00
		Handwright, Cecil,	2 00
		Handyside, Nicol,	2 00
		Harrington, Michael J.,	2 00

Hayden, Frank,	\$2 00	Markes, John,	\$2 00
Healey, Joseph,	2 00	Marshea, James W.,	2 00
Helm, Joseph,	2 00	Martello, Salvatore,	2 00
Hennessey, Joseph,	2 00	Martin, Carl,	2 00
Henry, Richard,	2 00	Martino, Michele,	2 00
Hindian, Missack,	2 00	Mascaro, Angelo,	2 00
Hobbs, Herbert,	2 00	McCann, Patrick,	2 00
Hodge, Arthur M.,	2 00	McCarroll, William,	2 00
Hoyt, H.,	2 00	McCarthy, John D.,	2 00
Hudbert, William,	2 00	McDade, John,	2 00
Hurley, Henry,	2 00	McGeary, Arthur,	2 00
Jameson, Charles,	2 00	McGinnis, Allen,	2 00
Jarvean, Fuller E.,	2 00	McGunigan, Charles,	2 00
Jobba, Michele,	2 00	McKeown, William J.,	2 00
Johnson, Ernest,	2 00	McLauthlin, William,	2 00
Jones, Arthur B.,	2 00	McPhaile, Peter,	2 00
Joyce, Patrick,	2 00	McSween, John,	2 00
Juliet, Frank,	2 00	Mesrobian, Michael,	2 00
Kafalleft, Gatan,	2 00	Moorecoeto, Grazzello,	2 00
Kalfaian, Garabed,	2 00	Morrell, Albert,	2 00
Kane, William P.,	2 00	Morse, Charles,	2 00
Katoun, Karge,	2 00	Morse, George,	2 00
Keefe, Thomas,	2 00	Morton, George,	2 00
Kellett, Joseph,	2 00	Mount, Wallie R.,	2 00
Kelley, John,	2 00	Mullen, Martin,	2 00
Kelley, Maurice W.,	2 00	Murphy, Cornelius,	2 00
Kelly, Patrick,	2 00	Murray, William,	2 00
Kelly, Patrick,	2 00	Natale, Antonio,	2 00
Kendall, Bert,	2 00	Nvancoio, Salvatore,	2 00
Kenney, Patrick,	2 00	Parmenter, Gus,	2 00
Kerkorian, Mayaret,	2 00	Parsons, Earl G.,	2 00
Kneeland, Thomas J.,	2 00	Parsoss, Sidney,	2 00
Langmaid, Hildreth A.,	2 00	Partridge, Walter S.,	2 00
Lapresti, Gaetano,	2 00	Pelinnia, John,	2 00
Lapressti, Frank,	2 00	Peterson, John, Jr.,	2 00
Laramy, Ira,	2 00	Piantedosi, Nicholas,	2 00
Lavaro, Samuel,	2 00	Pippson, Carmino,	2 00
Lawrence, Dick T.,	2 00	Pippson, Pilgrin,	2 00
Leary, Jeremiah,	2 00	Pizzeets, Antonio,	2 00
Leary, John J.,	2 00	Poper, Francesco,	2 00
Leconis, Ruel,	2 00	Priolo, Gaetano,	2 00
Lee, James,	2 00	Priolo, Georgio,	2 00
Leonard, Matthew,	2 00	Pupa, Bruno,	2 00
Leonard, Peter,	2 00	Quigley, John F.,	2 00
Lever, George,	2 00	Rahffimo, Nicola,	2 00
Lewis, Frank H.,	2 00	Rattigan, Thomas F.,	2 00
Locke, Arthur,	2 00	Reeves, Henry D.,	2 00
Lorenzo, Rhaffl,	2 00	Reeves, Herbert H.,	2 00
Loutta, James,	2 00	Reynolds, Bion B.,	2 00
Lyons, Robert W.,	2 00	Roggeri, Francesco,	2 00
Manio, Frank,	2 00	Rosso, Peter,	2 00
Manougian, Kachich,	2 00	Rourke, John,	2 00
Maradian, Oscar,	2 00	Ruso, Raffae,	2 00
Marcaro, Santo,	2 00	Russo, Nicola,	2 00
Marcino, Pasquale,	2 00	Ryan, John,	2 00
Marcoux, M.,	2 00	Safer, Aharon,	2 00
Marino, Philippe,	2 00	Sands, Edward,	2 00
Marino, Francesco,	2 00	Scott, Thomas F.,	2 00

Sharkey, William A.,	\$2 00
Simpson, Joseph,	2 00
Sistrak, Giavomi,	2 00
Smith, William H.,	2 00
Stewart, George M.,	2 00
Swanborn, Axel,	2 00
Switzler, Clifford T.,	2 00
Tchuldjian, Thomas,	2 00
Vana, Francesco,	2 00
Vanquanz, Pepio,	2 00
Vasquanz, Angline,	2 00
Vasquez, Tom,	2 00
Vaughan, James,	2 00
Verrier, Joseph,	2 00
Vondernicht, Rudolph,	2 00
Waling, Donald,	2 00
Ward, John J.,	2 00
Welch, James,	2 00
Wentworth, Chester,	2 00
Wentworth, Herbert,	2 00
Wilson, William E.,	2 00
Worden, James M.,	2 00
Young, Joseph,	2 00
Zamppino, Ishone,	2 00

**\$502 00**

*Duplicate, 1911.*

Barnes, Patrick,	\$2 00
Connors, Daniel A.,	2 00
Healey, Joseph,	2 00
Kaloudsian, Kalocest,	2 00
Lane, Lawrence F.,	2 00

**\$10 00**

*Deceased, 1911.*

Bradley, Charles H.,	\$2 00
Cahill, Richard W.,	2 00
Carr, Thomas,	2 00
Chase, Freeman B.,	2 00
Chase, Holliss H.,	2 00
Gleason, Thomas H.,	2 00
Hodges, Cornelius,	2 00
Kelley, Thomas,	2 00
Kelly, John B.,	2 00
Lawn, William,	2 00
Lond, Richard,	2 00
Magee, Patrick,	2 00
McLauthlin, James,	2 00
McMackin, James,	2 00
Morrison, Lee,	2 00
Pattee, Moses,	2 00
Quinlan, Edward,	2 00
Quinlan, Timothy J.,	2 00
Rattigan, Brian,	2 00
Sheridan, James, Jr.,	2 00
Smith, Edward F.,	2 00

**\$42 00**

*Dependent, 1911.*

Balch, Frederick H.,	\$2 00
Chaney, Samuel,	2 00
Callahan, Frank H.,	2 00
Doyle, Michael,	2 00
Garabedian, Sarkis,	2 00
Gorton, Eugene,	2 00
Grimes, William,	2 00
Grundmann, Abdreas,	2 00
Healey, Patrick,	2 00
Hughes, Joseph A.,	2 00
McCarron, Michael,	2 00
McGann, John J.,	2 00
McGrath, Patrick,	2 00
McSherry, Martin J.,	2 00
Milmore, Michael,	2 00
Mooers, John T.,	2 00
Ramsey, Frank,	2 00
Ring, Patrick J.,	2 00
Ryan, Timothy,	2 00
Seery, Bernard,	2 00
Shaw, George N.,	2 00
Smiler, Charlie,	2 00
Stapan, Donabed,	2 00
Sullivan, Redmond C.,	2 00

**\$48 00**

*Veterans, 1911.*

Blakeney, Thomas R.,	\$2 00
----------------------	--------

*Live out of Town, 1911.*

Barry, William J.,	\$2 00
Cunniff, Thomas,	2 00
Douglas, Oscar B.,	2 00
Holly, Albert S.,	2 00
Hooper, John G.,	2 00
Jones, Edward J.,	2 00
Kivlehan, James J.,	2 00
Maloney, Frank T.,	2 00
McCafferty, Francis H.,	2 00
Mirabito, Philip,	2 00
Nally, Walter J.,	2 00
O'Brien, Alfred M.,	2 00
O'Brien, William J.,	2 00
Ohanisian, Peter,	2 00
Penney, Chester,	2 00
Ravesi, Giovanni,	2 00
Sheridan, James,	2 00
Steward, George,	2 00

**\$36 00**

**Personal Taxes Collector Reports  
Uncollectible for Year 1911.**

Andrews, Daniel W.,	\$5 52
Callahan, Charles P.,	12 88
Doane, Herbert W., personal and poll,	16 72
Griffin, David, personal and poll,	5 68



Hodge, Hattie M.,	\$14 72	Capone, Guiseppe,	\$2 00
Jackson, Annie L., care Edw.		Carron, John,	2 00
H. Tarbell,	7 36	Cavelin, Nicolo,	2 00
Joe, Georgie,	3 68	Chapin, Merrick H.,	2 00
Mica Varnish & Insulation Co.	5 52	Clifford, Daniel J.,	2 00
O'Brien, Patrick,	5 52	Coburn, Frank E.,	2 00
Paul, Esther G.,	14 72	Collins, John,	2 00
Worcester, Ralph H.,	5 52	Collins, Matthew,	2 00
		Colone, Vincenzo,	2 00
	\$97 84	Connell, James,	2 00
<b>Real Estate Taxes Collector Reports</b>		Connors, John,	2 00
<b>Uncollectible for Year 1911.</b>		Conoyer, Albert,	2 00
Bearsley, Stella,	\$5 52	Cooley, Patrick,	2 00
		Cote, Lysm,	2 00
<b>Poll Taxes Collector Reports Un-</b>		Cozzetta, Angelo,	2 00
<b>collectible for Year 1912</b>		Crinci, Antonio,	2 00
<i>Cannot Locate.</i>		Crout, John,	2 00
Agnlon, Steve,	\$2 00	Cunningham, Thomas,	2 00
Agrest, Frank,	2 00	Dansero, Albert,	2 00
Agrillo, Martin,	2 00	Dapam, Nishan,	2 00
Allan, James,	2 00	Davis, Patrick,	2 00
Ambrose, Henry,	2 00	Deicetis, Tommaso,	2 00
Anderson, Archibald,	2 00	Devaney, Thomas,	2 00
Andrea, Alimento,	2 00	Diapoli, Guiseppe,	2 00
Antonio, Cartana,	2 00	Difurlis, Antonio,	2 00
Asadour, Archac,	2 00	Dilucco, Silvan,	2 00
Asadourian, Setrak,	2 00	Di Pietro, Tony,	2 00
Bagelassassian,	2 00	Doherty, James,	2 00
Balduc, Henry,	2 00	Donahue, Peter,	2 00
Ballinger, Charles,	2 00	Donahue James,	2 00
Bannon, August,	2 00	Dostie, Frank,	2 00
Barnes, J. H.,	2 00	Doucas, Charles,	2 00
Barr, Edwin,	2 00	Douglas, Harry S.,	2 00
Barrett, Sumner,	2 00	Earnst, Edward,	2 00
Barton, Thomas,	2 00	Egan, Patrick,	2 00
Baskstie, Frank,	2 00	Egan, Terrance,	2 00
Bayizorian, Nick,	2 00	Elkins, Thomas,	2 00
Beane, William,	2 00	Emiol, Ernest,	2 00
Bearce, Frederick S.,	2 00	Erickson, Gus,	2 00
Bedig, Peter,	2 00	Estabrook, Nathaniel,	2 00
Belasky, Jorl,	2 00	Fabiano, Sarafino,	2 00
Benedetti, Antonio,	2 00	Feingello, John,	2 00
Benten, Thomas H.,	2 00	Fennerty, Joseph N.,	2 00
Bianco, John,	2 00	Feola, Anthony,	2 00
Billi, Michael,	2 00	Ferguson, Wellington B.,	2 00
Blake, Edward,	2 00	Feruli, Savino,	2 00
Bland, William A.,	2 00	Fico, Jo,	2 00
Bogosian, Arakel,	2 00	Fico, Joseph,	2 00
Bonanno, Antonio,	2 00	Fields, Robert C.,	2 00
Boudreau, Fred,	2 00	Filippo, Antonio,	2 00
Bull, E.,	2 00	Finch, Harry B.,	2 00
Burns, Michael J.,	2 00	Finn, Charles,	2 00
Button, Edward N.,	2 00	Fironio, Francis,	2 00
Calahan, Patrick,	2 00	Fisher, Merrill,	2 00
Campagan, Eugene,	2 00	Flannery, Patrick,	2 00
Cancame, Toni,	2 00	Foley, William,	2 00
Capeste, Carmicee,	2 00	Fontano, Joseph,	2 00
		Forchio, Raffaello,	2 00

Gallinaio, Casino,	\$2 00	Maky, George,	\$2 00
Gauther, Michael,	2 00	Manookian, Krikor,	2 00
Gayton, George N.,	2 00	Marshea, James W.,	2 00
Gidley, Henry,	2 00	Martin, Harry,	2 00
Ginseppina, Sino,	2 00	Marvotien, Giragos,	2 00
Goracellino, Cerion,	2 00	Mascio, Frank,	2 00
Grogan, Austin F.,	2 00	Mastrantonio, Nicola,	2 00
Gustafson, Axel,	2 00	McCarthy, Henry M.,	2 00
Hagopian, Garabed,	2 00	McCarthy, John D.,	2 00
Hall, Nicholas,	2 00	McGrady, Peter,	2 00
Hall, Raymond N.,	2 00	McInnis, Wallace,	2 00
Hampartzovian, Garabed,	2 00	McMahon, Patrick,	2 00
Hanlon, William J.,	2 00	McNaughton, D. J.,	2 00
Hapjinlion,	2 00	McSherry, Frank,	2 00
Harootian, Jasper,	2 00	Meany, John A.,	2 00
Harris, Roy W.,	2 00	Megnia, Gughelino,	2 00
Heragian, Hiram B.,	2 00	Merrill, Perley W.,	2 00
Hickey, James,	2 00	Meterin, John,	2 00
Hill, G. H.,	2 00	Michel, Charles,	2 00
Hines, Stephen,	2 00	Michel, John,	2 00
Hoosepian, Ohannes,	2 00	Miller, George,	2 00
Horan, Arthur,	2 00	Mipabbi, Antonio,	2 00
Howard Charles O.,	2 00	Monahan, John,	2 00
Hurley, John,	2 00	Morgan, William G.,	2 00
Johnson, Bernhart,	2 00	Morris, John,	2 00
Julian, Andrew,	2 00	Muir, Andrew,	2 00
Kadchardourian Mesrob,	2 00	Murdock, William H.,	2 00
Kalagian, Sarks,	2 00	Murphy, Charles F.,	2 00
Kalaygian, Garabed,	2 00	Murphy, Frank,	2 00
Kalog, Jago,	2 00	Murphy, John R.,	2 00
Kalomeris,	2 00	Murphy, Joseph F.,	2 00
Kaprialian, Toros,	2 00	Najariian, Horsap,	2 00
Keefe, John J.,	2 00	Nally, Walter J.,	2 00
Kelley, John F.,	2 00	Nakashian, Fred,	2 00
Kenney, Patrick,	2 00	Nelson, Henry A.,	2 00
Kildare, Harold J.,	2 00	Nicholas, Nicholas,	2 00
Kirinian, Harry,	2 00	Nictban, Constos,	2 00
Kirkpatric, Charles,	2 00	Norton, Thomas,	2 00
Kozanor, Georgas,	2 00	Nuzza, Pasquale,]	2 00
Laing, Arthur,	2 00	O'Brien, Charles,	2 00
Lapacian, Sarkis,	2 00	O'Brien, William,	2 00
Larosa, Guiseppe,	2 00	O'Brien, William E.,	2 00
Leary, John J.,	2 00	O'Brien, William J.,	2 00
Le Blanc, Henry,	2 00	O'Connell, William,	2 00
Lenard, James,	2 00	O'Keefe, Michael,	2 00
Lentino, Angelo,	2 00	Ollo, James,	2 00
Lentino, Antonio,	2 00	Onasian, Charles,	2 00
Leteroyan, State,	2 00	Osborne, J. W.,	2 00
Levato, Saverio,	2 00	Oskanian, Ohanis,	2 00
Levelle, James,	2 00	Osterland, Edward,	2 00
Lewis, William,	2 00	Pantalone, Alfonso,	2 00
Lervorien, Thorley,	2 00	Pantalone, Vitandonio,	2 00
Lord, Lester D.,	2 00	Parella, Guiseppe,	2 00
Lovosian, Markes,	2 00	Patterson, George W.,	2 00
Lydon, William F.,	2 00	Payne, John J.,	2 00
MacDonald, Thomas J.,	2 00	Penderghast, Patrick J.,	2 00
Maher, Michael J.,	2 00	Peter, C.,	2 00
Maher, Thomas,	2 00	Peter, James,	2 00



Hodges, Cornelius,	\$2 00	Weller, William,	\$2 00
McGann, John J.,	2 00	White, Joseph,	2 00
McGrath, Patrick,	2 00	Young, Misarope K.,	2 00
McHugh, Joseph,	2 00		
Milmore, Michael,	2 00		\$90 00
Mooers, John T.,	2 00		
Nally, James,	2 00	<i>Minor.</i>	
Quinlan, Edward,	2 00	Azarian, Nushan,	\$2 00
Ring, Patrick J.,	2 00	Kee, Chin,	2 00
Scott, Thomas,	2 00	Maloney, Matthew E.,	2 00
Slevin, Harry,	2 00	McHugh, Bernard,	2 00
Smith, Joseph,	2 00	Rafuse, George A.,	2 00
Sullivan, Redmond C.,	2 00	Russo, Nicola,	2 00
		Russo, Pasquale,	2 00
		Surabian, Sarkis,	2 00
		Wilkins, Frank T.,	2 00
	\$44 00		
			\$18 00
<i>Duplicates.</i>		<i>Residents of Other Places.</i>	
Alberico, Patro,	\$2 00	Bailey, Kenneth M.,	\$2 00
Anestie, Nicholas,	2 00	Barry, David J.,	2 00
Arakalian, Vartan,	2 00	Bentley, J. Robert,	2 00
Azarian, Vartan,	2 00	Boynton, Beverley,	2 00
Azoomian, Zakar,	2 00	Burns, John,	2 00
Cardeano, Patsey,	2 00	Cameron, Stewart,	2 00
Catoni, James,	2 00	Carroll, Philip M.,	2 00
Charles, Edward,	2 00	Corlew, Joseph C.,	2 00
Cherakian, Poran,	2 00	Crossland, George,	2 00
Damo, George,	2 00	Folino, Toney F.,	2 00
Darham, Patrick,	2 00	Goss, Arthur C.,	2 00
Drigoni, Dominico,	2 00	Heffernan, Patrick,	2 00
Ginlea, Frank,	2 00	Hilton, Frederick H.,	2 00
Grimes, Fred,	2 00	Horne, Edgar,	2 00
Horan, John M.,	2 00	Hughes, Patrick T.,	2 00
Horiatin, Minas,	2 00	Kelley, Thomas E.,	2 00
Howard, George H.,	2 00	Kimball, John,	2 00
Jacob, Thomas,	2 00	Livingston, Walter I.,	2 00
Kalousdian, Miran,	2 00	McCann, James G.,	2 00
Karahaian, Kirkar,	2 00	McNamara, Edward F.,	2 00
Kelaggian, Tony,	2 00	Miller, Duncan,	2 00
Kindergan, Michael,	2 00	Nolan, Edward C.,	2 00
Lezar, Edward,	2 00	Perley, Henry,	2 00
Magino, Sandy,	2 00	Quimby, Robert S.,	2 00
Maissian, Hagop,	2 00	Ramsdell, J. Fred,	2 00
Mantinuti, Patsey,	2 00	Sheridan, James,	2 00
McInnis, Wallace,	2 00	Stavers, George W.,	2 00
Norrish, Richard J.,	2 00	Sullivan, Thomas,	2 00
O'Brien, Thomas H.,	2 00	Wogan, Eugene F.,	2 00
Ohanian, Charles,	2 00		
Ohanian, Nicolas,	2 00		\$58 00
Paone, Ceriaco,	2 00	<i>Veterans.</i>	
Regan, John F.,	2 00	Blakeney, Thomas R.,	\$2 00
Russo, Antrea,	2 00	Dow, Benjamin H.,	2 00
Saco, Joseph,	2 00	Gordon, Michael,	2 00
Skinner, Hiram L.,	2 00	Hadlock, Charles H.,	2 00
Strout, William,	2 00	Huff, Joseph W.,	2 00
Sweeney, John,	2 00	Kelly, Richard,	2 00
Toomajian, Stephen,	2 00	Knowlton, Edwin T.,	2 00
Train, Frank,	2 00	Lyons, Michael W.,	2 00
Trais, Domenico,	2 00		
Wamboldt, Henry L.,	2 00		

Millard, Edward F.,	\$2 00
Monahan, Owen,	2 00
Robey, Edgar T.,	2 00
Shaw, Orlando H.,	2 00
Smith, Guy,	2 00
Tolman, Alvin F.,	2 00
Tripp, David F.,	2 00
Welsh, John,	2 00
Whittier, Ozro M.,	2 00
Wilcox, William H.,	2 00
	<hr/>
	\$36 00

**Personal Taxes Collector Reports  
Uncollectible for Year 1912.**

Armeugh, Peter,	\$7 28
Burroughs, Frances M.,	7 28
Carter, John E.,	9 10
Costa, Antonio,	25 48
Donohue, Patrick,	3 64
Irving, John H., personal and poll,	3 82
Jackson, Annie L., heirs,	7 28
Joe, Georgie,	3 64
Kelley, Lillian,	12 74
Kendall, Arthur W.,	3 64
Kulmaris, James,	18 20
Meade, Joanna R.,	12 74
Snow, Ernest C.,	236 60
Todesco, Nicholas,	1 82
Worcester, Ralph,	5 46
	<hr/>
	\$358 72

**Real Estate Taxes Collector Reports  
Uncollectible for Year 1912.**

Hodge, Margaret L.,	\$118 30
Jameson, Elizabeth,	3 64
	<hr/>
	\$121 94

**Abatements for the Year 1913.**

<i>Cash Abatements.</i>	
Boston & Maine R.R. Co.,	\$96 00

<i>Erroneous Assessment.</i>	
Kalousdian, K.,	\$19 20
Whittier, Katie E.,	86 40
	<hr/>
	\$105 60

<i>Oath.</i>	
Wilder, Herbert A., and Hall, Alfred S., trs.,	\$192 00

<i>Overvaluation.</i>	
Bonelli	\$5 76
Keenan, Patrick J.,	76 80
Perkins, Lewis,	19 20
	<hr/>
	\$101 76

**Abatements for Year 1914.**

<i>Cash Abatements.</i>	
Applin, Lillian L.,	\$0 85
Beradine, Fred,	2 12
Carey, Thomas, heirs or devises,	21 20
Eisnor, Titus E.,	2 12
Fenton, Mary J.,	9 54
McNichols, Elizabeth,	2 12
Vahey, Thomas F.,	6 36
	<hr/>
	\$44 31

<i>Court.</i>	
Belmont, Town of,	\$45 58
Otis Brothers,	48 76
Warren, Edmund L., et al.,	14 84
	<hr/>
	\$109 18

<i>Dependent.</i>	
Bradley, Annie M., heirs or devises,	\$10 60
Coyle, Margaret,	10 60
Curran, Julia,	10 60
Doody, Patrick, heirs or devises,	10 60
Dooling, Margaret,	10 60
Dudley, Benjamin,	2 00
Fitzgerald, Edward W., heirs or devises,	10 60
Kelley, Harriet A.,	10 60
McLauthlin, John J., heirs or devises,	10 60
O'Brien, Honora,	10 60
O'Brien, James and Mar- garet,	20 14
O'Brien, Richard P. and Mary,	10 60
Pollard, Bridget,	21 20
Quinlan, Mary A., gdn.,	15 90
Quirk, Margaret,	21 20
Rally, Michael, heirs or devises,	10 60
Regan, Annie L.,	10 60
Shea, Margaret,	10 60
Tracy, Michael, heirs or devises,	31 80
Tugman, Mary T.,	21 20
Wilkinson, Katherine,	21 20
	<hr/>
	\$292 44

<i>Erroneous Assessments.</i>	
Barnard, Wilbur E.,	\$10 60
Campbell, Laura A., extrs. est. Cyrus H. Campbell,	63 60
Chase, Louis M.,	10 60
Douthart, Thomas M.,	2 12
Fitzgerald, William F.,	4 24
Fraser, Lawrence R.,	95 40

Jenks, Harriet L.,	\$76 32
Kalousdian, K.,	21 20
March, Josephine M., extrx. est. S. P. March,	223 66
Mayo, Alice A., and Stone, Walter C., exors. est.	169 60
Pratt, Miles, heirs or devises,	95 40
Rally, Michael J.,	2 12
Sampson, Calvin P., exor. est. Ruth A. Bradford,	5 30
Watertown Home for Old Folks,	91 16
	<hr/>
	\$871 32

*Exemptions.*

Hartford, Jane A.,	\$21 20
Hill, Nelson,	21 20
Hughes, Mary A.,	21 20
Jameson, Elizabeth,	4 24
Kelly, Annie M.,	31 80
McGrath, Owen, heirs,	21 20
O'Brien, Margaret,	21 20
Odell, Emily A.,	21 20
Robbins, Catherine M.,	21 20
Robbins, Harriet E.,	21 20
Shaw, Ursula C.,	21 20
Spring, Ann M., heirs,	21 20
Tenny, Ellen E., et al.,	42 40
Wilcox, Adeline J.,	21 20
	<hr/>
	\$311 64

*Left State.*

Hanley, Lawrence,	\$2 00
-------------------	--------

*Moths.*

Lyons, John J.,	\$1 28
McKinnon, Amelia S.,	75
McMullen, Patrick B.,	85
	<hr/>
	\$2 88

*Oath.*

Angelo, Frank,	\$4 24
Barsom, Stevens,	2 12
Bent, Charles F., adm. est. John E. Fifield,	29 68
Clemant, Ralph,	6 36
Downes, Wilbur F.,	14 84
Garhart, Nathan K.,	4 24
Gunn, Selskar M.,	57 24
Lacker, Jacob,	159 00
Olcott, Charles, Jr.,	21 20
Peckham, Frank W.,	31 80
Perkins, John H.,	6 36

Russell, Henry,	\$21 20
Standel, Max,	5 30
Whitcomb, Frank S.,	76 32
	<hr/>
	\$439 90

*Overvaluation.*

Alles, John,	\$84 80
Appleby, Charles E.,	8 48
Benger, Robert,	6 36
Bill, Annie O.,	6 36
Boston & Maine R.R. Co.,	133 56
Brine, Edward D.,	4 24
Brown, Vernon L.,	4 24
Campbell, Nellie H.,	6 36
Carroll, Catherine L.,	6 36
Chasas, Joseph,	12 72
Cobb, Fred H.,	6 36
Conroy, Michael E.,	2 12
Conway, Roland,	8 48
Coolidge, Alice A.,	8 48
Coolidge, Joshua, heirs,	10 60
Curtis & Pope Lumber Co., care Nellie D. Gilbert,	26 50
Davenport, Annie E.,	42 40
Davidson, Albert O.,	36 04
Dickinson, Mabelle W.,	8 48
Evans, Charles E.,	53 00
Flagg, Warren I., et al.,	7 42
Flaherty, William, et al.,	10 60
Fogarty, Catherine,	6 36
Foley, Ellen E.,	4 24
Ford, Thomas, heirs,	25 41
Fraser, Will H.,	14 84
Frizora, Henry, et ux.,	4 24
Gavin, Jennie A.,	6 36
Gilfoil, William, tr.,	6 36
Gooch, Joshua H.,	3 18
Hinckley, Bertha O.,	25 44
Howard, Fred H.,	6 36
Hughes, Patrick T.,	8 48
Ianelli, Nicola,	8 48
Kelly, Patrick, heirs,	3 18
Kneeland, Thomas W.,	2 12
Kneeland, Thomas W.,	4 24
Kneeland, Thomas W.,	4 24
Knox, Josephine E.,	6 36
Lynch, Margaret L.,	59 36
Macone, Anthony,	6 36
Madden, Annie M.,	10 60
Marchant, John,	3 18
Maynard, Susan,	5 30
McGann, Murtagh,	8 48
McHugh, Annie,	3 18
McMasters, Mary, heirs or devises,	8 48
Morgan, Mary J.,	31 80
Murphy, James S.,	6 36
Murray, Nora,	10 60

## TOWN OF WATERTOWN

O'Brien, Theresa A.,	\$6 36	Sprague, Chester, heirs or	
Paine, Julia A.,	10 60	devises,	\$10 60
Pearce, Ida M.,	6 36	Strauss, Albert, et ux.,	4 24
Powers, Mary,	10 60	Taylor, Charles E.,	10 60
Proto, James and Catherina,	4 24	Tobin, Mary A.,	4 24
Proto, James and Catherina,	2 12	Trustees Pequossette, tr.,	
Pursey, Howard,	21 20	care E. L. Stone,	42 40
Quigley, Francis J.,	23 32	Valchinso, Attelio,	5 30
Quinlan, Patrick, heirs or		Watertown Home for Old	
devises,	21 20	Folks,	31 80
Raimondo, Joseph,	8 48	Whitcomb, Laura,	16 96
Reinman, Marie W.,	10 60	Whitney, Bradshaw, heirs	
Ross, William H.,	3 18	or devises,	4 24
Russell, George W., heirs or		Whynot & Hinckley,	5 30
devises,	6 36	Wilson, Lucy F.,	6 36
Sarty, Effie M.,	3 18	Wood, Mary A.,	4 24
Simmons, Alonzo F.,	10 60		
Smiley, William S.,	6 36		
			<hr/>
			\$1088 62

## Total Amount Abatements Granted During Year 1914.

For year 1911.....	\$743 36
For year 1912.....	1354 66
For year 1913.....	495 36
For year 1914.....	3162 29
	<hr/>
	\$5755 67













